

# **These Documents Damaged In Transit**



Oregon Water Resources Department  
 725 Summer Street NE, Suite A  
 Salem Oregon 97301-1266  
 (503) 986-0900  
 www.wrd.state.or.us

# Certificate of Water Right Ownership Update

## NOTICE TO SELLERS & BUYERS:

By law, all water belongs to the public (ORS 537.110). In almost every instance, a permit or water right certificate from the Water Resources Department is needed before using, diverting or storing water (ORS 537.130). However, most domestic wells do not require water rights. A certificate of water right stays with the land. In order to keep track of water right ownership, the Department requests that this form be submitted to the Department. ***If for multiple rights, a separate form for each right will be required.***

Water that has been used for a long time in one place or that involves a water structure (like a dam) that already exists is no guarantee that there is a water right which would allow the water use to continue.

If you have any questions about this form or water right requirements, please contact your local watermaster or call the Water Resources Department at 503-986-0900.

*Note: Please type or print legibly when filling in the following information. Use additional paper if necessary.*

### PROPERTY SELLER INFORMATION

RECEIVED BY OWRD

Applicant(s): RIVER SPRINGS RANCH FEB 25 2015  
First Last  
 Mailing Address: MILE MARKER 47, HWY 40  
BLY OR SALEM, OR  
City State Zip  
 Phone: \_\_\_\_\_  
Home Work Other

### PROPERTY BUYER INFORMATION

Applicant(s): WILKS RANCH OREGON, LTD  
First Last  
 Mailing Address: P. O. BOX 111  
CISCO TX 76437  
City State Zip  
 Phone: \_\_\_\_\_  
Home Work Other

### PROPERTY DESCRIPTION (attach additional pages if necessary):

County: KLAMATH Township: 36S Range: 14E Section: 16

Tax Lot Number(s): \_\_\_\_\_

Street address of water right property: N/A

Water Right Information (attach copy of water right permit or certificate & final proof map):

Application #: \_\_\_\_\_ Permit #: \_\_\_\_\_ Certificate or Page #: 85504

Will all the lands associated with this water right be owned by the buyer?  Yes  No

Name of individual completing this form: KAREN WILLIAMSON Phone: 817-850-3616

Signature: Karen Williamson Date: 2/13/2015

**Please be sure to attach a copy of your property deed or legal description of the property.**

STATE OF OREGON  
COUNTY OF KLAMATH  
CERTIFICATE OF WATER RIGHT

RECEIVED BY OWRD

FEB 25 2015

SALEM, OR

THIS CERTIFICATE ISSUED TO

A. S. CONNER  
BLY OR 97622

confirms the right to use the waters of SOUTH FORK SPRAGUE RIVER, tributary to SPRAGUE RIVER for IRRIGATION of 55 ACRES.

This right was confirmed by decree of the Circuit Court of the State of Oregon for Klamath County. The decree is of record at Salem, in the Order Record of the Water Resources Director in Volume 10, at Page 236. The date of priority is 1879.

The amount of water to which this right is entitled is limited to an amount actually used beneficially, and shall not exceed ONE-FORTIETH of a cubic foot per second per acre, prior to June 15<sup>th</sup>, and ONE-EIGHTIETH of a cubic foot per second per acre after June 15<sup>th</sup>, with a total limitation of three acre feet per acre from March 1<sup>st</sup> to October 1<sup>st</sup> of each year, or its equivalent in case of rotation, measured at the point of diversion.

A description of the place of use to which this right is appurtenant is as follows:

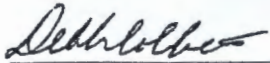
Twp	Rng	Mer	Sec	Q-Q	Acres
36 S	14 E	WM	16	SW SW	35.0
36 S	14 E	WM	16	SE SW	20.0

This certificate describes that portion of the water right confirmed by Certificate 9963, State Record of Water Right Certificates, NOT modified by the provisions of an order of the Water Resources Director entered MAY 04 2009 approving Transfer Application T-10775.

The issuance of this superseding certificate does not confirm the status of the water right in regard to the provisions of ORS 540.610 pertaining to forfeiture or abandonment.

The right to the use of the water for the above purpose is restricted to beneficial use on the lands or place of use described and is subject to all other conditions and limitations contained in said decree.

WITNESS the signature of the Water Resources Director, affixed MAY 04 2009.



Phillip C. Ward, Director *PCW*

5

2015-001258  
Klamath County, Oregon  
02/12/2015 09:36:29 AM  
Fee: \$62.00

THIS SPACE RESERVED FOR RECORDER'S USE

187 2360735-ALF

After recording return to:  
Wilks Ranch Oregon, LTD, a Partnership  
PO Box 111  
Cisco, TX 76437

Until a change is requested all tax statements  
shall be sent to the following address:  
Wilks Ranch Oregon, LTD, a Partnership  
PO Box 111  
Cisco, TX 76437

RECEIVED BY OWRD

FEB 25 2015

SALEM, OR

Consideration \$1,255,100.00

**STATUTORY WARRANTY DEED**

**Ricard Kern and Bradford Kern,**

Grantors, hereby convey and warranty to

**Wilks Ranch Oregon, LTD, a Partnership,**

Grantee, the following described real property in the county of Klamath and State of Oregon free of encumbrances except as specifically set forth herein:

SEE EXHIBIT A WHICH IS MADE A PART HEREOF BY THIS REFERENCE

"together with all water right permits and certificates appurtenant to the property that are owned by Grantors, if any, along with any irrigation diversion, irrigation ditch or reservoir easements, licenses or permits associated with the water rights that are owned by Grantors, if any; and, together with all grazing permits and leases held by Grantors, if any."

Together with one hundred percent (100%) of the mineral, wind, air, timber and water interests that are owned by Grantors, if any, and one hundred percent (100%) of the Executive Rights that are owned by Grantors, if any.

The above-described property is free of encumbrances except all those items of record, if any, as of the date of this deed and those shown below, if any:

Easements, encroachments, gaps, gores, and anything that is disclosed by the ALTA survey provided to Buyer from Seller dated January 7, 2015.

BEFORE SIGNING OR ACCEPTING THIS INSTRUMENT, THE PERSON TRANSFERRING FEE TITLE SHOULD INQUIRE ABOUT THE PERSON'S RIGHTS, IF ANY, UNDER ORS 195.300, 195.301 AND 195.305 TO 195-336 AND SECTIONS 5 TO 11, CHAPTER 424, OREGON LAWS 2007, SECTIONS 2 TO 9 AND 17, CHAPTER 855, OREGON LAWS 2009, AND SECTIONS 2 TO 7, CHAPTER 8, OREGON LAWS 2010. THIS INSTRUMENT DOES NOT ALLOW USE OF THE PROPERTY DESCRIBED IN THIS INSTRUMENT IN VIOLATION OF APPLICABLE LAND USE LAWS AND REGULATIONS. BEFORE SIGNING OR ACCEPTING THIS INSTRUMENT, THE PERSON ACQUIRING FEE TITLE TO THE PROPERTY SHOULD CHECK WITH THE

F.  
67.00

4819-0769-1809

187 2360735-ALF

THIS SPACE RESERVED FOR RECORDER'S USE

After recording return to:  
Wilks Ranch Oregon, LTD, a Partnership  
PO Box 111  
Cisco, TX 76437

RECEIVED BY OWRD

FEB 25 2015

Until a change is requested all tax statements shall be sent to the following address:  
Wilks Ranch Oregon, LTD, a Partnership  
PO Box 111  
Cisco, TX 76437

SALEM, OR

Consideration \$1,255,100.00

**STATUTORY WARRANTY DEED**

**Ricard Kern and Bradford Kern,**

Grantors, hereby convey and warranty to

**Wilks Ranch Oregon, LTD, a Partnership,**

Grantee, the following described real property in the county of Klamath and State of Oregon free of encumbrances except as specifically set forth herein:

SEE EXHIBIT A WHICH IS MADE A PART HEREOF BY THIS REFERENCE

"together with all water right permits and certificates appurtenant to the property that are owned by Grantors, if any, along with any irrigation diversion, irrigation ditch or reservoir easements, licenses or permits associated with the water rights that are owned by Grantors, if any; and, together with all grazing permits and leases held by Grantors, if any."

Together with one hundred percent (100%) of the mineral, wind, air, timber and water interests that are owned by Grantors, if any, and one hundred percent (100%) of the Executive Rights that are owned by Grantors, if any.

The above-described property is free of encumbrances except all those items of record, if any, as of the date of this deed and those shown below, if any:

Easements, encroachments, gaps, gores, and anything that is disclosed by the ALTA survey provided to Buyer from Seller dated January 7, 2015.

BEFORE SIGNING OR ACCEPTING THIS INSTRUMENT, THE PERSON TRANSFERRING FEE TITLE SHOULD INQUIRE ABOUT THE PERSON'S RIGHTS, IF ANY, UNDER ORS 195.300, 195.301 AND 195.305 TO 195-336 AND SECTIONS 5 TO 11, CHAPTER 424, OREGON LAWS 2007, SECTIONS 2 TO 9 AND 17, CHAPTER 855, OREGON LAWS 2009, AND SECTIONS 2 TO 7, CHAPTER 8, OREGON LAWS 2010. THIS INSTRUMENT DOES NOT ALLOW USE OF THE PROPERTY DESCRIBED IN THIS INSTRUMENT IN VIOLATION OF APPLICABLE LAND USE LAWS AND REGULATIONS. BEFORE SIGNING OR ACCEPTING THIS INSTRUMENT, THE PERSON ACQUIRING FEE TITLE TO THE PROPERTY SHOULD CHECK WITH THE


f. 67.00

APPROPRIATE CITY OR COUNTY PLANNING DEPARTMENT TO VERIFY THAT THE UNIT OF LAND BEING TRANSFERRED IS A LAWFULLY ESTABLISHED LOT OR PARCEL, AS DEFINED IN ORS 92.010 OR 215.010, TO VERIFY THE APPROVED USES OF THE LOT OR PARCEL, TO DETERMINE ANY LIMITS ON LAWSUITS AGAINST FARMING OR FOREST PRACTICES, AS DEFINED IN ORS 30.930, AND TO INQUIRE ABOUT THE RIGHTS OF NEIGHBORING PROPERTY OWNERS, IF ANY, UNDER ORS 195.300, 195.301 AND 195.305 TO 195.336 AND SECTIONS 5 TO 11, CHAPTER 424, OREGON LAWS 2007, SECTIONS 2 TO 9 AND 17, CHAPTER 855, OREGON LAWS 2009, AND SECTIONS 2 TO 7, CHAPTER 8, OREGON LAWS 2010.

Dated this 4 day of February, 2015.

GRANTORS:

  
\_\_\_\_\_  
BRADFORD KERN

  
\_\_\_\_\_  
RICARD B. KERN

RECEIVED BY OWRD

FEB 25 2015

SALEM, OR

CALIFORNIA ALL PURPOSE ACKNOWLEDGMENT

A notary public or other officer completing this certificate verifies only the identity of the individual who signed the document to which this certificate is attached, and not the truthfulness, accuracy, or validity of that document.

RECEIVED BY OWRD

STATE OF CALIFORNIA )

FEB 2 2015

COUNTY OF LOS Angeles )

SALEM OR

On Feb 4, 2015 before me, Sheena A. Bellinger Notary Public,

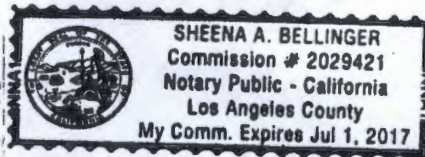
Date (here insert name and title of the officer)

personally appeared Ricard B. Kern

who proved to me on the basis of satisfactory evidence to be the person(s) whose name(s) is/are subscribed to the within instrument and acknowledged to me that he/she/they executed the same in his/her/their authorized capacity(ies), and that by his/her/their signature(s) on the instrument the person(s), or the entity upon behalf of which the person(s) acted, executed the instrument.

I certify under PENALTY OF PERJURY under the laws of the State of California that the foregoing paragraph is true and correct.

WITNESS my hand and official seal.



Signature: Sheena A. Bellinger (Seal)

OPTIONAL

Description of Attached Document

Title or Type of Document: Statutory Warranty Deed Number of Pages: 5

Document Date: Feb 4, 2015 Other: -

RECEIVED BY OWRD

FEB 25 2015

**EXHIBIT A**

**SALEM, OR**

**LEGAL DESCRIPTION:** Real property in the County of Klamath, State of Oregon, described as follows:

**All of Sections 16 and 17 of Township 36 South, Range 14 east of the Willamette Meridian, Klamath County, Oregon.**

521321

*Karen Williams*

*2/18/2015*