

Mailing List for MO Copies

Application P-83013

MO Date January 6, 1998

Original mailed to:

Applicant: _____ Is there a new address? Y _____

1. WRD - File # P-83043
2. WRD - Watermaster # 13
3. WRD - Regional Manager (not Bob Main): SWR

Copies Mailed	
By: <u>CM</u>	(SUPPORT STAFF)
on: <u>2/2/98</u>	(DATE)

Other Commenters:

4. ODFW District Biologist Jerry Vogt
5. WaterWatch of Oregon: Y
6. Other Commenters _____

Other Interested Persons (CWRE, Agent, etc.)

7. _____
8. _____
9. _____
10. _____

CASEWORKER: AMM

Information Below This For Mitigation Team Use Only

SMBS	<u>SMSS</u>	BPC	KR1	KR2	J	BSD	BSD2	1A	MD
MD1	MD2	MD3	B57	B58	BYPASS	B51A			Basin <u>15</u>

fish



Oregon

John A. Kitzhaber, M.D., Governor

January 16, 1998

Water Resources Department

Commerce Building
158 12th Street NE
Salem, OR 97310-0210
(503) 378-3739
FAX (503) 378-8130

GEORGE H. JESS JR.
14195 AGATE RD.
EAGLE POINT, OR 97524

Reference: File P-83043

Dear Applicant:

Thank you for your continuing efforts in our program for authorizing exemptions for existing ponds and reservoirs. We know it has been a long and complicated process, and we appreciate your cooperation.

As indicated in our letters to you last November, we had previously received written comments indicating that your reservoir could be detrimental to fish or might cause injury to other water rights. You took advantage of an opportunity that was provided to address those comments. The additional information that you submitted was sent to the commenter indicating that they must reply if there are still concerns regarding detriment to fish or injury to other water rights.


Since then, we have reviewed all the information available to us, including any reply from the commenter, and have determined that certain conditions are necessary to mitigate the potential harm to fish or other water rights. The enclosed Mitigation Order spells out the additional conditions we are proposing.

If you agree with these conditions, and comply with the Mitigation Order, the process will be complete.

If you disagree with this order, you may request a contested case hearing, and submit in writing your reasons why the order should be changed or rescinded. You may wish to submit maps or sketches to help us to better understand the particulars of your situation. Once we receive your request for a contested case hearing, we will contact you to discuss the situation and how we might be able to settle disagreements without holding a hearing. If we are unable to agree on a solution, we will schedule a contested case hearing at a time that is agreeable to both you and the Department. The appeal rights are described in more detail in the order enclosed.

Once again, thank you for your participation in this program. If you have any questions please call one of the water rights staff listed below. My extension number is 268.

Sincerely,



Dwight French

Water Rights Section Manager

Enclosures

cc: Watermaster

Russ Klassen 1-800-624-3199 Ext 266

Laura Snedaker Ext 331

Dallas Miller Ext 272

Oregon Water Resources Department
Water Rights Division

Notice of Existing Reservoir
Number P-83043

Reservoir Mitigation Order

Application History

A reservoir was constructed prior to January 1, 1995. As evidence of the right to store water, pursuant to ORS 537.405(2)(a), notice of existing reservoir was submitted.

Pursuant to ORS 537.405(4)(a) the Department has received information from Oregon Department of Fish and Wildlife demonstrating that the reservoir poses a significant detrimental impact to existing fishery resources.

ORS 537.405(7) specifies that "...the director shall require the owner of the reservoir to take appropriate action to mitigate injury to existing water rights or impact to the existing fishery resource."


Therefore, the Department has determined that with the following additional mitigation condition(s), the injury to existing water rights and/or detrimental impact to existing fishery resources, described above, will be mitigated.

Order

Install, maintain, and operate fish screening devices as required by the Oregon Department of Fish and Wildlife to prevent fish from entering the diversion.

Therefore, pursuant to ORS 537.405, the use evidenced by notice of existing reservoir number P-83043, shall be allowed to continue if the injury/negative impact of the reservoir is mitigated as described above.

DATED January 16, 1998



Martha O. Pagel
Director

Notice of Right to Contested Case Hearing

The owner of the reservoir that is the subject of this mitigation order may request a contested case hearing if the owner disagrees with the order. Most disagreements are settled through a series of informal discussions before the hearing date arrives.

If the department does not receive a request for hearing within the time stated in this notice you have waived your right to a hearing under ORS Chapter 183, unless your failure to request a hearing was beyond your reasonable control, as provided in OAR 137-03-075.

The record of this proceeding to date, including information in Department files on the subject of this proceeding, is automatically part of the contested case record upon default for the purpose of proving a prima facie case.

In order to process your request for a contested case hearing please include the following in writing:

- The reference number (located near the top right corner of the order.);
- Your name, address, and telephone number;
- A detailed description of why the condition(s) proposed in this order is not necessary to protect existing water rights or fishery resources;
- Any citation of legal authority to support your protest, if known.

Your request for a contested case hearing must be received by the Department no later than 60 days after the date of this order.

Send your request for a contested case hearing to:

Ponds Program Appeals
Water Rights Section
Oregon Water Resource Department
158 12th ST NE
Salem OR 97310

Mailing List for Commenter Letter

File #: P-83043

Letter & copies of rebuttal, comments, certificate or notice, and map sent to:

1. Watermaster: _____

2. ODFW District Bio: Jerry Wgt

3. Waterwatch

4. Other: _____

(Note: Materials mailed only to those individuals/parties that are checked off above.)

Copy of Letter to:

1. WRD File # P-83043

Copies Mailed
By: <u>[Signature]</u>
(SUPPORT STAFF)
on: <u>2/19/97</u>
(DATE)

RECEIVED

JAN - 8 1998

WATER RESOURCES DEPT.
SALEM, OREGON



DEPARTMENT OF
FISH AND
WILDLIFE

ROGUE DISTRICT
OFFICE

January 6, 1998

Mr. Dwight French
Water Resources Department
Commerce Building
158 12th Street NE
Salem, OR 97310-0210

RE: Exempt Reservoir Application P-83043

Dear Dwight:

I have reviewed the comments submitted by the applicant regarding the above exempt reservoir application. After reviewing this new information, I request that my original comments on this application be modified as follows:

1. Because the applicant has an existing water right to utilize surface flow from the Rogue River during the irrigation season, I have no objection to the removal of the April 1 – Oct. 31 bypass flow requirement.
2. Since the POD does not involve a dam across the Rogue River, ODFW has no objection to the removal of the fish passage condition in our original comments.
3. Because game fish are present at the POD, ODFW believes that the original comments requiring the applicant to provide fish screening are still valid and requests that WRD include them in the final order.

Thank you for the opportunity to comment on this application.

Sincerely,

A handwritten signature in black ink that reads "Jerry Vogt".

Jerry Vogt
Assistant District Fish Biologist

cc: Bruce Sund, WRD, Grants Pass
Larry Menteer, WRD, Medford
File



1495 E Gregory Road
Central Point, OR 97502
(503) 826-8774
FAX (503) 826-8776

Rebuttal Y / N

Exempt by WM comments Y / N

COMMENTOR:

WM and/or WM Dist: _____

ODFW Dist: Larry Vozz

WaterWatch: Y / N





Oregon

John A. Kitzhaber, M.D., Governor

Water Resources Department

Commerce Building
158 12th Street NE
Salem, OR 97310-0210
(503) 378-3739
FAX (503) 378-8130

December 19, 1997

Jerry Vogt
Oregon Department of Fish & Wildlife
1495 East Gregory Rd.
Central Point, Oregon 97502

Dear Mr. Vogt:

You submitted comments on ponds filed under ORS 537.407 (HB 2153) or under ORS 537.405 (HB 2376). These laws provided an opportunity for the Oregon Department of Fish and Wildlife to comment on how a specific reservoir(s) will cause significant detrimental impacts to an existing fishery resource and allowed members of the public to comment on how the reservoir(s) will cause an injury to an existing water right(s). Based upon review of your comments, the Department prepared notices of proposed mitigation conditions. A notice was mailed to each of the registrants along with a copy of your comments. The registrants were provided an opportunity to submit additional information to the Department explaining how your comments were in error.


The Department received the attached rebuttals to your comments. If you do not agree with a rebuttal and believe that your comments are still valid, please send a written response to the Department identifying why you disagree with the rebuttal and affirming your position. However, if you agree with the rebuttal you need not respond, unless you determine that it is necessary. In order for us to issue a mitigation order within 180 days of receiving your comments, we need to have your response(s) received by the Department no later than January 7, 1998. If you need an additional day or two to look further at a couple of ponds, please send a request, attention to the appropriate file number.

If you choose to respond, the Department will determine whether a Mitigation Order is required based upon your response and the rebuttal submitted by the registrant. The Mitigation Order, if required, will identify any conditions that must be met in order to protect the fishery resource and/or existing water rights and for the reservoir to be authorized.

If no response to a rebuttal is received, the Department will conclude that you agree with the rebuttal and that a Mitigation Order is not necessary.

If you have any questions, please me at (503) 378-8455, extension 268, or toll free within Oregon at 1 (800) 624-3199.

Sincerely,

A handwritten signature in cursive script that reads "Dwight French".

Dwight French
Water Rights Manager

Enclosures: Your Comments
Proposed Mitigation Conditions
Rebuttal from Registrant
Copy of Notice of Exempt Pond or Certificate and Map



Oregon

John A. Kitzhaber, M.D., Governor

Water Resources Department

Commerce Building
158 12th Street NE
Salem, OR 97310-0210
(503) 378-3739
FAX (503) 378-8130

November 20, 1997

GEORGE H JESS JR
14195 AGATE RD
EAGLE POINT, OR 97524

REFERENCE: FILE#: P 83043

Dear Mr. Hess,

I want to apologize for any confusion which may have resulted from the letter we sent to you about a week ago. I hope this follow-up letter will better explain our "ponds" program, and give you a clearer picture of what is happening with your pond.

In 1995, the legislature adopted a new law intended to help address a legal problem with many existing ponds throughout the state. These ponds had been developed over the years by land owners who were not aware that water rights may have been required. In order to make sure that all the ponds were "legal" the legislature approved HB 2376 in 1995, which set out a process for filing a notice of the pond with our department. Under the law, such notices could be filed until January 31, 1997. Our job was then to determine whether any of the ponds resulted in injury to other existing water rights, or created a detrimental impact on fish.

This simplified review process was intended to make it easier for the owners of existing ponds to receive final water right certificates. The 1995 law also required that we provide a comment period, which ended on August 1, 1997. During this time, we were required to accept comments as to whether a pond may in fact be resulting in injury to other water rights or creating a detrimental impact to fish. After the close of that comment period, our department was given 180 days in which to evaluate the comments, give notice to the pond owners, and identify whether mitigation measures would be required to alleviate the injury to other water rights or impacts to fish.

This is why you received a letter from us last week. For more than 16,000 ponds on which notices were filed under HB 2376, about 960 comments were received. From those comments, we determined that about half would appear to require mitigation measures. A total of 450 letters were sent out last week to pond owners like you.

The purpose of these letters was to advise you that the comments had been received, and to provide you with an opportunity to get back to us with any information you might have to show that the mitigation should not be required — either because you disagree with the comment that we received, or because you have a better idea of how to remedy the situation.

The letter you received included a copy of the comments we received about your pond, along with our proposed mitigation plan. We need to hear from you by December 10, 1997, as to whether you disagree with the underlying comment or with our proposed mitigation. We do encourage you to get back to us by the deadline, and we will make every effort to accommodate your suggestions.

Again, I offer my sincere apology for any confusion or irritation caused by our earlier letter. I hope this letter provides additional background information that will help you respond to the questions about your pond. If you have questions about this process, please let us know. I urge you to call our Water Rights Information staff at 1-800-624-3199 extension 499. In some circumstances they may also involve your local Watermaster for additional help. We will try our best to work through this with you.

Sincerely,

A handwritten signature in cursive script, appearing to read "Martha O. Pagel".

Martha O. Pagel
Director

m:955

NOV 20 1997

WATER RESOURCES DEPT.

Vol. 6 Page 179

STATE OF OREGON

COUNTY OF JACKSON

CERTIFICATE OF WATER RIGHT

This Is to Certify, That ESTATE OF GEORGE H. JESS c/o Wm. L. Jess, Executor of Route 1, Box 346, Eagle Point, State of Oregon, has made proof to the satisfaction of the STATE ENGINEER of Oregon, of a right to the use of the waters of Rogue River

a tributary of Pacific Ocean for the purpose of irrigation of 77.2 acres

under Permit No. 25948 of the State Engineer, and that said right to the use of said waters has been perfected in accordance with the laws of Oregon; that the priority of the right hereby confirmed dates from January 19, 1959

that the amount of water to which such right is entitled and hereby confirmed, for the purposes aforesaid, is limited to an amount actually beneficially used for said purposes, and shall not exceed 0.97 cubic foot per second

or its equivalent in case of rotation, measured at the point of diversion from the stream. The point of diversion is located in the Lot 2 (SW 1/4 NE 1/4), Section 20, T. 35 S., R. 1 W., W. M.

The amount of water used for irrigation, together with the amount secured under any other right existing for the same lands, shall be limited to one-eightieth of one cubic foot per second per acre, or its equivalent for each acre irrigated and shall be further limited to a diversion of not to exceed 1/2 acre feet per acre for each acre irrigated during the irrigation season of each year,

and shall conform to such reasonable rotation system as may be ordered by the proper state officer.

A description of the place of use under the right hereby confirmed, and to which such right is appurtenant, is as follows:

- 35.4 acres NE 1/4 NE 1/4
8.4 acres Lot 1 (NW 1/4 NE 1/4)
4.0 acres Lot 2 (SW 1/4 NE 1/4)
28.0 acres SE 1/4 NE 1/4
1.4 acres NE 1/4 SE 1/4
Section 20
T. 35 S., R. 1 W., W. M.

The right to the use of the water for the purposes aforesaid is restricted to the lands or place of use herein described.

RECEIVED FILED

WITNESS the signature of the State Engineer, affixed

this date. January 27, 1965

1965 FEB 10 PM 12 57

Signature of State Engineer

State Engineer

Recorded in State Record of Water Right Certificates, Volume 23, page 31769

E. M. MADDEN JACKSON COUNTY CLERK

NOV 20 1997

STATE OF OREGON

WATER RESOURCES DEPT.
SALEM, OREGON

Vol. 6 Page 178

COUNTY OF JACKSON

CERTIFICATE OF WATER RIGHT

This Is to Certify, That ESTATE OF GEORGE H. JESS
c/o Wm. L. Jess, Executor
of Route 1, Box 346, Eagle Point, State of Oregon, has made proof
to the satisfaction of the STATE ENGINEER of Oregon, of a right to the use of the waters of
Rogue River

a tributary of Pacific Ocean for the purpose of
irrigation of 5.5 acres

under Permit No. 25606 of the State Engineer, and that said right to the use of said waters
has been perfected in accordance with the laws of Oregon; that the priority of the right hereby
confirmed dates from July 7, 1958

that the amount of water to which such right is entitled and hereby confirmed, for the purposes
aforesaid, is limited to an amount actually beneficially used for said purposes, and shall not exceed
0.07 cubic foot per second

or its equivalent in case of rotation, measured at the point of diversion from the stream.
The point of diversion is located in the Lot 2 (SW $\frac{1}{4}$ NE $\frac{1}{4}$), Section 20, T. 35 S., R. 1 W.,
W. M.

The amount of water used for irrigation, together with the amount secured under any other
right existing for the same lands, shall be limited to one-eightieth of one cubic foot per second
per acre, or its equivalent for each acre irrigated and shall be further limited
to a diversion of not to exceed 2 $\frac{1}{2}$ acre feet per acre for each acre irrigated
during the irrigation season of each year,

and shall
conform to such reasonable rotation system as may be ordered by the proper state officer.

A description of the place of use under the right hereby confirmed, and to which such right is
appurtenant, is as follows:

5.5 acres Lot 1 (NW $\frac{1}{4}$ NE $\frac{1}{4}$)
Section 20
T. 35 S., R. 1 W., W. M.

The right to the use of the water for the purposes aforesaid is restricted to the lands or place of
use herein described.

WITNESS the signature of the State Engineer, affixed

this date. January 27, 1965

RECEIVED FILED

1965 FEB 10 PM 12 57

State Engineer

Recorded in State Record of Water Right Certificates, Volume 23, page 31768

E. M. MADDEN
BOOKETED BY *Gather Tompkins*

RECEIVED

NOV 20 1997

WATER RESOURCES DEPT.
SALEM, OREGON

Nov. 18, 1997

Oregon Water Resources Dept.
Commerce Building
158 12th St. NE
Salem, OR 97310-0210

Re: File # P83043 Notice of Exempt Reservoir

Water Rights Section:

This is in reply to your letter of Nov. 12, 1997 in connection with my previous submission of a Notice of Exempt Reservoir.

I emphatically deny, as alleged, that my reservoir is causing any injury to a fishery resource. The reservoir is utilized as a ~~r~~eregulating reservoir during the irrigation season and in conformance with a water right issued in 1965 (see attached copies of the Certificate of Water Right).

The reservoir receives water pumped from the Rogue River from an established Point of Diversion pumped thru an enclosed pipeline. The reservoir has no other inlet.

The suction line in the Rogue River (not a tributary) is screened at all times. At no time does my withdrawal of water interfere with the upstream or downstream passage of fish.

I firmly believe the allegation is in error and that there is no basis for a Mitigation Order. Please advise me if you require any additional information.

Sincerely,

George H. Jess, Jr.

George H. Jess, Jr.

Phone: 541 826 3358

Attachment: Certificates of Water Right

Jess
14195 Agate Rd
Eagle Point OR 97524 9706

CERTIFIED

P 239 430 861

MAIL



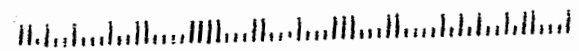
0000

U.S. POSTAGE
PAID
EAGLE POINT, OR
97524
NOV 18 '97
AMOUNT

\$2.77
00040810-01

Oregon Water Resources Department
Water Rights Section
Commerce Building
158 12th St. NE
Salem,
OR 97310-0210

97310-0700





Oregon

John A. Kitzhaber, M.D., Governor

Water Resources Department

Commerce Building
158 12th Street NE
Salem, OR 97310-0210
(503) 378-3739
FAX (503) 378-8130

November 12, 1997

FILE#: P 83043

GEORGE H JESS JR
14195 AGATE RD
EAGLE POINT, OR 97524

Dear Reservoir Owner,

You submitted a Notice of Exempt Reservoir under *ORS 537.405 (HB 2376)*. HB 2376 provided an opportunity for the Oregon Department of Fish and Wildlife to comment on how a specific reservoir(s) caused injury to an existing fishery resource. In addition the same law allowed members of the public to comment on how the storage or use of the water caused an injury to an existing water right. This comment period ended on August 1, 1997.

The Department received the attached injury allegation(s) related to your reservoir(s), as provided for in *ORS 537.405*. If you do not agree with the allegation of injury, please submit detailed information to the Department explaining why or how the allegation is in error. Your response must be postmarked no later than *December 10, 1997*.

The Department will review any submission you may make and determine if a Mitigation Order is required. If the Department finds that the allegation is factual and verifiable, the Department will issue a Mitigation Order requiring that the attached conditions, or other conditions that prove to be necessary after reviewing any information that is submitted, be met in order for the reservoir to maintain an exempt status.

If you receive a Mitigation Order, you may request a Contested Case Hearing to contest the findings of the Department and the allegation of injury. Information on how to request a Contested Case Hearing will be provided with the mitigation order, if issued.

If you have any questions, please call the Water Rights Information Group at (503) 378-3739 extension. 499.

Water Right Section

MITIGATION CONDITIONS

File # P-93043
Date 11-12-97
LKS

Oregon Department of Fish and Wildlife Conditions

- _____ In accordance with ORS 498.268 and ORS 509.605, install, maintain, and operate bypass devices as required by the Oregon Department of Fish and Wildlife that will provide adequate upstream passage for fish. (SMBS)
- _____ Install, maintain, and operate fish screening devices as required by the Oregon Department of Fish and Wildlife to prevent fish from entering the diversion. (SMSS)
- ✓ _____ The reservoir owner is required to by-pass flows from April 1 through October 31. (BPC)

Water Right Related Conditions

- _____ The pond may be filled one time only per year. No diversion of water to storage can occur during times all water rights are not met on the John Day river System. (KR1)
- _____ If required by the Watermaster, the water user shall install and maintain a headgate, an in-line flow meter, weir, or other suitable device for measuring and recording the quantity of water diverted. The type and plans of the headgate and measuring device must be approved by the Watermaster (Department). (KR2)
- _____ Live stream flow must be passed when required to satisfy existing water rights. In order to substantiate live flow is being passed, measuring devices may be required. (J)
- _____ Live flow must be by-passed all year. (BSD)
- _____ Any secondary use of stored water is limited each year to the capacity of the reservoir. (BSD2)
- _____ The water user shall install and maintain a headgate, an in-line flow meter, weir, or other suitable device for measuring and recording the quantity of water diverted. The type and plans of the headgate and measuring device must be approved by the Department prior to beginning construction and shall be installed under the general supervision of the Department.

The reservoir owner shall: (with ODFW approval)

- (a) install, maintain, and operate fish screening device as required by the Oregon Department of Fish and Wildlife to prevent fish from entering the proposed diversion. *The required screen is to be in place, functional and approved by an ODFW representative prior to any further diversion of water.
- (b) in accordance with ORS 498.268 and ORS 509.605, install, maintain, and operate by-pass devices as required by the Oregon Department of Fish and Wildlife that will provide adequate upstream and downstream passage for fish. *The required by-pass device is to be in place, functional and approved by an ODFW representative prior to any further diversion of water.
- (a & b) install, maintain, and operate fish screening and by-pass devices as required by the Oregon Department of Fish and Wildlife to prevent fish from entering the proposed diversion. *The required screens and by-pass devices are to be in place, functional and approved by an ODFW representative prior to any further diversion of water.

The reservoir owner shall by-pass flows during months when Instream Water Rights are not being met.

Other: (Please specify below)



Oregon Water Resources Department Notice of Exempt Reservoir

For reservoirs built before January 1, 1995, that:

- Store less than 9.2 acre-feet of water, or
- Have a dam less than 10 feet high.

JAN 15 1997

The deadline for submitting a Notice of Exempt Reservoir is January 31, 1997.

Landowner: Jess, George Jr. H
Last name First name MI

Authorized Agent: same, MI
Last name First name MI

Address: 14195 Agate Rd
Eagle Point OR 97524
City State Zip

Phone: 541-826-3358 SAME
Home Work

FAX: _____ E-Mail Address: _____

A. County of use: Jackson . B. River basin (see reverse): Rogue 15 .

C. Legal description of reservoir location:

Township	Range	Section	Quarter/Quarter	Tax Lot #
35 S	1 W	20	NE/NE	100

D. Name, if any, of reservoir: _____ . E. Reservoir in existence since: 5 12 63 .
MM DD YY

F. Source of water: Rogue river which flows into PACIFIC OCEAN .
Name of river or creek Name of river or creek

G. Maximum height of dam: 8 feet.

H. Quantity of water stored in reservoir at maximum capacity (see reverse): 4.5 acre-feet.

I. Water stored in reservoir is used for (see reverse): irrigation 0.97cfs
stockwater 1.39pm

J. Rate and area of use—Refer to chart on the back of this form. For each type of water use listed in Item I., show the quantity of water used and, if applicable, the number of acres on which water is used.

BEFORE YOU SIGN AND SUBMIT THIS APPLICATION . . . HAVE YOU:

- Answered each question on this form as completely as possible?
- Attached a legible map showing township, section, range, quarter-quarter & tax lot number?

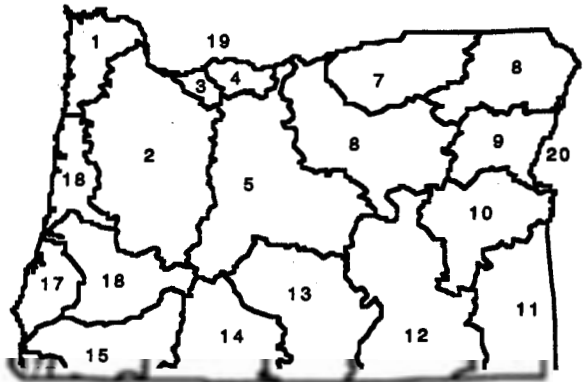
By my signature below, I swear that all statements made and information provided in this application are true to the best of my knowledge.

George H. Jess, Jr GEORGE H. JESS, JR LANDOWNER 1-11-97
(Signature of Landowner/Agent) (Printed name and title) (Date)

For Department Use P. J. 20163 File # _____ Date received _____

Oregon's major river basins:

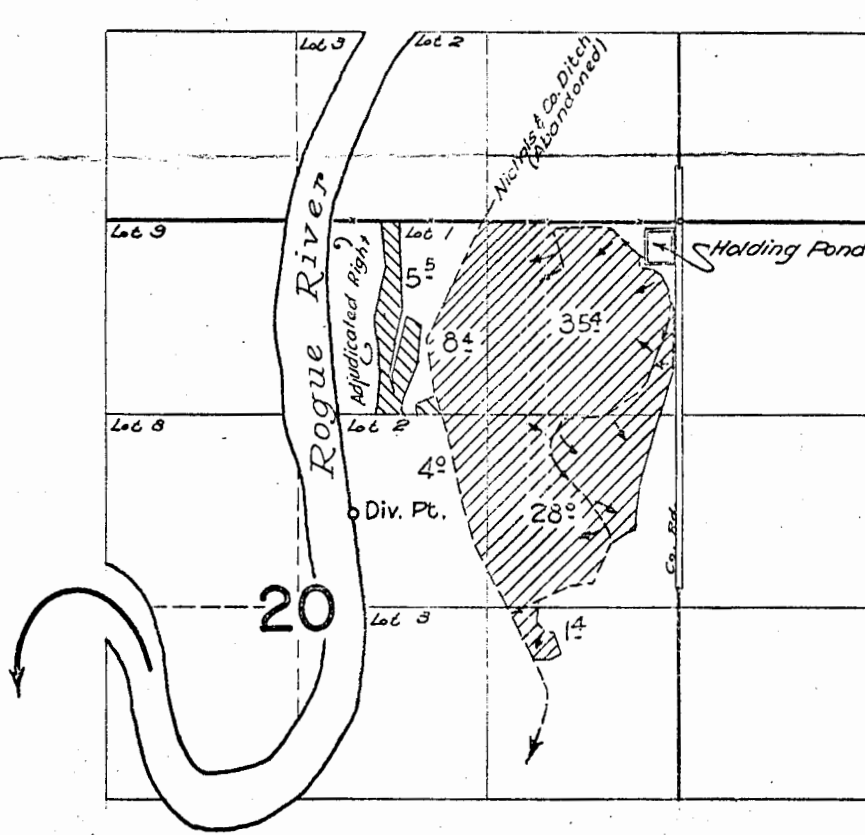
- | | | |
|---------------|-----------------|--------------|
| 1-North Coast | 8-Grande Ronde | 15-Rogue |
| 2-Willamette | 9-Powder | 16.Umpqua |
| 3-Sandy | 10-Malheur | 17-S. Coast |
| 4-Hood | 11-Owyhee | 18-Mid Coast |
| 5-Deschutes | 12-Malheur L. | 19-Columbia |
| 6-John Day | 13-Goose/Summer | 20-Snake |
| 7-Umatilla | 14-Klamath | |



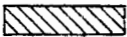

Rate and Area of Use			
cfs-cubic feet per second		gpm-gallons per minute	
Agriculture, Land Management			
Gen. Agriculture	cfs/gpm	# acres	_____
Irrigation	cfs/gpm	# acres	77.2
Stockwater	cfs/gpm	# acres	3
Aquatic Life	cfs/gpm	# acres	_____
Other:	cfs/gpm	# acres	_____
Cranberry	cfs/gpm	# acres	_____
Nursery Operatn.	cfs/gpm	# acres	_____
Temp. Control	cfs/gpm	# acres	_____
Forest/Range Mgt	cfs/gpm	# acres	_____
Other:	cfs/gpm	# acres	_____
Industrial/Commercial Uses			
Industrial	cfs/gpm	_____	_____
Fire Protection	cfs/gpm	_____	_____
Power Dev.	cfs/gpm	_____	_____
Commercial	cfs/gpm	_____	_____
Mining	cfs/gpm	_____	_____
Other:	cfs/gpm	_____	_____
Drinking Water Supply			
Human Consumption	cfs/gpm	_____	_____
Domestic	cfs/gpm	_____	_____
Expanded	cfs/gpm	_____	_____
Domestic	cfs/gpm	_____	_____
Other:	cfs/gpm	_____	_____
Community Water Supply			
Municipal	cfs/gpm	_____	_____
Group Domestic	cfs/gpm	_____	_____
Other:	cfs/gpm	_____	_____
Quasi-Municipal	cfs/gpm	_____	_____
Storm Water Mgt	cfs/gpm	_____	_____
Other:	cfs/gpm	_____	_____
Environmental Benefits			
Pollution Abatement	cfs/gpm	_____	_____
Wetland Enhancement	cfs/gpm	_____	_____
Other:	cfs/gpm	_____	_____
Recreation	cfs/gpm	_____	_____
Wildlife	cfs/gpm	_____	_____
Other:	cfs/gpm	_____	_____

The attached map is for your own records

T.35 S.R.1 W.W.M.



Application No. P-83043
Permit No.

 32439
 32849

FINAL PROOF SURVEY
UNDER

Application No. ~~32849~~ 32439 25606
 Permit No. 25948...
 IN NAME OF

GEORGE H. JESS

Tax Lot 100

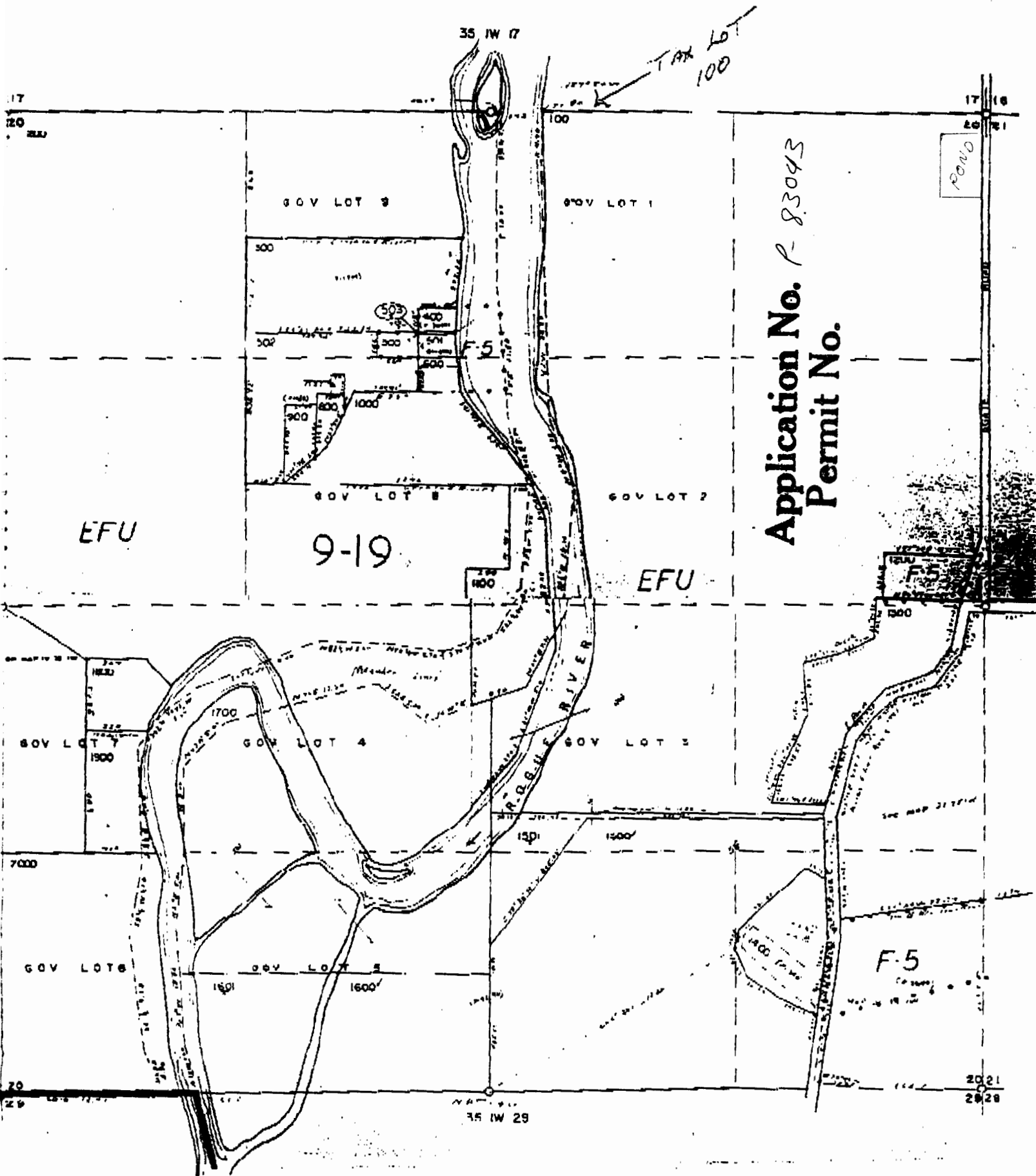
Surveyed May 22-23 1963, by *[Signature]*

Section 20 T 35 S R 1 W WM

Scale 1" = 400'

800'

35 W 20



Application No. P-83043
Permit No.

HB 2376 EXEMPT NOTICE COMPLETENESS CHECKLIST

- Landowner name and address*
- A.** County of use
- B.** River basin
- C.** Legal description of reservoir location*
(Includes quarter-quarter section and tax lot)
- D.** Reservoir name
- E.** Date of construction
- F.** Source of water and tributary*
- G.** Dam height
- H.** Quantity of water stored*
- I.** Use of water
- J.** Rate and area of use (if any)
- Signature of Landowner/agent
- Map showing Township, Range, Section, Quarter-quarter section and Tax Lot* and general location of pond.
(HB 2153 = P78221)

Date Received 1-15-97

Received By *LM*

* MINIMUM REQUIREMENT TO FILE

C:\wp51\pondchk