

3302
 779 South Barlow Rd
 Canby, Or 97013

3302

STATUS OF APPLICATION

DESCRIPTION OF WATER RIGHT

FEEES PAID

Point of diversion + place of use
 Date filed 8-25-75
 Date of hearing
 Date of hearing
 Date of order 12-15-75 Vol. 26, page 223
 Date for application of water 10-1-76 10-1-77
 Date of mailed AUG 19 1980
 Date of received
 Date of certificate issued OCT 28 1980 Vol. 43, page 49648

Name of stream Bear Creek
 Trib. of Pudding River County of Clatsop
 Use Irrigation
 Quantity of water 0.19 cfs No. of acres 15⁰
 Name of ditch
 Date of priority September 12, 1949
 In name of J. T. Thompson
 Adjudication, Vol. _____, page _____
 App. No. 24105 Per. No. 19199 Cert. No. 20510
 Certificate cancelled
 Notation made on record by

Date	Amount	Receipt No.
8-25-75	45.00	49116
TOTAL . . .		
	Cert. Fee	

FEEES REFUNDED

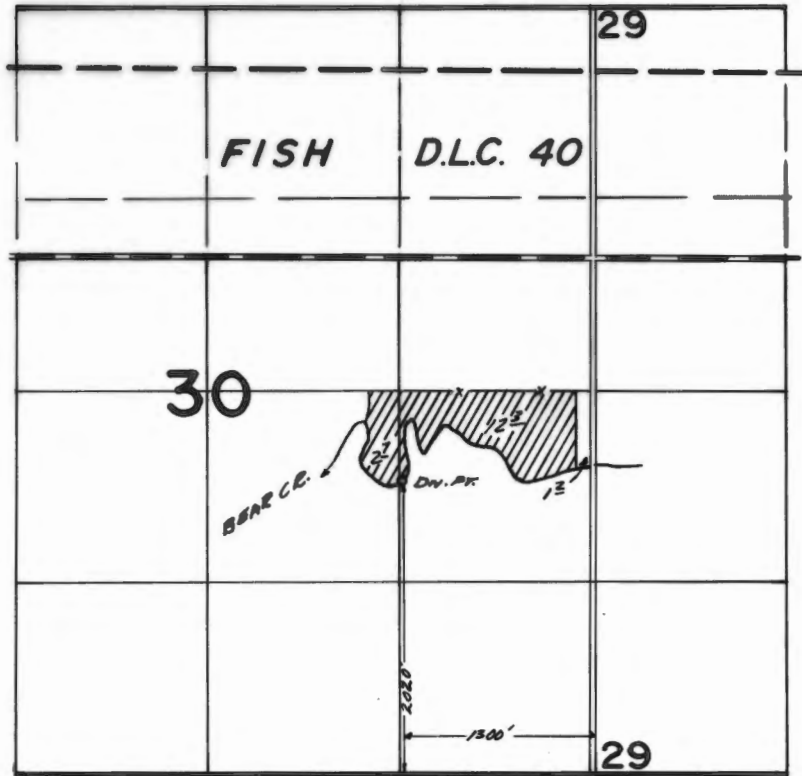
Date	Amount	Check No.

to survey 9/77

REMARKS

TO BE ENTERED WHERE CHECKED	INDEX CARDS:	
	Entered	Checked
<input checked="" type="checkbox"/> Name	DB	
<input checked="" type="checkbox"/> Stream	DB	
<input checked="" type="checkbox"/> Pt. of Div.		
<input checked="" type="checkbox"/> WH Calendar		
<input checked="" type="checkbox"/> Twp. & Rge.	WH	
<input type="checkbox"/> Decree-vault		
<input type="checkbox"/> Decree-safe		
<input checked="" type="checkbox"/> Cert. of W/R	DB	
<input checked="" type="checkbox"/> Per. Folder	WH	
<input type="checkbox"/> Chainindex		
<input type="checkbox"/> Cross Ref.		
<input type="checkbox"/> Power Claim		
<input type="checkbox"/> Abstracts		

T.4S.R.IE.W.M.



FINAL PROOF SURVEY UNDER

TRANSFER No. 3302
Application No. Permit No.
IN NAME OF

...ROBERT W. & THERESA A. MAY...

Surveyed ..MAY...4. 1978, by J.S. Donaldson..

BEFORE THE WATER RESOURCES DIRECTOR OF OREGON

Clackamas County

IN THE MATTER OF THE APPLICATION)
OF ROBERT W. AND THERESA A. MAY)
FOR THE APPROVAL OF A CHANGE IN)
POINT OF DIVERSION AND PLACE OF)
USE OF WATER FROM BEAR CREEK)

ORDER APPROVING
TRANSFER NO. 3302

On August 25, 1975, Robert W. and Theresa A. May filed an application in the office of the Water Resources Director for the approval of a change in point of diversion and place of use of water from Bear Creek, pursuant to the provisions of ORS 540.510 to 540.530.

Certificate of water right issued to J. T. Thompson and recorded at Page 20510, Volume 15, State Record of Water Right Certificates, confirms a right to the use of not to exceed 0.19 cubic foot per second of water from Bear Creek for the irrigation of 15.0 acres in SE $\frac{1}{4}$ SE $\frac{1}{4}$, Section 30, Township 4 South, Range 1 East, W.M., with a date of priority of September 12, 1949. These lands are irrigated from a point of diversion located 2200 feet North and 50 feet West from the Southeast corner of Section 30, being within the NE $\frac{1}{4}$ SE $\frac{1}{4}$, Section 30, Township 4 South, Range 1 East, W.M.

The applicant herein, contract purchaser of the lands described, proposes to change the place of use to 11.0 acres in the NE $\frac{1}{4}$ SE $\frac{1}{4}$ and 4.0 acres in NW $\frac{1}{4}$ SE $\frac{1}{4}$, Section 30, Township 4 South, Range 1 East, W.M., and to irrigate these lands from a point of diversion to be located 33 chains North and 20 chains West from the Southeast corner of Section 30, being within the NE $\frac{1}{4}$ SE $\frac{1}{4}$, Section 30, Township 4 South, Range 1 East, W.M.

Notice by publication as provided by ORS 540.520 was not given in connection with this application for the reason said section provides notice is not required on an application for a change in point of diversion of water of less than one-fourth mile where there are no intervening diversions.

M. T. Thompson, contract seller of the lands described, has submitted written approval of the change in place of use and point of diversion.

Mr. Keith Palmer, Watermaster of District No. 16, has filed a report to the effect that the proposed change in point of diversion and place of use of water may be made without injury to existing rights.

No objections having been filed and it appearing that the proposed change in point of diversion and place of use may be made without injury to existing rights, the application should be approved.

NOW, THEREFORE, it hereby is ORDERED that the change in place of use of water is approved and the water right hereinbefore described as appurtenant to 15.0 acres in SE $\frac{1}{4}$ SE $\frac{1}{4}$, Section 30, Township 4 South, Range 1 East, W.M., with a date of priority of September 12, 1949, be severed therefrom and simultaneously and without loss of priority transferred to 11.0 acres in NE $\frac{1}{4}$ SE $\frac{1}{4}$ and 4.0 acres in NW $\frac{1}{4}$ SE $\frac{1}{4}$, Section 30, Township 4 South, Range 1 East, W.M.

It is FURTHER ORDERED that the change in point of diversion of water from Bear Creek, to wit:

From a point located 2200 feet North and 50 feet West from the Southeast corner of Section 30, being within the NE $\frac{1}{4}$ SE $\frac{1}{4}$ of Section 30, Township 4 South, Range 1 East, W.M.

To a point to be located 33 chains North and 20 chains West from the Southeast corner of Section 30, being within the NE $\frac{1}{4}$ SE $\frac{1}{4}$ of Section 30, Township 4 South, Range 1 East, W.M.

for the irrigation of 11.0 acres in NE $\frac{1}{4}$ SE $\frac{1}{4}$ and 4.0 acres in NW $\frac{1}{4}$ SE $\frac{1}{4}$, Section 30, Township 4 South, Range 1 East, W.M., with a date of priority of September 12, 1949, is approved.

It is FURTHER ORDERED that the construction work shall be completed and the change in point of diversion of water made on or before October 1, 1976.

It is FURTHER ORDERED that the quantity of water diverted at the new point of diversion shall not exceed the quantity of water available at the old point of diversion, and shall not exceed 0.19 cubic foot per second.

It is FURTHER ORDERED that the following provisions shall be effective when in the judgement of the watermaster it becomes necessary to install headgates and measuring devices.

That the diversion works shall include an in line flow meter, a weir, or other suitable device for measuring the water to which the applicant is entitled.

That the type and plans of the measuring device be approved by the watermaster before the beginning of construction work and that the weir or measuring device be installed under the general supervision of said watermaster.

It is FURTHER ORDERED that the certificate of water right heretofore issued to J. T. Thompson and recorded at Page 20510, Volume 15, State Record of Water Right Certificates, is canceled, and upon receipt of proof satisfactory to the Water Resources Director of completion of the authorized change in point of diversion and place of use, a certificate of water right shall be issued to Robert W. and Theresa A. May confirming the change in point of diversion and place of use.

Dated at Salem, Oregon, this 15th day of December, 1975.

/s/ JAMES E. SEXSON
Director

CLACKAMAS

CERTIFICATE OF WATER RIGHT

187

This Is to Certify, That Robert W. & Theresa A. May
~~J. T. THOMPSON~~

28779 S. Barlow Rd
of Route 2, Box 121, Canby, State of Oregon 97012, has made proof
to the satisfaction of the STATE ENGINEER of Oregon, of a right to the use of the waters of
Bear Creek

a tributary of Pudding River for the purpose of
irrigation of 15.0 acres
under Permit No. 19199 of the State Engineer, and that said right to the use of said waters
has been perfected in accordance with the laws of Oregon; that the priority of the right hereby
confirmed dates from September 12, 1949

that the amount of water to which such right is entitled and hereby confirmed, for the purposes
aforesaid, is limited to an amount actually beneficially used for said purposes, and shall not exceed
0.19 cubic foot per second, if available at the original point of diversion;
NESE Sec 30 T 4 S R 1 E W M, 2200' N & 50' W from SE cor Sec 30

or its equivalent in case of rotation, measured at the point of diversion from the stream.
The point of diversion is located in the NE 1/4 SE 1/4, Section 30, Township 4 South, Range 1
East, W. M., 2020' N & 1300' W from SE cor Sec 30

The amount of water used for irrigation, together with the amount secured under any other
right existing for the same lands, shall be limited to one-eightieth of one cubic foot per second
per acre, or its equivalent for each acre irrigated and shall be further limited
to a diversion of not to exceed 2 1/2 acre feet per acre for each acre irrigated
during the irrigation season of each year,

and shall conform to such reasonable rotation system as may be ordered by the proper state officer.

A description of the place of use under the right hereby confirmed, and to which such right is
appurtenant, is as follows:

12.3 acres NESE
2.7 15.0 acres in NW 1/4 SE 1/4
Section 30
Township 4 South, Range 1 East, W. M.

Land on which water is to be used is a part of that more explicitly described by
appropriator as follows:

Beginning at the Southeast Corner of Section 30, Township 4 South of Range 1 East
West 240 yards thence North 50 yards thence East

This certificate is issued to confirm a change in place of use and point
of diversion approved by an order of the WRD entered Dec 15 '75 and supersedes
certificate of water right recorded at page 20510, Volume 15, SRMRC.

Vol 15 20510

The right to the use of the water for the purposes aforesaid is restricted to the lands or place of
use herein described.

WITNESS the signature of the State Engineer, affixed

this 30th day of June

1975

C-49648

RECEIVED

SEP 08 1980

Permit No. 19199 WATER RESOURCES DEPT
SALEM, OREGON

Transfer No. 3302

County CLACKAMAS

PROOF OF APPROPRIATION OF WATER

- 1. Name ROBERT W. AND THERESA A. MAY 2. Address 28779 South Barlow Road
Canby, OR 97012
- 3. Source of Supply Bear Creek
Tributary of Pudding River
- 4. Amount of water 0.19 cubic foot per second* 5. Priority date September 12, 1949
- 6. Use irrigation of 15.0 acres
- 7. Location of point of diversion NE $\frac{1}{4}$ SE $\frac{1}{4}$, Section 30, T. 4 S., R. 1 E., W.M.;
2020 feet North and 1300 feet West from SE Corner, Section 30

8. The description of land given below and as shown on the attached map corresponds to that found to be irrigated:

12.3 acres NE $\frac{1}{4}$ SE $\frac{1}{4}$
2.7 acres NW $\frac{1}{4}$ SE $\frac{1}{4}$
Section 30
T. 4 S., R. 1 E., W. M.

*if available at the original point of diversion; NE $\frac{1}{4}$ SE $\frac{1}{4}$, Section 30, T. 4 S., R. 1 E., W.M.; 2200 feet North and 50 feet West from SE Corner, Section 30.

I have read the above and foregoing proof of appropriation of water defining the extent of use of water under the change of point of diversion and place of use approved by the order of the Water Resources Director entered December 15, 1975; I know the contents thereof, and that the facts therein stated are true.

IN WITNESS WHEREOF, I have hereunto set my hand this 5 day of Sept
19 80.

Robert W. May Theresa A. May
Legal Owner of the above described lands

Permit No. 19199

Handwritten initials

Transfer No. 5302

County Clackamas

PROOF OF APPROPRIATION OF WATER

- 1. Name Robert W. & Theresa A. May 2. Address 28779 S Barkow Rd
- 3. Source of Supply Bear Creek Canby OR 97012
- Tributary of Pudding River
- 4. Amount of water 0.19 cfs X 5. Priority date 9-12-49
- 6. Use irrigation of 15.0 acres
- 7. Location of point of diversion NESE Sec 30 T45 R1E WM, 2020' N
& 1300' W from SE cor Sec 30

8. The description of land given below and as shown on the attached map corresponds to that found to be irrigated:

12.3 acres NESE
 2.7 NWSE
 Sec 30
 T45 R1E WM

X, if available at the original point of diversion;
 NESE Sec 30 T45 R1E WM, 2200' N & 50' W from SE
 cor Sec 30

Stalwart →

IN WITNESS WHEREOF, I have hereunto set my hand this _____ day of _____ 19 _____.

Legal Owner of the above described lands

DFK-24-148

REPORT ON INSPECTION UNDER
TRANSFER OF WATER RIGHT FOR
CHANGES IN PLACE OF USE AND POINT OF DIVERSION
FROM BEAR CREEK

651 - 2784

DFK-24-148
5-4-78
JJD

Transfer No. 3302

County CLACKAMAS

1. Name Robert W. & Theresa A. May Address 28779 S. Barlow Rd, Canby, 97012
2. Source of Supply Bear Creek, Trib. of Pudding River
3. Amount of Water 0.19 cfs Priority Date 9-12-1949
4. Use irrigation
5. Proposed Point of Diversion ~~33~~^{2020'} chains N & ~~20~~^{1300'} chains W from SE cor of Sec 30, being w/i NE $\frac{1}{4}$ SE $\frac{1}{4}$, Sec 30, T 4 S, R 1 E, W.M.

6. Place of Use

Township	Range	Section	Forty Acre Tract	Use for Which Transfer Made	FOUND	ALLOW
4 S	1 E	30	NE SE	11.0	135	123
			NW SE	4.0	27	27
					<u>162</u>	<u>150</u>

1000' 5" 3" P
1 bi. Nelson 250
052

Info: Robert May, showed us ~~the~~ ^{new} land irrigated ~~and~~
from New Div. Pt.

Div. Direct from Bear Cr.

Pump & Motor: CENTURY 25 hp @ 3500
MOORE + RANE CDD 4" x 3"

Pump @ 75% Eff.
$$\frac{(6.6)(25)}{5+115} = 1.4 \text{ cfs}$$

Pipe: 2530' 5" alum
2370' 3" alum

Heads: 1 Nelson Gun 150 1.08" Nozzle @ 50 ft
165 gpm

Lift. + 5

Crop: Pasture

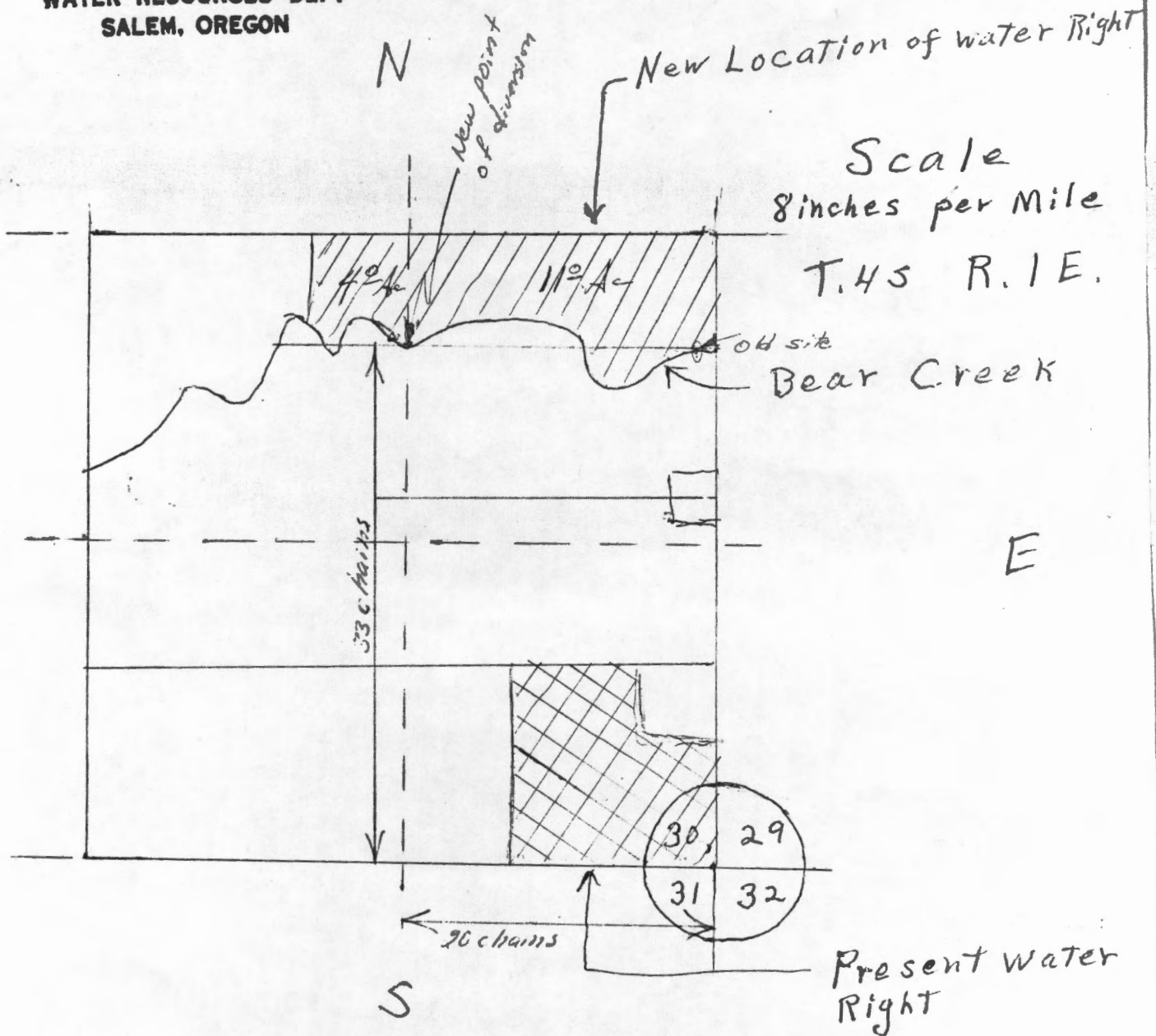
tie: DFK-2LL-148

Steve Donaldson
FE 5-4-78

RECEIVED

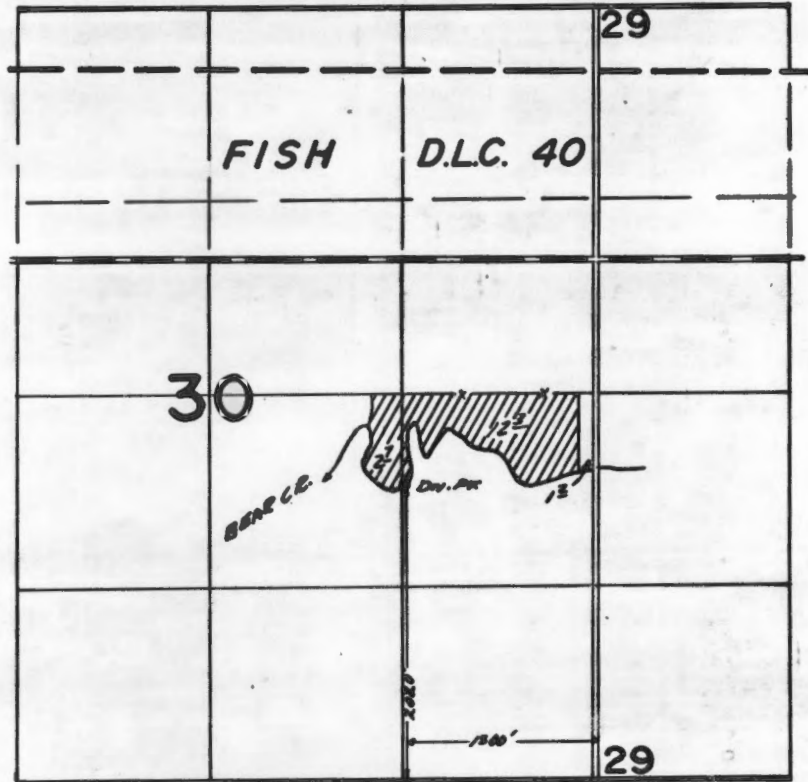
AUG 25 1975

**WATER RESOURCES DEPT
SALEM, OREGON**



T3302

T.4S.R.IE.W.M.



FINAL PROOF SURVEY
UNDER

TRANSFER No. 3302
Application No. Permit No.
IN NAME OF

...ROBERT W. & THERESA A. MAY...

Surveyed ..MAY...4. 1978., by J.S. Donaldson..

8-3-77

INFO: MR & MRS MAY HAVE NOT IRRIGATED THIS LAND YET, THEY
ARE PRESENTLY MOVING PIPE AND PLAN TO IRRIGATE
NORTH OF CREEK THIS YEAR. THE MAYS HAVE EQUIP.
TO IRRIGATE. RECOMMEND THIS TRANSFER CANCELED
BECAUSE OF NON-APPLICATION OF WATER BY 10-1-76.

Pump: MOORE RAINE DDC 4"x13"

MOTOR: CENTURY 25 hp @ 3500 RPM

PIPE: 5" ALUM MAIN
12,000' 3" LATERAL

HEAD: PLAN TO USE NELSON GUM

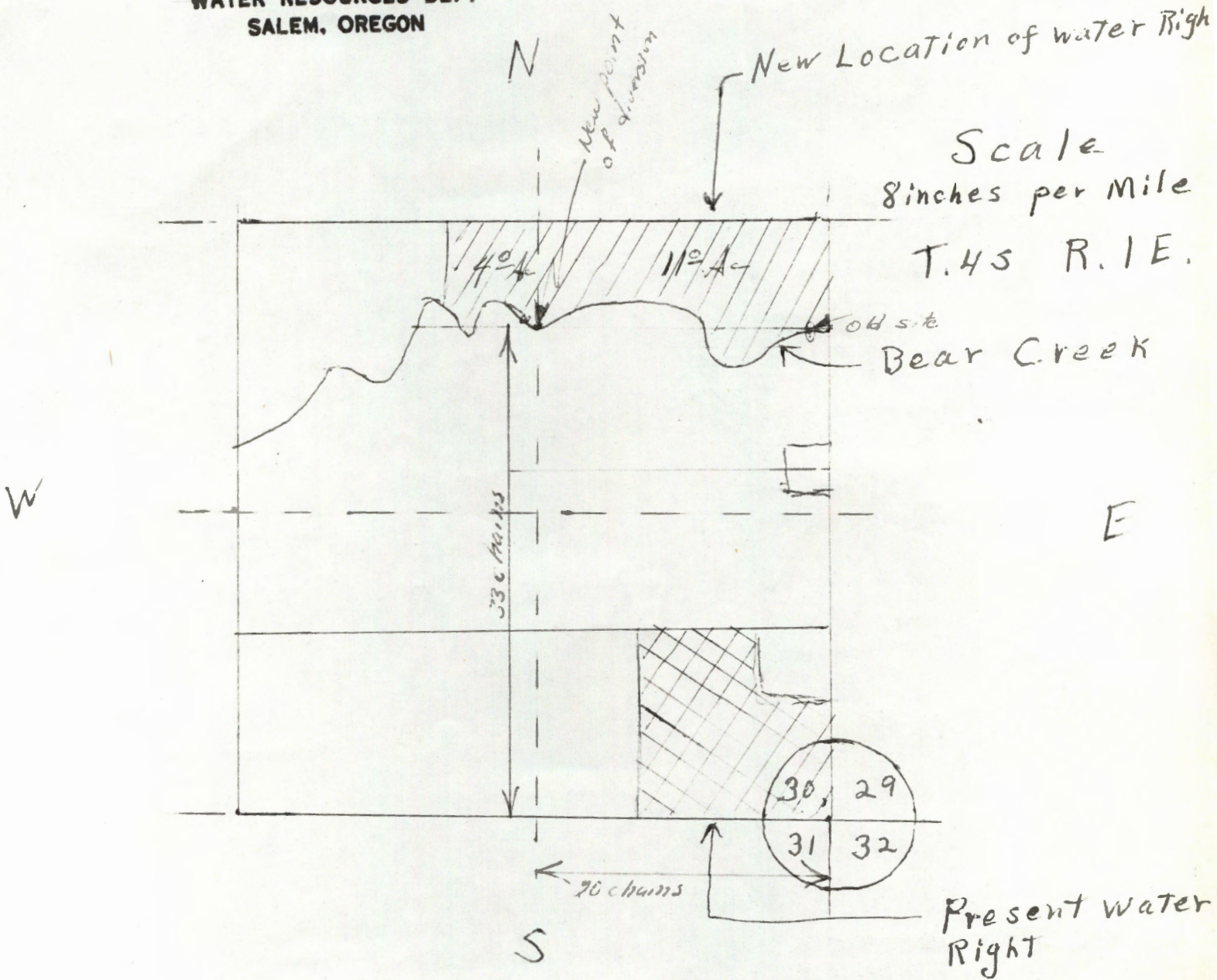
Hyman Brown
F.E.

Section	Acres	Water Applied
30	30	
30	30	

RECEIVED

AUG 25 1975

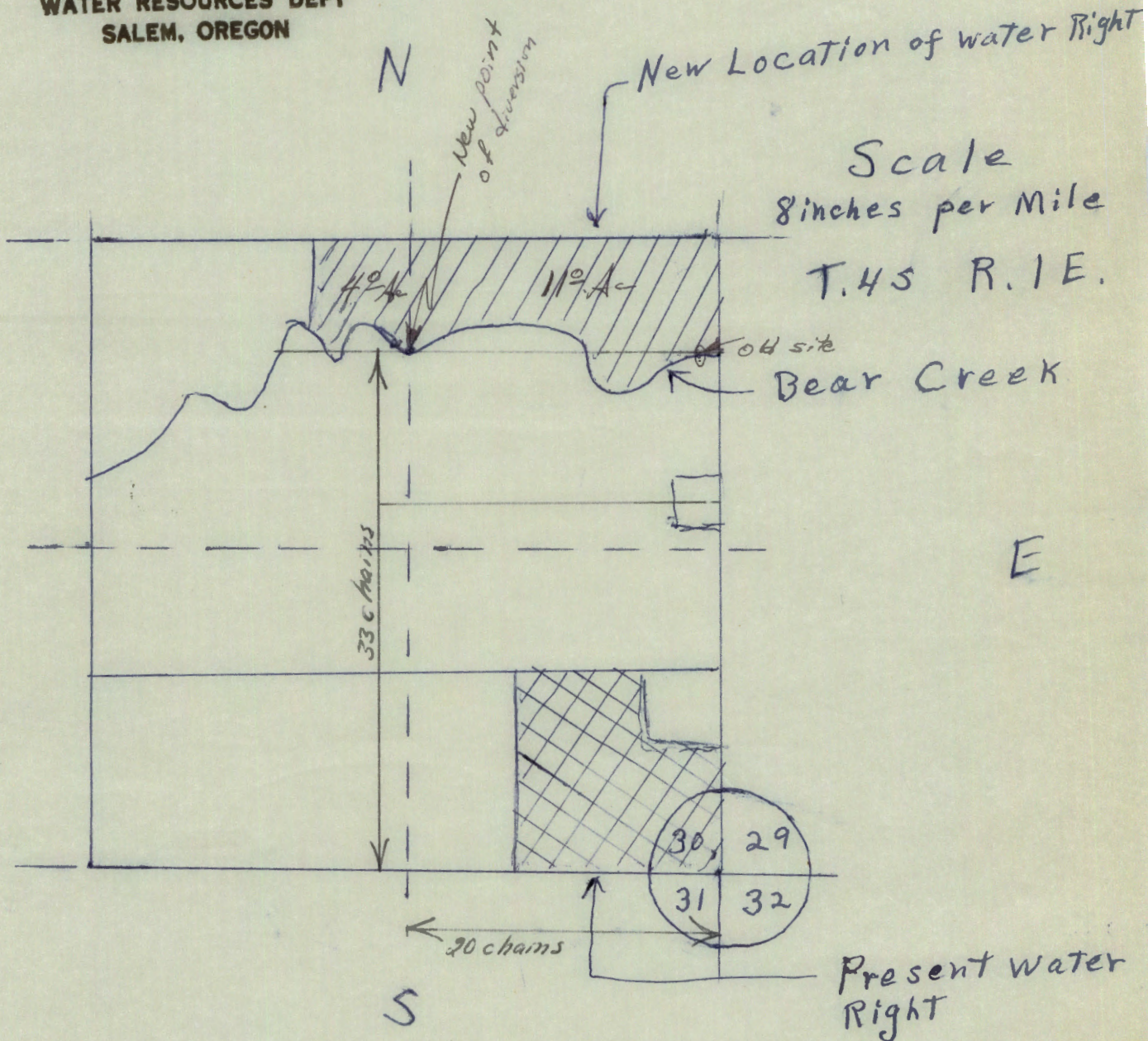
WATER RESOURCES DEPT
SALEM, OREGON



RECEIVED

AUG 25 1975

WATER RESOURCES DEPT
SALEM, OREGON



378-3066

T-3302

30 September 1977

Robert W. May
28779 South Barlow Road
Canby, Oregon 97013

Dear Mr. May:

This will acknowledge receipt of your application for extension of the time limits in which to complete the changes in point of diversion and place of use from Bear Creek under transfer No. 3302, and your fees in the amount of \$10.00 for which our receipt No. 64169 was issued to you, and your notice of completion of the changes within the time limit as extended.

In line with the general practice of this office, a survey will be made at a later date.

After the survey, proof may be made and certificate of water right issued covering the actual use of water as found by the engineer. (In case of irrigation, any lands described in the order that have not been irrigated will be automatically eliminated from the water right.)

In the meantime, the order will be evidence of the water right in question as long as the authorized beneficial use of water is continued.

Sincerely,

James W. Carver, Jr.
Engineer

JWC:lcj
cc: Keith Palmer, Watermaster

APPLICATION FOR EXTENSION OF TIME

To the State Engineer of Oregon:


I, Robert W. May &
of 28779 S. Barber Rd. Curly, Oregon 97013
(Mailing Address) (City)
County of Clackamas, State of Oregon

do hereby make application for an extension of time within which to complete

- () a change in point of diversion
- () a change in place of use
- () a change in the use theretofore made

under the terms of an order of the State Engineer dated 12-15-75,
approving water right transfer application No. 3302 in the names of Robert W.
& Theresa A. May * which time expires 10-1-76.

The following has been accomplished toward completion of the
change within the time allowed: all equipment necessary to
irrigate all 15 acres



(If for irrigation, state total number of acres now irrigated under the change)

To fully complete the change, it will be necessary to accomplish
the following: apply for water

(over)

*If you are not the applicant named above, please explain your interest in
this matter.

ok 10-1-77 ack notice of comp.

I am unable to complete the change under the terms of the order, within the time allowed, because _____

and request that the time for completion be extended to Oct 1, 1977.
Lands were all irrigated during Fall of 1977.

AFFIDAVIT OF APPLICANT

STATE OF Oregon)
County of Marion) ss.

We Robert W. May & Theresa A. May, being first duly sworn, depose and say that We have read the above and foregoing application for extension of time; that We know the contents thereof, and the facts stated therein are true.

IN WITNESS WHEREOF, We have hereunto set ~~my~~^{our} hand this 29th day of September 1977.

Robert W. May
Theresa A. May

Subscribed and sworn to before me this 29th day of September 1977.

James W. Carver Jr
Notary Public for Oregon
My commission expires ~~9-8-80~~ 9-8-80

WHEN COMPLETED AND SIGNED, THIS APPLICATION AND PAYMENT OF THE STATUTORY FEE OF \$ 10.00 SHOULD BE SUBMITTED TO:

WATER RESOURCES DEPARTMENT
1178 CHEMEKETA ST NE
SALEM, OREGON 97310

\$10 pd 9/29/77
Receipt 64169



Water Resources Department

MILL CREEK OFFICE PARK

555 13th STREET N.E., SALEM, OREGON 97310

PHONE 378-3066

T-3302


17 August 1977

Mr. and Mrs. Robert W. May
28779 South Barlow Road
Canby, Oregon 97013

Dear Mr. and Mrs. May:


The time limit for accomplishing beneficial use of water on the new lands under the terms of the order approving your water right transfer application No. 3302 is October 1, 1976. Our field engineer has advised us that you have the equipment necessary to irrigate the 15.0 acres, but that you have not yet accomplished the beneficial irrigation of all of the land. Therefore, I am enclosing an application form you may use to request an extension of the time limit.

Sincerely,


James W. Carver, Jr.
Engineer

JWC:lcj

Carver



378-3066

T-3302

17 August 1977

Mr. and Mrs. Robert W. May
28779 South Barlow Road
Canby, Oregon 97013

Dear Mr. and Mrs. May:

The time limit for accomplishing beneficial use of water on the new lands under the terms of the order approving your water right transfer application No. 3302 is October 1, 1976. Our field engineer has advised us that you have the equipment necessary to irrigate the 15.0 acres, but that you have not yet accomplished the beneficial irrigation of all of the land. Therefore, I am enclosing an application form you may use to request an extension of the time limit.

Sincerely,

James W. Carver, Jr.
Engineer

JWC:lcj

T-3302

November 26, 1976

Mr. and Mrs. Robert W. May
28779 S. Barlow Road
Canby, Oregon 97013

Dear Mr. and Mrs. May:

I have your notice advising that complete application of water has been made under the provisions of the order of the Water Resources Director approving your application for change in point of diversion and place of use of water.

In line with the general practice of this office, a survey will be made at a later date. After this survey, proof may be made and certificate of water right issued covering the actual use of water as found by the engineer.

In case of irrigation, any lands described in the order that have not been irrigated will be automatically eliminated from the water right.

In the meantime, the order which you hold will be evidence of the water right in question as long as you continue the authorized beneficial use of water.

Sincerely,

James W. Carver, Jr.
Engineer

JWC:whh

T-3302

January 16, 1976

Mr. and Mrs. Robert W. May
28779 South Barlow Road
Canby, Oregon 97013

Dear Mr. and Mrs. May:

Enclosed is a certified copy of the order of the Water Resources Director approving your application for a change in point of diversion and place of use of water from Bear Creek.

Also enclosed is a notice of completion of construction which should be dated, signed and returned to this office when the change in point of diversion and place of use has been completed and the water has been applied to beneficial use. According to the terms of the order, this should be done on or before October 1, 1976.

Sincerely,

Trevor Jones, Administrator
Water Rights Division

TJ:whh
Enclosure
cc: Keith Palmer, Watermaster

NOTICE OF COMPLETE APPLICATION
OF WATER TO BENEFICIAL USE

Transfer No. 3302

I, Robert W + Theresa A May hereby certify that
on October 1, 1976, the water has been applied to the
lands to which the water right was transferred by an order of the ~~State~~
~~Engineer~~ ^{Water Resources Director} dated _____, approving an application for a
change in place of use of water from _____.

Nov. 8, 1976
Date

Robert W. May
Theresa A. May
Signature

RECEIVED

NOV 10 1976

WATER RESOURCES DEPT
SALEM, OREGON

28779 S. Barlow Road, Canby, 97013

RECEIVED

AUG 25 1975

WATER RESOURCES DEPT
SALEM, OREGON

Application for Transfer of Water Right

Water Resources Director
To the ~~STATE ENGINEER~~ OF OREGON:

I, Robert W. May & Theresa A. May
(Name of applicant)

of 28779 S. Barlow Rd. Canby, County of Clackamas
(Postoffice)

State of Oregon do hereby make application for change in point of
diversion & place of use
(In point of diversion; place of use; use heretofore made of the water)

1. The source of present water right is Bear Creek
(Name of stream)

2. The use to which the water is applied is irrigation
(Irrigation; Mining; Power; Manufacturing; etc.)

3. The name of the ditch, canal or pipe line is N/A

4. The point of diversion is located 2200 ft. N and 50 ft. W from the SE
(N. or S.) (E. or W.)

corner of Section 30 T45 R1E being within the NE 1/4 SE 1/4
(Section or subdivision)

of Section 30 Tp. 45 R. 1E W. M., in the County of Clackamas
(No. N. or S.) (No. E. or W.)

5. List the number of acres irrigated in each smallest legal subdivision (40-acre tract) involved in this transfer. If for any other use, indicate place of use.

Twp.	Range	Sec.	NE 1-4				NW 1-4				SW 1-4				SE 1-4			
			NE 1/4	NW 1/4	SW 1/4	SE 1/4	NE 1/4	NW 1/4	SW 1/4	SE 1/4	NE 1/4	NW 1/4	SW 1/4	SE 1/4	NE 1/4	NW 1/4	SW 1/4	SE 1/4
45	1E	30																15 ⁰

NOTE: If you own less than 40-acre tracts, attach a description of your land as it appears in your deed.

(Attach separate sheet if necessary)

6. Are you the legal owner of the above described lands? contract purchaser
(If not owner, explain your interest)

Mr. J. T. Thompson is contract seller

7. Has water been used beneficially for the purposes indicated herein during the past 5 years? yes

8. What is the date of priority of your water right? Sept 13, 1949

9. Was your water right acquired by State Engineer's Permit? yes If so, give number
(yes or No)

of permit 19199

10. Do you hold a water right certificate? yes If so, give number of certificate 20510
(Yes or No)

11. Was your water right determined by State Engineer's order of Determination or Decree of Court?

No If so, give title of proceedings N/A
(Yes or No)

12. Is the water right recorded in your name? No J.T. Thompson
(If not, give name)

13. I propose to transfer the water right to the following described lands: (Do not answer if your application is for change in point of diversion only.)

Twp.	Range	Sec.	NE 1-4				NW 1-4				SW 1-4				SE 1-4			
			NE $\frac{1}{4}$	NW $\frac{1}{4}$	SW $\frac{1}{4}$	SE $\frac{1}{4}$	NE $\frac{1}{4}$	NW $\frac{1}{4}$	SW $\frac{1}{4}$	SE $\frac{1}{4}$	NE $\frac{1}{4}$	NW $\frac{1}{4}$	SW $\frac{1}{4}$	SE $\frac{1}{4}$	NE $\frac{1}{4}$	NW $\frac{1}{4}$	SW $\frac{1}{4}$	SE $\frac{1}{4}$
45	1E	30													11 ²	4 ²		

(Attach separate sheet if necessary)

NOTE: Answer questions 14, 15, 16 and 17, if the application is for change in point of diversion.

14. The proposed point of diversion is located 33 chains N and 20 chains W from the SE corner of Section 30 being within the NE $\frac{1}{4}$ SE $\frac{1}{4}$ of Section 30 Tp. 45 R. 1E W. M., in the county of Clackamas. The name of the ditch to be used is N/A
(N. or S.) (E. or W.) (Smallest legal subdivision) (No. N. or S.) (No. E. or W.)

15. Are you the owner of the land on which the proposed point of diversion is to be located? yes

16. If not the owner of the land on which the proposed point of diversion is to be located, give the name and address of owner and submit evidence of your right-of-way for your proposed ditch, canal, or pipe line.

17. Are there any diversions between your present point of diversion and the proposed point of diversion? No

NOTE: Answer questions 18 and 19 if application is for change in use or place of use.

18. Are the lands from which you propose to transfer your water right free of all encumbrances, including taxes, mortgages, liens, etc.? No
(Answer Yes or No)

19. If not, give below a description of existing encumbrances:

NATURE OF ENCUMBRANCE	HELD BY	AMOUNT
<u>Contract</u>	<u>J.T. Thompson</u>	<u>\$43,000</u>

20. Reasons for the proposed changes are Place of use: wish to use water from well because of efficiency.
Point of diversion: more efficient

STATE OF OREGON
 WATER RESOURCES DEPT
 RECEIVED

AFFIDAVIT OF APPLICANT

STATE OF OREGON,


County of Mason } ss.

We Robert W. May & Theresa A. May, the applicant herein, being first duly sworn, depose and say that I have read the above and foregoing application for transfer of water right; that I know the contents thereof and that the statements therein made are true and correct to the best of my knowledge and belief.

In Witness Whereof, I have hereunto set my hand this 25th day of August, 1975.

Robert W. May
Theresa A. May
(Name of applicant)

Subscribed and sworn to before me this 25th day of August, 1975.



[Notarial Seal]

Tracy R. Bick
NOTARY PUBLIC FOR OREGON

My commission expires Oct. 31, 1976

Remarks

.....
.....
.....
.....
.....
.....
.....
.....
.....
.....

THIS APPLICATION MUST BE ACCOMPANIED BY A MAP SHOWING THE LOCATION OF THE POINT OF DIVERSION, PLACE OF USE AND WORKS UTILIZED UNDER THE PRESENT WATER RIGHT. THE MAP SHOULD ALSO SHOW THE NEW POINT OF DIVERSION OR PLACE OF USE, AS THE CASE MAY BE.



STATE OF OREGON

INTEROFFICE MEMO

TO: Trevor Jones

DATE: November 26, 1975

FROM: Keith Palmer Watermaster Dist. 16

SUBJECT: Transfer No. 3302

I have completed my investigation of the transfer application by Mr. Robert W. May and Theresa A. May. It appears that this transfer can be made without injury to existing rights.

I also feel that provision two, as outlined in Chapter 3.23 of the watermaster manual should be incorporated into this order.

Canby Or
8/25/75

Water Resources Director.

Dear Sir:

Please transfer old water
right no T3302 to New no.
20510 for Mr + Mrs Robert
May of Canby Or.

I understand the new right
calls for like amount of acres
transferred to an other location.

Truly yours

J. J Thompson

715 N. cedar St
Canby Or 97013

RECEIVED
AUG 27 1975
WATER RESOURCES DEPT.
SALEM, OREGON