



Oregon Water Resources Department  
 725 Summer Street NE, Suite A  
 Salem Oregon 97301-1266  
 (503) 986-0900  
 www.wrd.state.or.us

# Certificate of Water Right Ownership Update

## NOTICE TO SELLERS & BUYERS:

By law, all water belongs to the public (ORS 537.110). In almost every instance, a permit or water right certificate from the Water Resources Department is needed before using, diverting or storing water (ORS 537.130). However, most domestic wells do not require water rights. A certificate of water right stays with the land. In order to keep track of water right ownership, the Department requests that this form be submitted to the Department. ***If for multiple rights, a separate form for each right will be required.***

Water that has been used for a long time in one place or that involves a water structure (like a dam) that already exists is no guarantee that there is a water right which would allow the water use to continue.

If you have any questions about this form or water right requirements, please contact your local watermaster or call the Water Resources Department at 503-986-0900.

*Note: Please type or print legibly when filling in the following information. Use additional paper if necessary.*

## PROPERTY SELLER INFORMATION

RECEIVED BY OWRD

Applicant(s): \_\_\_\_\_  
First Last

Mailing Address: \_\_\_\_\_  
 \_\_\_\_\_  
City State Zip

Phone: \_\_\_\_\_  
Home Work Other

AUG 25 2015

SALEM, OR

## PROPERTY BUYER INFORMATION

Applicant(s): James \_\_\_\_\_  
First Last

Mailing Address: 19530 Sprague River Rd  
 \_\_\_\_\_  
Chiloquin Oregon 97624  
City State Zip

Phone: 541-591-8526  
Home Work Other

## PROPERTY DESCRIPTION (attach additional pages if necessary):

County: Klamath Township: 35S Range: 9E Section: 36

Tax Lot Number(s): R-3509-00000-01400-000, R-3509-00000-01700-000, See Attached

Street address of water right property: 19530 Sprague River Rd., Chiloquin, Oregon 97624

Water Right Information (attach copy of water right permit or certificate & final proof map):

Application #: 554019 Permit #: S-40106 Certificate or Page #: 83000

Will all the lands associated with this water right be owned by the buyer?  Yes  No

Name of individual completing this form: Dani Watson Phone: 541-891-4710

Signature: \_\_\_\_\_ Date: Aug 15, 2015

**Please be sure to attach a copy of your property deed or legal description of the property.**

James Goold  
19530 Sprague River Road  
Chiloquin, Or 97624

To: Oregon Water Resources Department  
725 Summer St NE, Suite A  
Salem, OR 97301

As the landowner, James R Goold, I am requesting a name change on Water Right- certificate: 83000  
(Permit: S-40106)

The current name being under Clifford and Mary Ann Rabe.

I respectfully request this change asap.

Thank you.

Sincerely,

James R Goold

RECEIVED BY OWRD

AUG 25 2015

SALEM, OR

Goold Property Description  
Cert # 83000

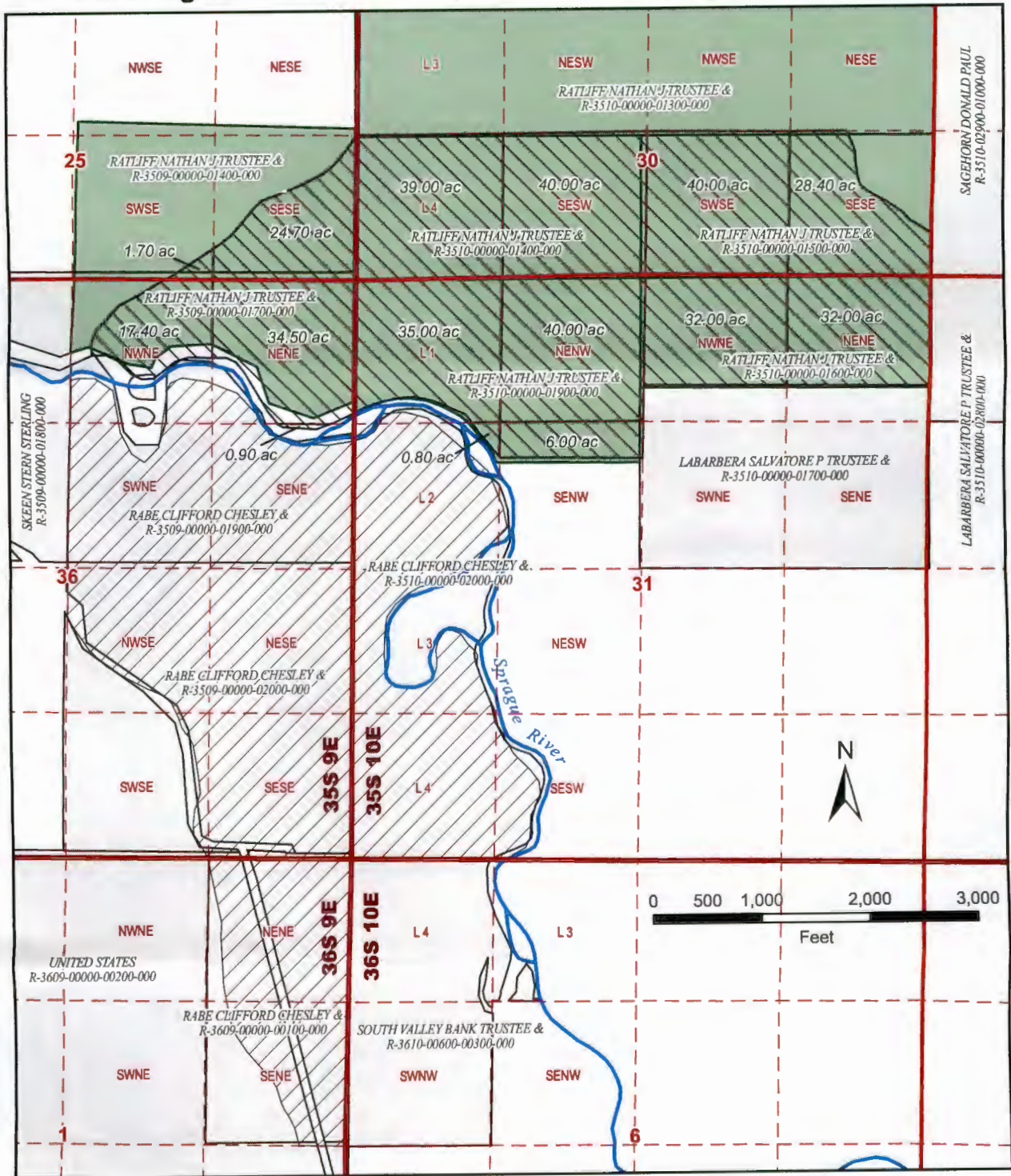
cert # 83000				
ACRES	Townshi	Range	Section	Quarter
34.5	35S	9E	36	NENE
17.4	35S	9E	36	NWNE
39	35S	10E	30	L4
40	35S	10E	30	SESW
40	35S	10E	30	SWSE
28.4	35S	10E	30	SESE
35	35S	10E	31	L1
40	35S	10E	31	NENW
0.8	35S	10E	31	L2
6	35S	10E	31	SENW
32	35S	10E	31	NWNE
32	35S	10E	31	NENE
1.7	35S	9E	25	SWSE
24.7	35S	9E	25	SESE
371.5				

RECEIVED BY OWRD

AUG 25 2015

SALEM, OR

# Water Right Certificate 83000, Portion Overlaying Goold Property



## Legend

- PLSS Township & Range boundary
- PLSS Section boundary
- PLSS Quarter Quadrant boundary
- River / Stream
- Cert 83000 W.R. POU overlaying Goold taxlot(s)
- Cert 83000 W.R. POU overlaying other taxlots
- Goold taxlot (Ratliff as Trustee)
- Taxlot other than Goold property

Map prepared by Southern Oregon GIS, LLC - 8/14/15

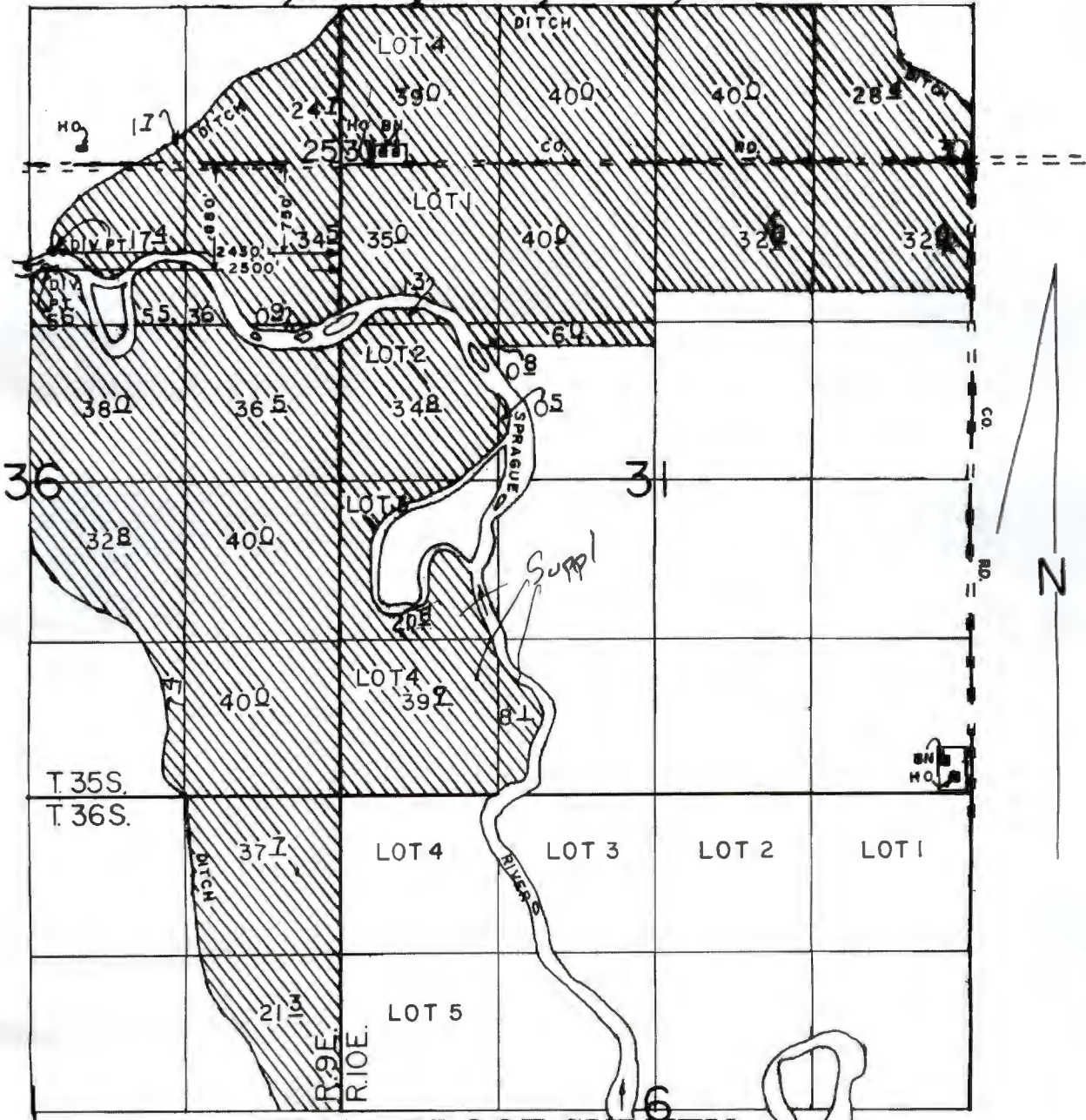
RECEIVED BY OWRD

AUG 25 2015

SALEM, OR



**T. 35,36 S., R. 9,10 E., W.M.**



**FINAL PROOF SURVEY**

UNDER

Application No. 54019 Permit No. 40106  
IN NAME OF

**CLIFFORD & MARY ANN RABE**

Surveyed MAY 11, 1994, by R.M.SUTTERFIELD

SCALE: 1"=1320'

RECEIVED BY OWRD

AUG 25 2015

SALEM, OR

STATE OF OREGON  
COUNTY OF KLAMATH  
CERTIFICATE OF WATER RIGHT

THIS CERTIFICATE ISSUED TO

CLIFFORD AND MARY ANN RABE  
PO BOX 4  
SPRAGUE RIVER OR 97639

confirms the right to use the waters of SPRAGUE RIVER, a tributary of the WILLIAMSON RIVER, for IRRIGATION of 746.2 ACRES.

This right was perfected under Permit S-40106. The date of priority is MARCH 15, 1976. The amount of water to which this right is entitled is limited to an amount actually used beneficially, and shall not exceed 9.250 CUBIC FEET PER SECOND or its equivalent in case of rotation, measured at the point of diversion.

The point of diversion is located as follows:

Twp	Rng	Mer	Sec	Q-Q	GLot	DLC	Survey Coordinates
35 S	9 E	WM	36	NW NE			NORTH - 750 FEET SOUTH AND 2430 FEET WEST FROM NE CORNER, SECTION 36
35 S	9 E	WM	36	NW NE			SOUTH - 880 FEET SOUTH AND 2500 FEET WEST FROM NE CORNER, SECTION 36

The amount of water used for irrigation, together with the amount secured under any other right existing for the same lands, is limited to a diversion of ONE-FORTIETH of one cubic foot per second, or its equivalent for each acre irrigated, and shall be further limited to a diversion of not to exceed 3.0 acre-feet per acre for each acre irrigated during the irrigation season of each year; provided further that the right allowed herein shall be limited to any deficiency in the available supply of any prior right existing for the same land and shall not exceed the limitation allowed herein. The right to the use of the water for the above purpose is restricted to beneficial use on the lands or place of use described.

RECEIVED BY OWRD

AUG 25 2015

SALEM, OR

**NOTICE OF RIGHT TO PETITION FOR RECONSIDERATION OR JUDICIAL REVIEW**

This is an order in other than a contested case. This order is subject to judicial review under ORS 183.484. Any petition for judicial review must be filed within the 60-day time period specified by ORS 183.484(2). Pursuant to ORS 536.075 and OAR 137-004-0080, you may either petition for judicial review or petition the Director for reconsideration of this order. A petition for reconsideration may be granted or denied by the Director, and if no action is taken within 60 days following the date the petition was filed, the petition shall be deemed denied. In addition, under ORS 537.260 any person with an application, permit or water right certificate subsequent in priority may jointly or severally contest the issuance of the certificate at any time before it has issued, and after the time has expired for the completion of the appropriation under the permit, or within three months after issuance of the certificate.

A description of the place of use to which this right is appurtenant is as follows:

RECEIVED BY OWRD

AUG 25 2015

SALEM, OR

IRRIGATION							
Twp	Rng	Mer	Sec	Q-Q	GLot	POD	Acres
35 S	9 E	WM	25	SW SE		N	1.70
35 S	9 E	WM	25	SE SE		N	24.70
35 S	9 E	WM	36	NE NE		S	3.60
35 S	9 E	WM	36	NE NE		N	34.50
35 S	9 E	WM	36	NW NE		S	11.10
35 S	9 E	WM	36	NW NE		N	17.40
35 S	9 E	WM	36	SW NE		S	38.00
35 S	9 E	WM	36	SE NE		S	36.50
35 S	9 E	WM	36	SE NE		N	0.90
35 S	9 E	WM	36	NE SE		S	40.00
35 S	9 E	WM	36	NW SE		S	32.80
35 S	9 E	WM	36	SW SE		S	7.40
35 S	9 E	WM	36	SE SE		S	40.00
35 S	10 E	WM	30	SW SW	4	N	39.00
35 S	10 E	WM	30	SE SW		N	40.00
35 S	10 E	WM	30	SW SE		N	40.00
35 S	10 E	WM	30	SE SE		N	28.40
35 S	10 E	WM	31	NE NE		N	32.00
35 S	10 E	WM	31	NW NE		N	32.00
35 S	10 E	WM	31	NE NW		N	40.00
35 S	10 E	WM	31	NW NW	1	S	1.30
35 S	10 E	WM	31	NW NW	1	N	35.00
35 S	10 E	WM	31	SW NW	2	N	0.80
35 S	10 E	WM	31	SW NW	2	S	34.80
35 S	10 E	WM	31	SE NW		S	0.50
35 S	10 E	WM	31	SE NW		N	6.00
35 S	10 E	WM	31	NW SW	3	S	20.80
35 S	10 E	WM	31	SW SW	4	S	39.90
35 S	10 E	WM	31	SE SW		S	8.10
36 S	9 E	WM	1	NE NE		S	37.70
36 S	9 E	WM	1	SE NE		S	21.30


The use of water allowed herein may be made only at times when sufficient water is available to satisfy all prior rights, including prior rights for maintaining instream flows.

In the event that rights are determined in the Klamath Adjudication for the lands, source, and use(s) involved in this right, the Department will, following review of the rights, proceed to cancel those portions of this right duplicated by the decreed right.



WITNESS the signature of the Water Resources Director, affixed

FEB 02 2007



Phillip C. Ward, Director  
Water Resources Department

RECEIVED BY OWRD

AUG 25 2015

SALEM, OR