

Application for a Permit to Use Ground Water



Oregon Water Resources Department
725 Summer Street NE, Suite A
Salem, Oregon 97301-1266
(503) 986-0900
www.wrd.state.or.us

Water-Use Permit Application Processing

1. Completeness Determination

The Department evaluates whether the application and accompanying map contain all of the information required under OAR 690-310-0040 and OAR 690-310-0050 (www.oregon.gov/owrd/law). The Department also determines whether the proposed use is prohibited by statute. If the Department determines that the application is incomplete, all fees have not been paid, or the use is prohibited by statute, the application and all fees submitted are returned to the applicant.

2. Initial Review

The Department reviews the application to determine whether water is available during the period requested, whether the proposed use is restricted or limited by rule or statute, and whether other issues may preclude approval of or restrict the proposed use. An Initial Review (IR) containing preliminary determinations is mailed to the applicant. The applicant has 14 days from the mailing date to withdraw the application from further processing and receive a refund of all fees paid minus \$200. The applicant may put the application on hold for up to 180 days and may request additional time if necessary.

3. Public Notice

Within 7 days of the mailing of the initial review, the Department gives public notice of the application in the weekly notice published by the Department at www.oregon.gov/owrd. The public comment period is 30 days from publication in the weekly notice.

4. Proposed Final Order Issued

The Department reviews any comments received, including comments from other state agencies related to the protection of sensitive, threatened or endangered fish species. Within 60 days of completion of the IR, the Department issues a Proposed Final Order (PFO) explaining the proposed decision to deny or approve the application. A PFO proposing approval of an application will include a draft permit, and may request additional information or outstanding fees required prior to permit issuance.

5. Public Notice

Within 7 days of issuing the PFO, the Department gives public notice in the weekly notice. Notice includes information about the application and the PFO. Protest must be received by the Department within 45 days after publication of the PFO in the weekly notice. Anyone may file a protest. The protest filing fee is \$350.00 for the applicant and \$700.00 for non-applicants. Protests are filed on approximately 10% of Proposed Final Orders. If a protest is filed, the Department will attempt to settle the protest but will schedule a contested case hearing if necessary.

6. Final Order Issued

If no protests are filed, the Department issues a Final Order consistent with the PFO. If the application is approved, a permit is issued that specifies the details of the authorized use and any terms, limitations or conditions that the Department deems appropriate.

RECEIVED BY OWRD

Minimum Requirements Checklist

Minimum Requirements (OAR 690-310-0040, OAR 690-310-0050 & ORS 537.615)

Include this checklist with the application

Check that each of the following items is included. The application will be returned if all required items are not included. If you have questions, please call the Water Rights Customer Service Group at (503) 986-0900.

- SECTION 1: applicant information and signature
- SECTION 2: property ownership
- SECTION 3: well development
- SECTION 4: water use
- SECTION 5: water management
- SECTION 6: storage of groundwater in a reservoir
- SECTION 7: use of stored groundwater from the reservoir
- SECTION 8: project schedule
- SECTION 9: within a district
- SECTION 10: remarks

Attachments:

- Land Use Information Form with approval and signature (*must be an original*) or signed receipt
- Provide the legal description of: (1) the property from which the water is to be diverted, (2) any property crossed by the proposed ditch, canal or other work, and (3) any property on which the water is to be used as depicted on the map.
- Fees - Amount enclosed: \$ 1900.00
See the Department's Fee Schedule at www.oregon.gov/owrd or call (503) 986-0900.

Provide a map and check that each of the following items is included:

- Permanent quality and drawn in ink
- Even map scale not less than 4" = 1 mile (example: 1" = 400 ft, 1" = 1320 ft, etc.)
- North Directional Symbol
- Township, Range, Section, Quarter/Quarter, Tax Lots
- Reference corner on map
- Location of each well, and/or dam if applicable, by reference to a recognized public land survey corner (distances north/south and east/west). Each well must be identified by a unique name and/or number.
- Indicate the area of use by Quarter/Quarter and tax lot clearly identified
- Number of acres per Quarter/Quarter and hatching to indicate area of use if for primary irrigation, supplemental irrigation, or nursery
- Location of main canals, ditches, pipelines or flumes (if well is outside of the area of use)
- Other _____

RECEIVED BY OWRD

OCT 13 2015

SALEM, OR

Application for a Permit to Use Ground Water



Oregon Water Resources Department
725 Summer Street NE, Suite A
Salem, Oregon 97301-1266
(503) 986-0900
www.wrd.state.or.us

SECTION 1: APPLICANT INFORMATION AND SIGNATURE

Applicant Information

NAME RANDAL J. BROWN			PHONE (HM)		
PHONE (WK)		CELL		FAX	
ADDRESS 5047 TAKILMA ROAD					
CITY CAVE JUNCTION		STATE OR	ZIP 97523	E-MAIL*	

Organization Information

NAME			PHONE		FAX
ADDRESS					CELL
CITY		STATE	ZIP	E-MAIL*	

Agent Information – The agent is authorized to represent the applicant in all matters relating to this application.

AGENT / BUSINESS NAME JOHN A. SHORT / WATER RIGHT SERVICES, LLC			PHONE 541-389-2837		FAX
ADDRESS P.O. BOX 1830					CELL
CITY BEND		STATE OR	ZIP 97709	E-MAIL* JOHNSHORT@USA.COM	

Note: Attach multiple copies as needed

* By providing an e-mail address, consent is given to receive all correspondence from the department electronically. (paper copies of the final order documents will also be mailed.)

RECEIVED BY OWRD


By my signature below I confirm that I understand:

- I am asking to use water specifically as described in this application.
- Evaluation of this application will be based on information provided in the application.
- I cannot use water legally until the Water Resources Department issues a permit.
- Oregon law requires that a permit be issued before beginning construction of any proposed well, unless the use is exempt. Acceptance of this application does not guarantee a permit will be issued.
- If I get a permit, I must not waste water.
- If development of the water use is not according to the terms of the permit, the permit can be cancelled.
- The water use must be compatible with local comprehensive land-use plans.
- Even if the Department issues a permit, I may have to stop using water to allow senior water-right holders to get water to which they are entitled.

OCT 13 2015

SALEM, OR

I (we) affirm that the information contained in this application is true and accurate.


Applicant Signature

Randal Brown
Print Name and title if applicable

10/8/15
Date

Applicant Signature

Print Name and title if applicable

Date

For Department Use		
App. No. <u>G-10148</u>	Permit No. _____	Date _____

SECTION 2: PROPERTY OWNERSHIP

Please indicate if you own all the lands associated with the project from which the water is to be diverted, conveyed, and used.

- Yes
 - There are no encumbrances.
 - This land is encumbered by easements, rights of way, roads or other encumbrances.
- No
 - I have a recorded easement or written authorization permitting access.
 - I do not currently have written authorization or easement permitting access.
 - Written authorization or an easement is not necessary, because the only affected lands I do not own are state-owned submersible lands, and this application is for irrigation and/or domestic use only (ORS 274.040).
 - Water is to be diverted, conveyed, and/or used only on federal lands.

List the names and mailing addresses of all affected landowners (*attach additional sheets if necessary*).

N/A

You must provide the legal description of: 1. The property from which the water is to be diverted, 2. Any property crossed by the proposed ditch, canal or other work, and 3. Any property on which the water is to be used as depicted on the map.

SECTION 3: WELL DEVELOPMENT

WELL NO.	NAME OF NEAREST SURFACE WATER	IF LESS THAN 1 MILE:	
		DISTANCE TO NEAREST SURFACE WATER	ELEVATION CHANGE BETWEEN NEAREST SURFACE WATER AND WELL HEAD
1	EAST FORK ILLINOIS RIVER	2050'	50'

Please provide any information for your existing or proposed well(s) that you believe may be helpful in evaluating your application. For existing wells, describe any previous alteration(s) or repair(s) not documented in the attached well log or other materials (*attach additional sheets if necessary*).

NA

RECEIVED BY OWRD

OCT 13 2015

SALEM, OR

WR

SECTION 4: WATER USE

USE	PERIOD OF USE	ANNUAL VOLUME (ACRE-FEET)
NURSERY	YEAR ROUND	24.0 AF

Exempt Uses: Please note that 15,000 gallons per day for single or group **domestic** purposes and 5,000 gallons per day for a single **industrial or commercial** purpose are exempt from permitting requirements.

For irrigation use only:

Please indicate the number of primary and supplemental acres to be irrigated (*must match map*).

Primary: NA Acres Supplemental: NA Acres

List the Permit or Certificate number of the underlying primary water right(s): NA

Indicate the maximum total number of acre-feet you expect to use in an irrigation season: NA

- If the use is **municipal or quasi-municipal**, attach **Form M**
- If the use is **domestic**, indicate the number of households: NA
- If the use is **mining**, describe what is being mined and the method(s) of extraction: NA

SECTION 5: WATER MANAGEMENT

RECEIVED BY OWRD

A. Diversion and Conveyance

What equipment will you use to pump water from your well(s)?

OCT 13 2015

Pump (give horsepower and type): SUBMERSIBLE PUMP. SIZE TBD **SALEM, OR**

Other means (describe): _____

Provide a description of the proposed means of diversion, construction, and operation of the diversion works and conveyance of water.

WATER TO BE PIPED TO NURSERY SYSTEM

B. Application Method

What equipment and method of application will be used? (e.g., drip, wheel line, high-pressure sprinkler)

DRIP SPRINKLERS

C. Conservation

Please describe why the amount of water requested is needed and measures you propose to: prevent waste; measure the amount of water diverted; prevent damage to aquatic life and riparian habitat; prevent the discharge of contaminated water to a surface stream; prevent adverse impact to public uses of affected surface waters.

PROGRAMMED WATERING USING CONTROLLED DRIP SYSTEM

SECTION 6: STORAGE OF GROUND WATER IN A RESERVOIR

If you would like to store ground water in a reservoir, complete this section (*if more than one reservoir, reproduce this section for each reservoir*).

Reservoir name: NA Acreage inundated by reservoir: NA

Use(s): NA

Volume of Reservoir (acre-feet): NA Dam height (feet, if excavated, write "zero"): NA

Note: If the dam height is greater than or equal to 10.0' above land surface AND the reservoir will store 9.2 acre feet or more, engineered plans and specifications must be approved prior to storage of water.

SECTION 7: USE OF STORED GROUND WATER FROM THE RESERVOIR

If you would like to use stored ground water from the reservoir, complete this section (*if more than one reservoir, reproduce this section for each reservoir*).

Annual volume (acre-feet): NA

USE OF STORED GROUND WATER	PERIOD OF USE

SECTION 8: PROJECT SCHEDULE

Date construction will begin: 10/01/2015

Date construction will be completed: 10/01/2020

Date beneficial water use will begin: 10/01/2020

SECTION 9: WITHIN A DISTRICT

Check here if the point of diversion or place of use are located within or served by an irrigation or other water district.

Irrigation District Name	Address	
City	State	Zip

RECEIVED BY OWRD

OCT 13 2015

SECTION 10: REMARKS

Use this space to clarify any information you have provided in the application (*attach additional sheets if necessary*).

PROPOSED WELL TO BE SUBSTANTIALLY THE SAME AS JOSE 56462 EXISTING ON NEIGHBORING PROPERTY

RECEIVED BY OWRD

OCT 13 2015

SALEM, OR

Revised 2/1/2012
G-18148

Ground Water/8

WR

Land Use Information Form



Oregon Water Resources Department
725 Summer Street NE, Suite A
Salem, Oregon 97301-1266
(503) 986-0900
www.wrd.state.or.us

NOTE TO APPLICANTS

In order for your application to be processed by the Water Resources Department (WRD), this Land Use Information Form must be completed by a local government planning official in the jurisdiction(s) where your water right will be used and developed. The planning official may choose to complete the form while you wait, or return the receipt stub to you. Applications received by WRD without the Land Use Form or the receipt stub will be returned to you. Please be aware that your application will not be approved without land use approval.

This form is NOT required if:

- 1) Water is to be diverted, conveyed, and/or used only on federal lands; **OR**
- 2) The application is for a water right transfer, allocation of conserved water, exchange, permit amendment, or ground water registration modification, and **all** of the following apply:
 - a) The existing and proposed water use is located entirely within lands zoned for exclusive farm-use or within an irrigation district;
 - b) The application involves a change in place of use only;
 - c) The change does not involve the placement or modification of structures, including but not limited to water diversion, impoundment, distribution facilities, water wells and well houses; **and**
 - d) The application involves irrigation water uses only.

NOTE TO LOCAL GOVERNMENTS

The person presenting the attached Land Use Information Form is applying for or modifying a water right. The Water Resources Department (WRD) requires its applicants to obtain land-use information to be sure the water rights do not result in land uses that are incompatible with your comprehensive plan. Please complete the form or detach the receipt stub and return it to the applicant for inclusion in their water right application. You will receive notice once the applicant formally submits his or her request to the WRD. The notice will give more information about WRD's water rights process and provide additional comment opportunities. You will have 30 days from the date of the notice to complete the land-use form and return it to the WRD. If no land-use information is received from you within that 30-day period, the WRD may presume the land use associated with the proposed water right is compatible with your comprehensive plan. Your attention to this request for information is greatly appreciated by the Water Resources Department. If you have any questions concerning this form, please contact the WRD's Customer Service Group at 503-986-0801.

RECEIVED BY OWRD **RECEIVED**

OCT 13 2015

SEP 11 2015

Land Use

Information Form



Oregon Water Resources Department
 725 Summer Street NE, Suite A
 Salem, Oregon 97301-1266
 (503) 986-0900
 www.wrd.state.or.us

Applicant: RANDAL J. BROWN
First Last

Mailing Address: 5047 TAKILMA ROAD

CAVE JUNCTION OR 97523 Daytime Phone: _____
City State Zip

A. Land and Location

Please include the following information for all tax lots where water will be diverted (taken from its source), conveyed (transported), and/or used or developed. Applicants for municipal use, or irrigation uses within irrigation districts may substitute existing and proposed service-area boundaries for the tax-lot information requested below.

Township	Range	Section	¼ ¼	Tax Lot #	Plan Designation (e.g., Rural Residential/RR-5)	Water to be:			Proposed Land Use:
40 S	8 W	11	NW NE	204	RR-5	<input checked="" type="checkbox"/> Diverted	<input checked="" type="checkbox"/> Conveyed	<input checked="" type="checkbox"/> Used	NURSERY USE
						<input type="checkbox"/> Diverted	<input type="checkbox"/> Conveyed	<input type="checkbox"/> Used	
						<input type="checkbox"/> Diverted	<input type="checkbox"/> Conveyed	<input type="checkbox"/> Used	
						<input type="checkbox"/> Diverted	<input type="checkbox"/> Conveyed	<input type="checkbox"/> Used	

List all counties and cities where water is proposed to be diverted, conveyed, and/or used or developed:

JOSEPHINE COUNTY

B. Description of Proposed Use

Type of application to be filed with the Water Resources Department:

- Permit to Use or Store Water Water Right Transfer Permit Amendment or Ground Water Registration Modification
 Limited Water Use License Allocation of Conserved Water Exchange of Water

Source of water: Reservoir/Pond Ground Water Surface Water (name) _____

Estimated quantity of water needed: 0.033 cubic feet per second gallons per minute acre-feet

Intended use of water: Irrigation Commercial Industrial Domestic for _____ household(s)
 Municipal Quasi-Municipal Instream Other AGRICULTURE

Briefly describe:

NURSERY USE

Note to applicant: If the Land Use Information Form cannot be completed while you wait, please have a local government representative sign the receipt at the bottom of the next page and include it with the application filed with the Water Resources Department.

See bottom of Page 3. →

RECEIVED BY OWRD

OCT 13 2015

WR

SALEM, OR

For Local Government Use Only

The following section must be completed by a planning official from each county and city listed unless the project will be located entirely within the city limits. In that case, only the city planning agency must complete this form. This deals only with the local land-use plan. Do not include approval for activities such as building or grading permits.

Please check the appropriate box below and provide the requested information

- Land uses to be served by the proposed water uses (including proposed construction) are allowed outright or are not regulated by your comprehensive plan. Cite applicable ordinance section(s): Article 61, Section 61.020.B Rural Land Devel. Code
- Land uses to be served by the proposed water uses (including proposed construction) involve discretionary land-use approvals as listed in the table below. (Please attach documentation of applicable land-use approvals which have already been obtained. Record of Action/land-use decision and accompanying findings are sufficient.) **If approvals have been obtained but all appeal periods have not ended, check "Being pursued."**

Type of Land-Use Approval Needed (e.g., plan amendments, rezones, conditional-use permits, etc.)	Cite Most Significant, Applicable Plan Policies & Ordinance Section References	Land-Use Approval:	
N/A (outright permitted use)		<input type="checkbox"/> Obtained <input type="checkbox"/> Denied	<input type="checkbox"/> Being Pursued <input type="checkbox"/> Not Being Pursued
		<input type="checkbox"/> Obtained <input type="checkbox"/> Denied	<input type="checkbox"/> Being Pursued <input type="checkbox"/> Not Being Pursued
		<input type="checkbox"/> Obtained <input type="checkbox"/> Denied	<input type="checkbox"/> Being Pursued <input type="checkbox"/> Not Being Pursued
		<input type="checkbox"/> Obtained <input type="checkbox"/> Denied	<input type="checkbox"/> Being Pursued <input type="checkbox"/> Not Being Pursued
		<input type="checkbox"/> Obtained <input type="checkbox"/> Denied	<input type="checkbox"/> Being Pursued <input type="checkbox"/> Not Being Pursued

Local governments are invited to express special land-use concerns or make recommendations to the Water Resources Department regarding this proposed use of water below, or on a separate sheet.

<p>Josephine County Planning 700 NW Dimmick Street Suite C Grants Pass, OR 97526</p>	<p>RECEIVED BY OWRD OCT 13 2015 SALEM, OR</p>
---------------------------------------------------------------------------------------------------------------------------------	---------------------------------------------------------

Name: Eric Porter Title: Planner II

Signature: [Signature] Phone: 541-474-5420 Date: 9-18-15

Government Entity: Josephine County Planning

Note to local government representative: Please complete this form or sign the receipt below and return it to the applicant. If you sign the receipt, you will have 30 days from the Water Resources Department's notice date to return the completed Land Use Information Form or WRD may presume the land use associated with the proposed use of water is compatible with local comprehensive plans.



Receipt for Request for Land Use Information

Applicant name: _____

City or County: _____ Staff contact: _____

Signature: _____ Phone: _____ Date: _____

Date _____

(For staff use only)



Oregon Water Resources Department
725 Summer Street NE, Suite A
Salem, Oregon 97301-1266
(503) 986-0900
www.wrd.state.or.us

WE ARE RETURNING YOUR APPLICATION FOR THE FOLLOWING REASON(S):

- SECTION 1: _____
- SECTION 2: _____
- SECTION 3: _____
- SECTION 4: _____
- SECTION 5: _____
- SECTION 6: _____
- SECTION 7: _____
- SECTION 8: _____
- SECTION 9: _____
- SECTION 10: _____
- Land Use Information Form _____
- Provide the legal description of: (1) the property from which the water is to be diverted, (2) any property crossed by the proposed ditch, canal or other work, and (3) any property on which the water is to be used as depicted on the map.
- Fees _____

MAP

- Permanent quality and drawn in ink
- Even map scale not less than 4" = 1 mile (example: 1" = 400 ft, 1" = 1320 ft, etc.)
- North Directional Symbol
- Township, Range, Section, Quarter/Quarter, Tax Lots
- Reference corner on map
- Location of each well, and/or dam if applicable, by reference to a recognized public land survey corner (distances north/south and east/west). Each well must be identified by a unique name and/or number.
- Indicate the area of use by Quarter/Quarter and tax lot clearly identified
- Number of acres per Quarter/Quarter and hatching to indicate area of use if for primary irrigation, supplemental irrigation, or nursery
- Location of main canals, ditches, pipelines or flumes (if well is outside of the area of use)
- Other:

RECEIVED BY OWRD

OCT 13 2015

(15)

(1)



JOSEPHINE COUNTY OFFICIAL RECORDS
ART HARVEY, COUNTY CLERK

2008-019447



\$30.00

00217748200800194470030035


12/29/2008 02:25:43 PM

DED-WRD Cnt=1 Str=4 RECEIPTS
\$15.00 \$11.00 \$4.00

After recording return to:
FIRST AMERICAN TITLE INSURANCE
CO.
210 W. LISTER STREET
CAVE JUNCTION, OR 97523

Until a change is requested all tax statements
shall be sent to the following address:
Randal J. Brown
PO Box 1301
Cave Junction, OR 97523

File No.: 7152-1307825 (DY)
Date: November 26, 2008



30-

STATUTORY WARRANTY DEED

Edwin J. Marvin, Grantor, conveys and warrants to **Randal J. Brown**, Grantee, the following described real property free of liens and encumbrances, except as specifically set forth herein:

See Legal Description attached hereto as Exhibit A and by this reference incorporated herein.

Subject to:

1. Covenants, conditions, restrictions and/or easements, if any, affecting title, which may appear in the public record, including those shown on any recorded plat or survey.

The true consideration for this conveyance is **\$177,000.00**. (Here comply with requirements of ORS 93.030)

RECEIVED BY OWRD

OCT 13 2015


SALEM, OR

G-10148

2

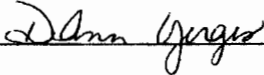
BEFORE SIGNING OR ACCEPTING THIS INSTRUMENT, THE PERSON TRANSFERRING FEE TITLE SHOULD INQUIRE ABOUT THE PERSON'S RIGHTS, IF ANY, UNDER ORS 195.300, 195.301 AND 195.305 TO 195-336 AND SECTIONS 5 TO 11, OF CHAPTER 424, OREGON LAWS 2007. THIS INSTRUMENT DOES NOT ALLOW USE OF THE PROPERTY DESCRIBED IN THIS INSTRUMENT IN VIOLATION OF APPLICABLE LAND USE LAWS AND REGULATIONS. BEFORE SIGNING OR ACCEPTING THIS INSTRUMENT, THE PERSON ACQUIRING FEE TITLE TO THE PROPERTY SHOULD CHECK WITH THE APPROPRIATE CITY OR COUNTY PLANNING DEPARTMENT TO VERIFY THAT THE UNIT OF LAND BEING TRANSFERRED IS A LAWFULLY ESTABLISHED LOT OR PARCEL, AS DEFINED IN ORS 92.010 OR 215.010, TO VERIFY THE APPROVED USES OF THE LOT OR PARCEL, TO DETERMINE ANY LIMITS ON LAWSUITS AGAINST FARMING OR FOREST PRACTICES AS DEFINED IN ORS 30.930 AND TO INQUIRE ABOUT THE RIGHTS OF NEIGHBORING PROPERTY OWNERS, IF ANY, UNDER ORS 195.300, 195.301 AND 195.305 TO 195-336 AND SECTIONS 5 TO 11, OF CHAPTER 424, OREGON LAWS 2007.


Dated this 12 day of December, 2008.


Edwin J. Marvin

STATE OF Oregon)
County of Josephine)ss.

This instrument was acknowledged before me on this 12 day of December, 2008 by Edwin J. Marvin.


Notary Public for Oregon
My commission expires: 8-24-2012



RECEIVED BY OWRD

OCT 13 2015

SALEM, OR

G-18148

3

APN: R331925

Statutory Warranty Deed
- continued

File No.: 7152-1307825 (DV)
Date: 11/26/2008

EXHIBIT A

LEGAL DESCRIPTION: Real property in the County of Josephine, State of Oregon, described as follows:

A PARCEL OF LAND IN THE NORTHEAST QUARTER OF SECTION 11, TOWNSHIP 40 SOUTH, RANGE 8 WEST OF THE WILLAMETTE MERIDIAN, JOSEPHINE COUNTY, OREGON AND MORE PARTICULARLY DESCRIBED AS FOLLOWS: BEGINNING AT THE NORTHEAST CORNER OF THE WEST HALF OF THE NORTHEAST QUARTER OF SAID SECTION 11; THENCE SOUTH 0° 06' 56" WEST, 1510.50 FEET ALONG THE EAST LINE OF THE WEST HALF OF THE NORTHEAST QUARTER OF SAID SECTION 11 TO AN IRON ROD WHICH IS THE TRUE POINT OF BEGINNING; THENCE NORTH 0° 06' 56" EAST, 450.50 FEET TO AN IRON ROD; THENCE NORTH 89° 45' 43" WEST, 409.00 FEET; THENCE SOUTH 0° 06' 56" WEST, 425.50 FEET; THENCE NORTH 89° 45' 43" WEST, 476.0 FEET, MORE OR LESS, TO THE EASTERLY RIGHT OF WAY LINE OF TAKILMA ROAD; THENCE SOUTH 4° 12' 55" WEST ALONG SAID RIGHT OF WAY LINE, 25.0 FEET, MORE OR LESS, TO A POINT THAT IS NORTH 89° 45' 43" WEST OF THE TRUE POINT OF BEGINNING; THENCE SOUTH 89° 45' 43" EAST, 886.58 FEET TO THE TRUE POINT OF BEGINNING.

NOTE: This legal description was created prior to January 1, 2008.

RECEIVED BY OWRD

OCT 18 2015

SALEM OF

G-18140

STATE OF OREGON
WATER SUPPLY WELL REPORT
(as required by ORS 537.765)

JOSE 56462
Neighboring Well

WELL I.D. # L 76748

START CARD # 173165

Instructions for completing this report are on the last page of this form.

(1) LAND OWNER Charles & Nancy Chambers Well Number 173165
Name Charles & Nancy Chambers
Address 8151 Takilma Rd
City Cave Junction State OR Zip 97523

(2) TYPE OF WORK New Well
 Deepening Alteration (repair/recondition) Abandonment Conversion

(3) DRILL METHOD
 Rotary Air Rotary Mud Cable Auger Cable Mud
 Other

(4) PROPOSED USE
 Domestic Community Industrial Irrigation
 Thermal Injection Livestock Other

(5) BORE HOLE CONSTRUCTION Special Construction: Yes No
Depth of Completed Well 138' ft.
Explosives used: Yes No Type _____ Amount _____

BORE HOLE			SEAL			
Diameter	From	To	Material	From	To	Sacks or Pounds
18"	0'	29'	Bentonite	0'	29'	18 Sacks
6"	29'	138'				

How was seal placed: Method A B C D E

Other Bentonite Dry Poured

Backfill placed from _____ ft. to _____ ft. Material _____
Gravel placed from _____ ft. to _____ ft. Size of gravel _____

(6) CASING/LINER

Diameter	From	To	Gauge	Steel	Plastic	Welded	Threaded
Casing: 6"	+1'	118'	.280	<input checked="" type="checkbox"/>	<input type="checkbox"/>	<input checked="" type="checkbox"/>	<input type="checkbox"/>
Liner:				<input type="checkbox"/>	<input type="checkbox"/>	<input type="checkbox"/>	<input type="checkbox"/>

Drive Shoe used Inside Outside None
Final location of shoe(s) 118'

(7) PERFORATIONS/SCREENS

Perforations Method Torch
 Screens Type _____ Material _____

From	To	Slot Size	Number	Diameter	Total pipe size	Casing	Liner
88'	118'	3/16" x 0.00				<input checked="" type="checkbox"/>	<input type="checkbox"/>

(8) WELL TESTS: Minimum testing time is 1 hour
 Pump Bailor Air Flowing Artesian

Yield gal/min	Drawdown	Drill stem at	Time
100+		118'	1 Hr

Temperature of water 82 Depth Artesian Flow Found _____
Was a water analysis done? Yes By whom _____
Did any strata contain water not suitable for intended use? Too little
 Salty Muddy Odor Colored Other _____
Depth of strata: _____

(9) LOCATION OF WELL (legal description)
County Josephine
Tax Lot 298 Lot _____
Township 40 S Range 8 W WM
Section 11 SW 1/4 NE 1/4

Lat _____ or _____ (degrees or decimal)
Long _____ or _____ (degrees or decimal)

Street Address of Well (or nearest address) 8151 Takilma Rd
Cave Junction, OR

(10) STATIC WATER LEVEL
13' ft. below land surface. Date 8/1/05
_____ ft. below land surface. Date _____
Artesian pressure _____ lb. per square inch Date _____

(11) WATER BEARING ZONES
Depth at which water was first found 102'

From	To	Estimated Flow Rate	SWL
102'	134'	100+ GPM	13'

(12) WELL LOG Ground Elevation _____

Material	From	To	SWL
Brown Clay & Cobble	0'	7'	
Brown Clay & Med. Gravel	7'	21'	
Brown Clay w/Gravel & Boulders	21'	71'	
Brown Clay w/Sand & Med. GVI	71'	138'	13'

RECEIVED

JUN 09 2005

WATER RESOURCES DEPT.
SALEM, OREGON

Date Started 5/31/05 Completed 5/31/05

(unbonded) Water Well Constructor Certification
I certify that the work I performed on the construction, deepening, alteration, or abandonment of this well is in compliance with Oregon water supply well construction standards. Materials used and information reported above are true to the best of my knowledge and belief.

WWC Number _____ Date _____
Signed _____

(bonded) Water Well Constructor Certification
I accept responsibility for the construction, deepening, alteration, or abandonment work performed on this well during the construction dates reported above. All work performed during this time is in compliance with Oregon water supply well construction standards. This report is true to the best of my knowledge and belief.

WWC Number 1835 Date 8/8/05
Signed Kevin A. Clouser Clouser Drilling LLC

ORIGINAL - WATER RESOURCES DEPARTMENT FIRST COPY - CONSTRUCTOR SECOND COPY - CUSTOMER 06/16/2004

RECEIVED BY OWRD RECEIVED BY OWRD

OCT 13 2015

SALEM, OR

G-18148

OCT 23 2015

SALEM, OR