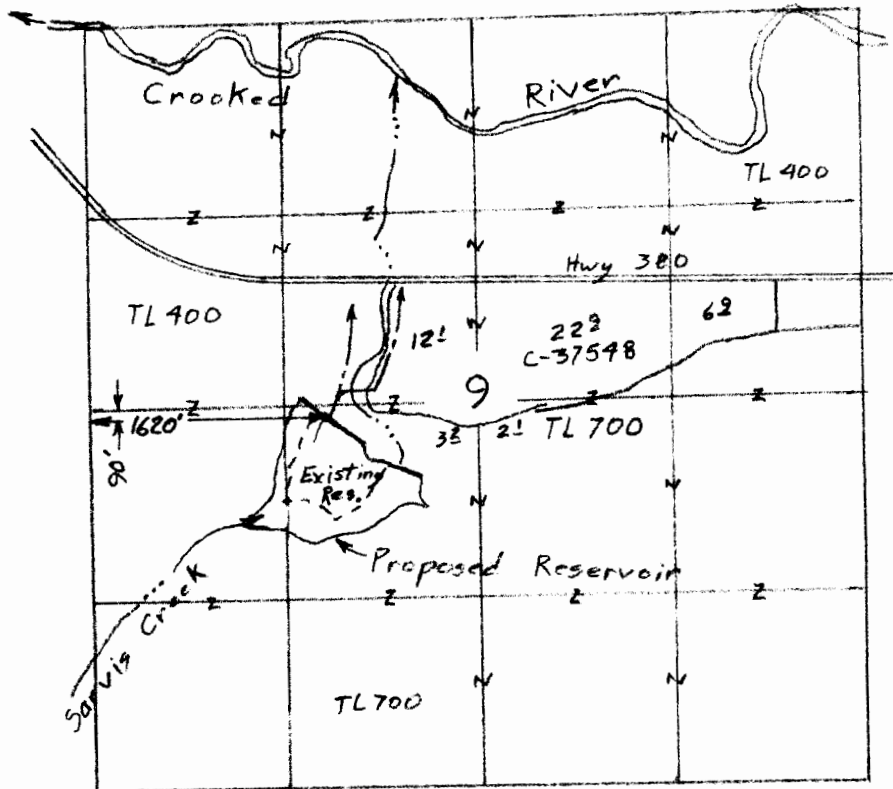


T. 17 S., R. 21 E., W.M.




Scale 1" = 1320'  
(4" = 1 mile)

RECEIVED BY OWRD

DEC 07 2015

SALEM, OR

Application Map  
for  
Waibel Ranches, LLC



Renewal Dec 31, 2015

This map is for the purpose of  
locating a water right only  
and has no intent to provide  
legal dimensions or the location  
of property lines.

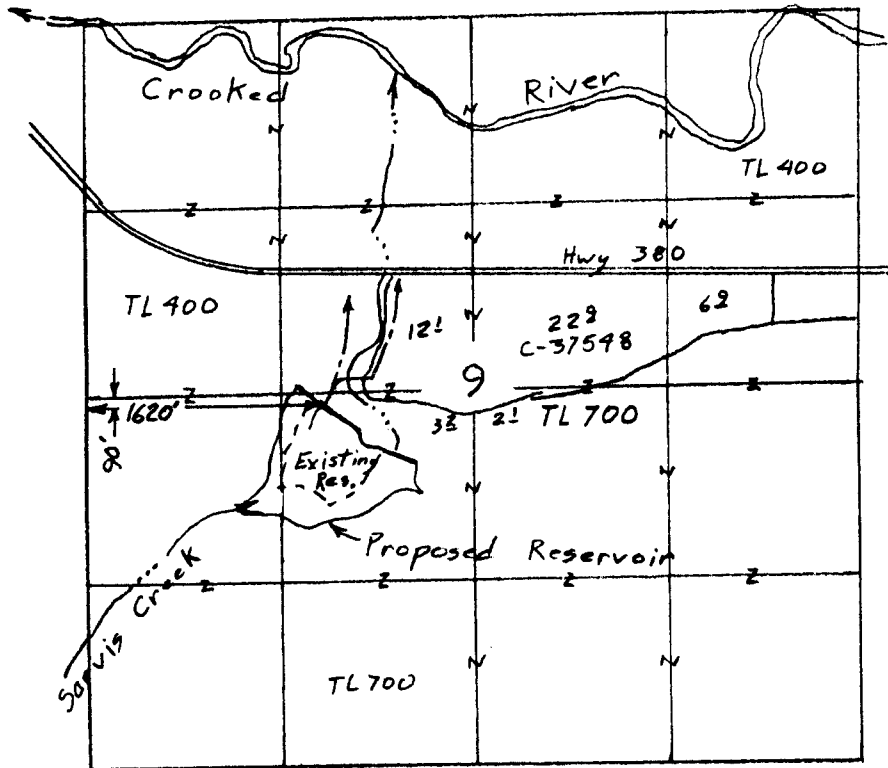
**ESTES SURVEYS, LLC**

PO Box 47519  
Salem, OR 97385-7519  
(503) 585-7599

60382 Ave. 300  
Bend, OR 97702  
(541) 382-7391

R-88155

T. 17 S., R. 21 E., W.M.



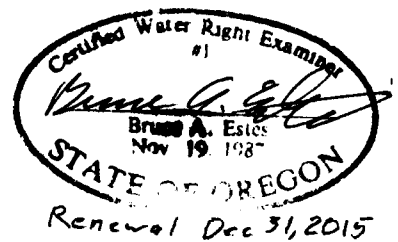
Scale 1" = 1320'  
(4" = 1 mile)

Application Map  
for  
Waibel Ranches, LLC

RECEIVED BY OWRD

DEC 17 2015

SALEM, OR



This map is for the purpose of  
locating a water right only  
and has no intent to provide  
legal dimensions or the location  
of property lines.

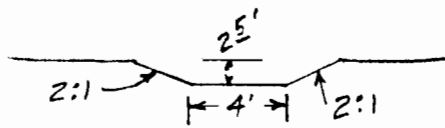
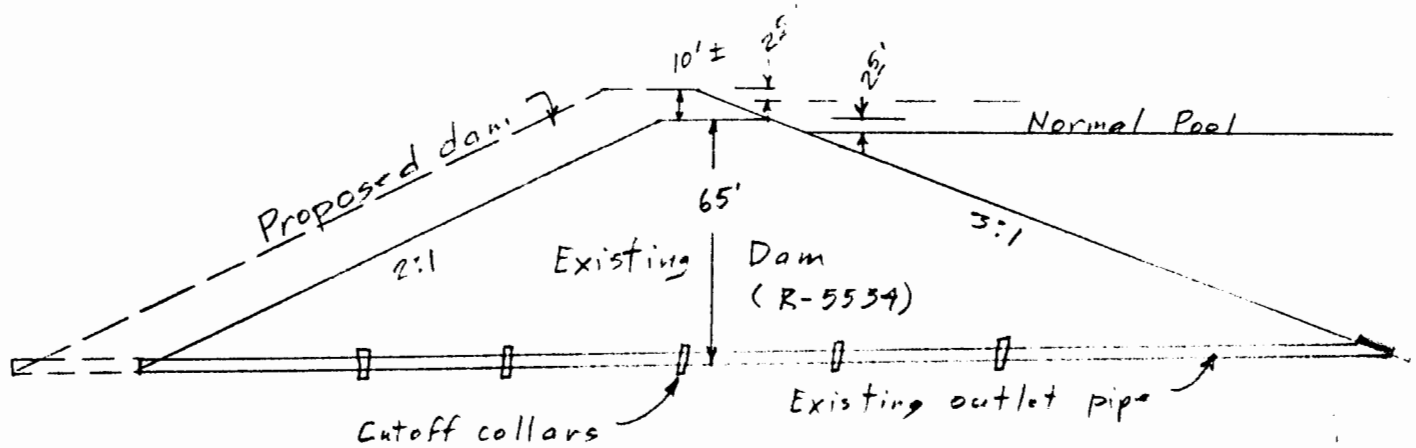
**ESTES SURVEYS, LLC**

PO Box 47519  
Salem, OR 97306-7519  
(503) 595-7593

60382 Arnold Rd  
Bend, OR 97702  
(541) 382-7391

R-88155

Sarvis Creek Reservoir Expansion  
NE 1/4 SW 1/4 Sec. 9, T. 17S., R. 21E., W.M.



Spillway will probably be moved to original ground east of present location.

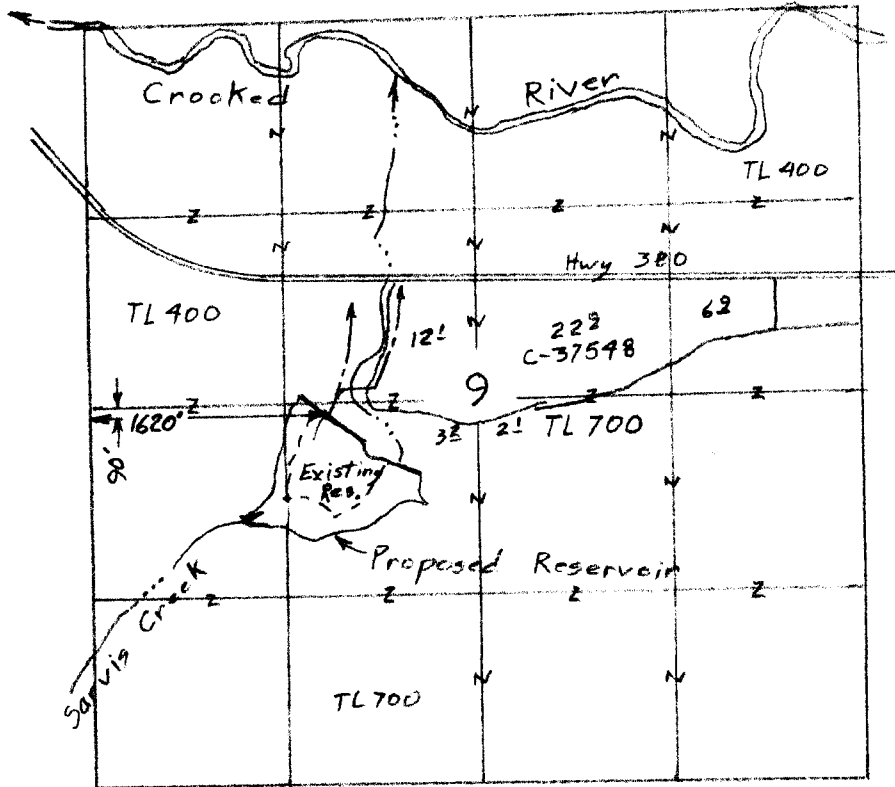
Preliminary Plan  
for  
Waibel Ranches, LLC

RECEIVED BY OWRD.

DEC 17 2015

SALEM, OR

T. 17 S., R. 21 E., W.M.




Scale 1" = 1320'  
(4" = 1 mile)

Application Map  
for  
Waibel Ranches, LLC

RECEIVED BY OWRD

DEC 07 2015

SALEM, OR



Renewal Dec 31, 2015

This map is for the purpose of locating a water right only and has no intent to provide legal dimensions or the location of property lines.

**ESTES SURVEYS, LLC**  
 PO Box 17519      60382 4th St SW  
 Salem, OR 97305-7519      Bend, OR 97702  
 (503) 585-7589      (541) 382-7381

R-2015