

Name R. J. and Mabel Wulf
 By _____
 Address Yamhill, Oregon

Application No. 24414
 Permit No. 19254
 Certificate No. 19896

FEES PAID

| Date | Amount | Receipt No. |
|-----------------|---------------|-------------|
| <u>2/3/50</u> | <u>15.00</u> | <u>880</u> |
| | B. P. Fee | |
| <u>12/12/52</u> | \$1 Cert. Fee | <u>1480</u> |

FEES REFUNDED

| Date | Amount | Check No. |
|------|--------|-----------|
| | | |

Stream Index, Page No. 2-70-0

Date filed January 27, 1950
 Priority January 27, 1950
 Action suspended until _____ HC

ASSIGNMENTS

| Date | To Whom | Address | Volume | Page |
|------|---------|---------|--------|------|
| | | | | |

Returned to applicant _____
 Date of approval June 30, 1950

CONSTRUCTION

Date for beginning June 30, 1951
 Date for completion October 1, 1952
 Extended to _____
 Date for application of water October 1, 1953
 Extended to _____

REMARKS

0.07 cfs from Rowland Creek (North Yamhill R.) for irrigation of 5.4 ac.

JUN 30 1951 CARD FOR A

PROSECUTION OF WORK

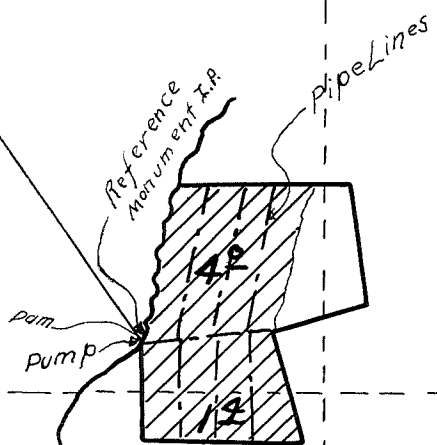
Form "A" filed July 14, 1951
 Form "B" filed August 13, 1951
 Form "C" filed August 13, 1951

FINAL PROOF

Blank mailed August 28, 1951
 Proof received _____
 Date certificate issued 9/30/52

4

S 34° 41' E
1.188



Rowland Creek

John B. Rowland DLC # 44

IR

Application
Permit No

NOTICE OF BEGINNING OF CONSTRUCTION

I, R. J. Wulf, the holder of Permit No. 19254 to appropriate the public waters of the state of Oregon, began the actual construction of the works described therein on the 1st day of July, 1950.

Remarks: After permit issued, immediately constructed bottom mud sill of dam and installed 3H.P. electric pump and irrigated in summer of 1950, and have irrigated past 2 months. Last summer also installed top sill of dam, but it washed out last fall, will complete dam this summer. Work required service of one man and myself.

IN WITNESS WHEREOF, I have hereunto set my hand this 10th day of July, 1951. R. J. Wulf, Yamhill, Oregon

Fill out, detach, and mail to the State Engineer, Salem, Oregon, when construction work is begun.

NOTICE OF COMPLETION OF CONSTRUCTION

I, R. J. Wulf and Mabel Wulf, the holder of Permit No. 19254 to appropriate the public waters of the state of Oregon, completed the construction of the works described therein on the 3rd day of August, 1951.

Remarks: If the works have less capacity than described in the permit, or you have definitely abandoned part of the proposed development, you should so state in order that our records may not be unnecessarily encumbered.

IN WITNESS WHEREOF, I have hereunto set my hand this 13th day of August, 1951. R. J. Wulf & Mabel Wulf, Yamhill, Oregon

Fill out, detach, and mail to the State Engineer, Salem, Oregon, when construction work is completed.

IMPORTANT—This form is a notice to the State Engineer that permittee is ready to make final proof to the extent to which the water has actually been applied to the intended use under the terms of the permit. Permittee is cautioned that Certificate of Water Right will be issued based on the extent of the quantity and use as determined by the final proof inspection and survey which will be made in response to the filing of this Form C. NOTE: In the case of an irrigation permit, this Form C should not be mailed to the State Engineer until all of the land described in the permit, which it is intended to irrigate under this permit at any time, has actually been irrigated. Fill out, detach, and mail to the State Engineer, Salem, Oregon, when all of the water has been applied.

NOTICE OF COMPLETE APPLICATION OF WATER TO A BENEFICIAL USE

I, R. J. Wulf and Mabel Wulf, the holder of Permit No. 19254 to appropriate the public waters of the state of Oregon, completely applied the waters to a beneficial use in accordance with the terms of said permit, on the 3rd day of August, 1951.

Remarks:

IN WITNESS WHEREOF, I have hereunto set my hand this 13th day of August, 1951. R. J. Wulf & Mabel Wulf, Yamhill, Oregon

May 28, 1952

R. J. and Mabel Wulf
Yamhill
Oregon

Dear Sir & Madam:

Receipt is acknowledged of Proof of Appropriation of Water under your Permit No. 19254, which has been properly signed by you under the Affidavit of Appropriator.

If you will now submit the statutory Certificate recording fee of \$1, the Permit may be placed in line for the issuance of a certificate confirming the right thereunder.

Very truly yours,

CHAS. E. STRICKLIN
State Engineer

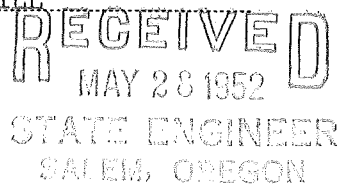
By
Geo. V. Naderman, Assistant

GVN:mb

Permit No. 19254 **19896**

Application No. 24414

County YAMHILL



Proof of Appropriation of Water

1. Name R.J. & Mabel Wulf 2. Address Yamhill, Oregon
 3. Source of supply Rowland Creek
 Tributary of North Yamhill River
 4. Amount of water 0.068 c.f.s. 5. Priority date January 27, 1950
 6. Use Irrigation

7. Location of point of diversion, NE 1/4 SW 1/4 as projected in J.B. Rowland DLC #44
(Legal Subdivision) Sec. 4, Twp. 3 S., Range 4 W., W. M.
 8. The description of land given below corresponds to that found in your permit covering land to be irrigated, or, if for other purposes, the place of use.

| Township | Range | Section | Forty-acre Tract | No. Acres Described in Permit | No. Acres Actually Irrigated |
|----------|-------|---------|---|-------------------------------|------------------------------|
| 3 S. | 4 W. | 4 | NE 1/4 SW 1/4, as projected in J.B. Rowland DLC #44 | 4.2 | 4.2 |
| | | | SE 1/4 SW 1/4 " | " | 1.2 |

A part of the Donation Land Claim of John R. Rowland and wife, Notification No. 1560, Claim No. 44, in Township 3 South, Range 4 West of the Willamette Meridian, said part being bounded and described as follows, to-wit:

Beginning at the Southeast corner of a certain piece of land deeded by William Ball and wife to W.J. McConnell on the 22nd day of April, 1878, by deed recorded in Book "R" of Deeds at page 153, Records of Yamhill County, Oregon, said point being in the center of the State Highway and approximately 25.50 chains East and 18.17 chains South of the Northwest corner of said Donation Land Claim; thence West 8.36 chains; thence South 10.00 chains; thence East 6.25 chains to the Southwest corner of land deeded to D.C. Tallman by Deed recorded in Book 51 at page 288, Deed Records of Yamhill County, Oregon; thence North 15° West 4.50 chains; thence North 75° East 4.00 chains to center of State Highway; thence North 15 1/2° West 5.375 chains to beginning; save and except the following; Beginning at the Northwest corner of the above described tract of land; thence South 6.50 chains to the main channel of Rowland branch; thence up said main channel of said branch bearing North 12 1/2° East 6.55 chains; thence West (Var. 21° E.) 1.42 chains to the place of beginning.

If for irrigation, this appropriation shall be limited to 1/80th of one cubic foot per second or its equivalent for each acre irrigated and shall be further limited to a diversion of not to exceed 2 1/2 acre feet per acre for each acre irrigated during the irrigation season of each year, and shall be subject to such reasonable rotation system as may be ordered by the proper state officer.

DESCRIPTION OF WORKS

9. (a) If a dam has been constructed, give description: Height, ft.; length on top, ft.; length on bottom, ft.; material used and character of construction,

(b) Give description of headgate: Width, ft.; depth, ft.; material used and character of construction,

(c) Size of canal: Width on top (at waterline), ft.; width on bottom, ft.; depth of water, ft.; grade, ft. fall per 1,000 ft. Actual capacity, sec.-ft. Give general description:

(d) Pipe line: Description of intake, Length of pipe, ft.; size at intake, in.; size at ft. from intake, in.; size at place of use, in. Difference in elevation between intake and place of use, ft. Is grade uniform? Actual capacity of pipe line, sec.-ft. Give general description: (Material: Steel, wrought, cast iron, wood stave, etc.)

(e) Pumping plant: Give size and type of pump, Suction lift, ft.; discharge lift, ft. Type of motor used Horsepower rating, H. P. Actual capacity of pump, sec.-ft.

10. During what months is water beneficially used?

11. State character of soil Kind of crops raised

12. Does the accompanying map, filed with your application, show correctly the point of diversion, area of land irrigated, or place of use?

13. If not, wherein is such map in error?

14. Domestic use: Give number of families actually using water at this itme

15. If for power, mining, municipal, manufacturing, storage or any other purpose than irrigation, give extent and method of such use

AFFIDAVIT OF APPROPRIATOR

STATE OF OREGON,
County of } ss.

I,, being first duly sworn, depose and say that I have read the above and foregoing proof of appropriation of water; that I know the contents thereof, and that the facts therein stated are true.

IN WITNESS WHEREOF, I have hereunto set my hand this day of *24th day of May*, 19*52*.

R J Wulf & Mabel Wulf

Subscribed and sworn to before me this day of, 19.....

Notary Public for Oregon

[Notarial Seal]

My commission expires

AFFIDAVIT OF WITNESSES

STATE OF OREGON,
County of } ss.

We,, and of, being first duly sworn, depose and say that we are well acquainted with the facts and conditions set forth in the foregoing statement relative to proof of appropriation of water under Permit No.; that we and each of us have been over and upon each tract described in said proof, and from such personal inspection have knowledge that all necessary ditches, dams and other diversion and distributing works have been constructed, and water used as stated therein; that we have carefully read such proof of appropriation, and that each and every statement contained therein is true to the best of our knowledge and belief.

Subscribed and sworn to before me this day of, 19.....

Notary Public for Oregon

[Notarial Seal]

My commission expires

REPORT OF PERSON MAKING INSPECTION

(For use by Representative of State Engineer)

I, H. L. Coffman, do hereby certify that I have made an inspection of the works described herein and in Permit No. ...19254....., on the ...9th..... day of ...October....., 1951., and found the foregoing statements and descriptions of works to be accurate. In my opinion the appropriation has been completed to the extent of
(Quantity of water in second-feet or acre-feet)
and I recommend the issuance of water right certificate for this amount.

NOTICE TO INSPECTORS

If conditions do not justify the above report by you, please return the proof without your signature, with a full report by letter.

H. L. Coffman

(Name)

FIELD ENGINEER

(Title)

Permit No. 19254

Application No. 24414

County YAMHILL

Proof of Appropriation of Water

1. Name R. J. & Mabel Wulf 2. Address Yamhill, Oregon
 3. Source of supply Rowland Creek
 Tributary of North Yamhill River
 4. Amount of water ^{0.068} -0.07 c.f.s. 5. Priority date January 27, 1950
 6. Use irrigation

4s. Projected within J.B. Rowland D.L.C. # 44

7. Location of point of diversion, NE 1/4 of the SW 1/4 Sec. 4, Twp. 3 S., Range 4 W., W. M.
(Legal Subdivision)
 8. The description of land given below corresponds to that found in your permit covering land to be irrigated, or, if for other purposes, the place of use.

| Township | Range | Section | Forty-acre Tract | No. Acres Described in Permit | No. Acres Actually Irrigated |
|----------|-------|---------|---------------------------|-------------------------------|------------------------------|
| 3 S. | 4 W. | 4 | NE SW <i>J.B. Rowland</i> | 40 | 40 |
| 3 S. | 4 W. | 4 | SE SW " " | 14 | 14 |
| | | | <i>NW SE " "</i> | | 54 |

Property on which water is to be used is a part of that more explicitly described by applicant as follows:

A part of the Donation Land Claim of John R. Rowland and wife, Notification No. 1560, Claim No. 44, in Township 3 South, Range 4 West of the Willamette Meridian, said part being bounded and described as follows, to-wit:

Beginning at the Southeast corner of a certain piece of land deeded by William Ball and wife to W. J. McConnell on the 22nd day of April, 1878, by deed recorded in Book "R" of Deeds at page 153, Records of Yamhill County, Oregon, said point being in the center of the State Highway and approximately 25.50 chains East and 18.17 chains South of the Northwest corner of said Donation Land Claim; thence West 8.36 chains; thence South 10.00 chains; thence East 6.25 chains to the Southwest corner of land deeded to D. C. Tallman by Deed recorded in Book 51 at page 288, Deed Records of Yamhill County, Oregon; thence North 15° West 4.50 chains; thence North 75° East 4.00 chains to center of State Highway; thence North 15 1/2° West 5.375 chains to beginning; save and except the following; Beginning at the Northwest corner of the above described tract of land; thence South 6.50 chains to the main channel of Rowland branch; thence up said main channel of said brance bearing North 12 1/2° East 6.55 chains; thence West (Var. 21° E.) 1.42 chains to the place of beginning.

If for irrigation, this appropriation shall be limited to 1/80th of one cubic foot per second or its equivalent for each acre irrigated and shall be further limited to a diversion of not to exceed 2 1/2 acre feet per acre for each acre irrigated during the irrigation season of each year, and shall be subject to such reasonable rotation system as may be ordered by the proper state officer.

DESCRIPTION OF WORKS

9. (a) If a dam has been constructed, give description: Height, 5.0 ft.; length on top, 35.5 ft.; length on bottom, ft.; material used and character of construction, wood & concrete - Res. - 4 1/2 deep x 20" x 450" (to apply line)

(b) Give description of headgate: Width, ft.; depth, ft.; material used and character of construction, Storage is in excess of 1 acre foot.

(c) Size of canal: Width on top (at waterline), ft.; width on bottom, ft.; depth of water, ft.; grade, ft. fall per 1,000 ft. Actual capacity, sec.-ft. Give general description:

(d) Pipe line: Description of intake,

Length of pipe, 8.00 ft.; size at intake, 8" in.; size at 300 ft. from intake, 2" in.; size at place of use, 2" in. Difference in elevation between intake and place of use, ft.

Is grade uniform? Actual capacity of pipe line, sec.-ft.

Give general description: Maximum (Material: Steel, wrought, cast iron, wood stave, etc.) 9 1/2 3/32 x 3/16 woods

(e) Pumping plant: Give size and type of pump, Suction lift, 5.0 ft.; discharge lift, ft. Type of motor used Elec. Horsepower rating, 3 H. P. Actual capacity of pump, 110 GPM (maximum) sec.-ft.

10. During what months is water beneficially used? August to December

11. State character of soil Kind of crops raised Okra & green paddy, beans, water, Garden, Lawn

12. Does the accompanying map, filed with your application, show correctly the point of diversion, area of land irrigated, or place of use?

13. If not, wherein is such map in error?

14. Domestic use: Give number of families actually using water at this itme

15. If for power, mining, municipal, manufacturing, storage or any other purpose than irrigation, give extent and method of such use

AFFIDAVIT OF APPROPRIATOR

STATE OF OREGON, }
County of } ss.

I,, being first duly sworn, depose and say that I have read the above and foregoing proof of appropriation of water; that I know the contents thereof, and that the facts therein stated are true.

IN WITNESS WHEREOF, I have hereunto set my hand this day of, 19.....

Subscribed and sworn to before me this day of, 19.....

Notary Public for Oregon

[Notarial Seal]

My commission expires

AFFIDAVIT OF WITNESSES

STATE OF OREGON, }
County of } ss.

We,, and of, being first duly sworn, depose and say that we are well acquainted with the facts and conditions set forth in the foregoing statement relative to proof of appropriation of water under Permit No.; that we and each of us have been over and upon each tract described in said proof, and from such personal inspection have knowledge that all necessary ditches, dams and other diversion and distributing works have been constructed, and water used as stated therein; that we have carefully read such proof of appropriation, and that each and every statement contained therein is true to the best of our knowledge and belief.

Subscribed and sworn to before me this day of, 19.....

Notary Public for Oregon

[Notarial Seal]

My commission expires

REPORT OF PERSON MAKING INSPECTION

(For use by Representative of State Engineer)

I,, do hereby certify that I have made an inspection of the works described herein and in Permit No. 19254, on the 9th day of October, 1951, and found the foregoing statements and descriptions of works to be accurate. In my opinion the appropriation has been completed to the extent of
(Quantity of water in second-feet or acre-feet)
and I recommend the issuance of water right certificate for this amount.

NOTICE TO INSPECTORS

If conditions do not justify the above report by you, please return the proof without your signature, with a full report by letter.

.....
(Name)
.....
(Title)

May 5, 1952

R.J. & Mabel Mulf
Yashill
Oregon

Dear Sir & Madam:

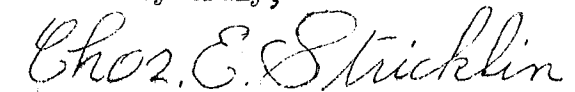
We are enclosing herewith for completion, final proof in connection with the incomplete water right represented by your Permit No. 19254, for the use of 0.068 c.f.s. from Rowland Creek for irrigation.

If you agree with the figures on the proof, which are based on our survey, you should sign the proof on the second sheet at the place checked in red and return it to this office at once with the statutory fee of \$1.00 for recording certificate when issued. ~~With the proof you should submit the legal description of the property figuring in the water right as this description appears on your deed, abstract or contract.~~

The figures on the proof indicate the extent and limit of your water right as provided by law, and mark the completed right.

In the interest of economy and due to the fact that your completed project was examined by a representative of this office, it is not considered necessary that your signature be made before a notary public, nor that the signatures of witnesses be affixed to the proof.

Yours very truly,



CHAS. E. STRICKLIN
State Engineer

Enclosure
Form 117

2/1/14

August 17, 1951

Mr. R. J. and Mabel Wulf
Yamhill, Oregon

Dear Sir and Madam:

This will acknowledge receipt of Forms B and C, being notices of the completion of construction and complete application of water under your Permit No. 19254.

Pursuant to your reports and in line with the general practice of this office, a survey will be made at a later date for the purpose of checking the acreage actually irrigated. After this survey, proof may be made by you and certificate issued covering the lands which the survey shows to have been irrigated, and any lands described in your permit that have not been irrigated will be automatically eliminated from your water right.

In the meantime, the permit which you hold will be ~~valid evidence~~ of your water right.

Very truly yours,

CHAS. E. STRICKLEN
State Engineer

By
Ed K. Humphrey, Assistant

EKH:dlh

July 23, 1951

R. J. and Mabel Wolf
Yamhill, Oregon

Dear Sir and Madam:

This acknowledges receipt of Form A, being notice of the beginning of construction under Permit No. 19254 in the name of R. J. and Mabel Wolf.

This report has been filed with other matter pertaining to the water right, and the permit is in good standing until October 1, 19 ~~52~~ when under its terms, construction should be completed.

Very truly yours,

Chas. E. Stricklin

CHAS. E. STRICKLIN
State Engineer

dlh
Form 118

R. J. and Mabel Wulf
Yamhill, Oregon

24414

June 30, 1950

Dear Sir and Madam:

Herewith you will find Application No. 24414, Permit
No. 19254, together with blueprint.

Filed and given no. 24414. It appears to be in satisfactory
form and is being placed in line for approval and issuance
of a permit.

Very truly yours,

CHAS. E. STRICKLIN
State Engineer

By
Ed K. Humphrey, Assistant

EKH:eg
Enc.

24414

February 9, 1950

Mr. R. J. and Mabel Wulf
Yamhill, Oregon

Dear Sir and Madam:

This will acknowledge receipt of your application for a permit to appropriate 1/10th cubic foot of water per second from Rowland Creek for irrigation, together with your remittance in the amount of \$15.00, for which our receipt no. 8862 is enclosed herewith.

The application, which has been checked over, has been filed and given No. 24414. It appears to be in satisfactory form and is being placed in line for approval and issuance of a permit.

Very truly yours,

CHAS. E. STRICKLIN
State Engineer

By
Ed K. Humphrey, Assistant

EKH:eg
Enc.