

# Application for a Permit to Use Surface Water



Oregon Water Resources Department  
725 Summer Street NE, Suite A  
Salem, Oregon 97301-1266  
(503) 986-0900  
www.wrd.state.or.us

## Water-Use Permit Application Processing

### 1. Completeness Determination

The Department evaluates whether the application and accompanying map contain all of the information required under OAR 690-310-0040 and OAR 690-310-0050 ([www.oregon.gov/owrd/law.our](http://www.oregon.gov/owrd/law.our)). The Department also determines whether the proposed use is prohibited by statute. If the Department determines that the application is incomplete, all fees have not been paid, or the use is prohibited by statute, the application and all fees submitted are returned to the applicant.

### 2. Initial Review

The Department reviews the application to determine whether water is available during the period requested, whether the proposed use is restricted or limited by rule or statute, and whether other issues may preclude approval of or restrict the proposed use. An Initial Review (IR) containing preliminary determinations is mailed to the applicant. The applicant has 14 days from the mailing date to withdraw the application from further processing and receive a refund of all fees paid minus \$200. The applicant may put the application on hold for up to 180 days and may request additional time if necessary.

### 3. Public Notice

Within 7 days of the mailing of the initial review, the Department gives public notice of the application in the weekly notice published by the Department at [www.oregon.gov/owrd](http://www.oregon.gov/owrd). The public comment period is 30 days from publication in the weekly notice.

### 4. Proposed Final Order Issued

The Department reviews any comments received, including comments from other state agencies related to the protection of sensitive, threatened or endangered fish species. Within 60 days of completion of the IR, the Department issues a Proposed Final Order (PFO) explaining the proposed decision to deny or approve the application. A PFO proposing approval of an application will include a draft permit, and may request additional information or outstanding fees required prior to permit issuance.

### 5. Public Notice

Within 7 days of issuing the PFO, the Department gives public notice in the weekly notice. Notice includes information about the application and the PFO. Protest must be received by the Department within 45 days after publication of the PFO in the weekly notice. Anyone may file a protest. The protest filing fee is \$350.00 for the applicant and \$700.00 for non-applicants. Protests are filed on approximately 10% of Proposed Final Orders. If a protest is filed the Department will attempt to settle the protest but will schedule a contested case hearing if necessary.

### 6. Final Order Issued

If no protests are filed, the Department can issue a Final Order within 60 days of the close of the period for receiving protest. If the application is approved, a permit is issued. The permit specifies the details of the authorized use and any terms, limitations or conditions that the Department deems appropriate.

**RECEIVED**

DEC 24 2015

OWRD

WR

# Minimum Requirements Checklist

Minimum Requirements (OAR 690-310-0040, OAR 690-310-0050 & ORS 537.140)

## Include this checklist with the application

Check that each of the following items is included. The application will be returned if all required items are not included. If you have questions, please call the Water Rights Customer Service Group at (503) 986-0900.

- SECTION 1: applicant information and signature
- SECTION 2: property ownership
- SECTION 3: source of water requested
- SECTION 4: water use
- SECTION 5: water management
- SECTION 6: resource protection
- SECTION 7: project schedule
- SECTION 8: within a district
- SECTION 9: remarks

### Attachments:

---

- Land Use Information Form with approval and signature (*must be an original*) or signed receipt
- Provide the legal description of: (1) the property from which the water is to be diverted, (2) any property crossed by the proposed ditch, canal or other work, and (3) any property on which the water is to be used as depicted on the map.
- Fees - Amount enclosed: \$ 6,050  
See the Department's Fee Schedule at [www.oregon.gov/owrd](http://www.oregon.gov/owrd) or call (503) 986-0900.

### Provide a map and check that each of the following items is included:

---

- Permanent quality and drawn in ink
- Even map scale not less than 4" = 1 mile (example: 1" = 400 ft, 1" = 1320 ft, etc.)
- North Directional Symbol
- Township, Range, Section, Quarter/Quarter, Tax Lots
- Reference corner on map
- Location of each well, and/or dam if applicable, by reference to a recognized public land survey corner (distances north/south and east/west)
- Indicate the area of use by Quarter/Quarter and tax lot clearly identified
- Number of acres per Quarter/Quarter and hatching to indicate area of use if for primary irrigation, supplemental irrigation, or nursery
- Location of main canals, ditches, pipelines or flumes (if well is outside of the area of use)
- Other:

**RECEIVED**

DEC 24 2015

**OWRD**

WR

# Application for a Permit to Use Surface Water



**Oregon Water Resources Department**  
725 Summer Street NE, Suite A  
Salem Oregon 97301-1266  
(503) 986-0900  
www.wrd.state.or.us

## SECTION 1: APPLICANT INFORMATION AND SIGNATURE

### Applicant Information

|                                      |                      |                            |                                  |
|--------------------------------------|----------------------|----------------------------|----------------------------------|
| NAME<br>WESTLAND IRRIGATION DISTRICT |                      | PHONE (HM)<br>541-667-2030 |                                  |
| PHONE (WK)<br>541-667-2030           | CELL<br>541-571-1200 | FAX<br>541-667-2031        |                                  |
| ADDRESS<br>P.O. BOX 944              |                      |                            |                                  |
| CITY<br>HERMISTON                    | STATE<br>OR          | ZIP<br>97838               | E-MAIL *<br>WID.MW@MACHMEDIA.NET |

### Organization Information

|                       |       |              |          |
|-----------------------|-------|--------------|----------|
| NAME<br>SAME AS ABOVE |       | PHONE        | FAX      |
| ADDRESS               |       | CELL<br>5    |          |
| CITY                  | STATE | ZIP<br>97801 | E-MAIL * |

### Agent Information – The agent is authorized to represent the applicant in all matters relating to this application.

|   |             |                       |   |
|---|-------------|-----------------------|---|
| AGENT / BUSINESS NAME<br>NORTHEAST OREGON WATER ASSOCIATION |             | PHONE<br>541-969-8026 | FAX<br>NA                                   |
| ADDRESS<br>3750 SW MARSHALL PLACE                           |             | CELL<br>541-969-8026  |   |
| CITY<br>PENDLETON   | STATE<br>OR | ZIP<br>97801          | E-MAIL *<br>JRCOOK@NORTHEASTOREGONWATER.ORG |

Note: Attach multiple copies as needed

\* By providing an e-mail address, consent is given to receive all correspondence from the department electronically. (paper copies of the final order documents will also be mailed.)

**RECEIVED**


DEC 24 2015

**OWRD**

**By my signature below I confirm that I understand:**

- I am asking to use water specifically as described in this application.
- Evaluation of this application will be based on information provided in the application packet.
- I cannot legally use water until the Water Resources Department issues a permit to me.
- The Department encourages all applicants to wait for a permit to be issued before beginning construction of any proposed diversion. Acceptance of this application does not guarantee a permit will be issued.
- If I begin construction prior to the issuance of a permit, I assume all risks associated with my actions.
- If I get a permit, I must not waste water.
- If development of the water use is not according to the terms of the permit, the permit can be cancelled.
- The water use must be compatible with local comprehensive land use plans.
- Even if the Department issues a permit, I may have to stop using water to allow senior water right holders to get water to which they are entitled.

**I (we) affirm that the information contained in this application is true and accurate.**

  
Applicant Signature

MIKE WICK, General Mgr.  
Print Name and title if applicable

12/21/2015  
Date

Applicant Signature

Print Name and title if applicable

Date

Revise

|                    |                  |            |
|--------------------|------------------|------------|
| For Department Use |                  |            |
| App. No. _____     | Permit No. _____ | Date _____ |

**SECTION 2: PROPERTY OWNERSHIP**

Please indicate if you own all the lands associated with the project from which the water is to be diverted, conveyed, and used.

Yes

There are no encumbrances.

This land is encumbered by easements, rights of way, roads or other encumbrances.

X No

I have a recorded easement or written authorization permitting access.

X  I do not currently have written authorization or easement permitting access.

Written authorization or an easement is not necessary, because the only affected lands I do not own are state-owned submersible lands, and this application is for irrigation and/or domestic use only (ORS 274.040).

Water is to be diverted, conveyed, and/or used only on federal lands.

List the names and mailing addresses of all affected landowners (*attach additional sheets if necessary*). See Exhibit A for a list of names and addresses of all affected landowners by map and tax lot

**SECTION 3: SOURCE OF WATER**

**A. Proposed Source of Water**

Provide the commonly used name of the water body from which water will be diverted, and the name of the stream or lake it flows into. If unnamed, say so:

Source 1: Columbia River (POD A, B, and C)

Tributary to: Pacific Ocean

Source 2: Columbia River (POD D)

Tributary to: Pacific Ocean

Source 3: \_\_\_\_\_

Tributary to: \_\_\_\_\_

Source 4: \_\_\_\_\_

Tributary to: \_\_\_\_\_

If any source listed above is stored water that is authorized under a water right permit, certificate, or decree, attach a copy of the document or list the document number (for decrees, list the volume, page and/or decree name).

**B. Applications to Use Stored Water**

Do you, or will you, own the reservoir(s) described in item 3A above?

Yes.

No. (Please enclose a copy of your written notification to the operator of the reservoir of your intent to file this application, which you should have already mailed or delivered to the operator.)

**RECEIVED**

**DEC 24 2015**

**OWRD**

WR

If *all* sources listed in item 3A are stored water, the Department will review your application using the expedited process provided in ORS 537.147, unless you check the box below. Please see the instruction booklet for more information.

- By checking this box, you are requesting that the Department process your application under the standard process outlined in ORS 537.150 and 537.153, rather than the expedited process provided by ORS 537.147. To file an application under the standard process, you must enclose the following:
- A copy of a signed non-expired contract or other agreement with the owner of the reservoir (if not you) to impound the volume of water you propose to use in this application.
  - A copy of your written agreement with the party (if any) delivering the water from the reservoir to you.

**SECTION 4: WATER USE**

Provide the amount of water you propose to use from each source, for each use, in cubic feet-per-second (cfs) or gallons-per-minute (gpm). If the proposed use is from storage, provide the amount in acre-feet (af):  
*(1 cfs equals 448.8 gpm. 1 acre-foot equals 325,851 gallons or 43,560 cubic feet)*

| SOURCE         | USE        | PERIOD OF USE         | AMOUNT   |
|----------------|------------|-----------------------|--|
| Columbia River | Irrigation | March 1 to November 1 | 12.75 <input checked="" type="checkbox"/> cfs <input type="checkbox"/> gpm <input type="checkbox"/> af |
|                |            |                       | <input type="checkbox"/> cfs <input type="checkbox"/> gpm <input type="checkbox"/> af                  |
|                |            |                       | <input type="checkbox"/> cfs <input type="checkbox"/> gpm <input type="checkbox"/> af                  |
|                |            |                       | <input type="checkbox"/> cfs <input type="checkbox"/> gpm <input type="checkbox"/> af                  |

**For irrigation use only:**  
 Please indicate the number of primary and supplemental acres to be irrigated.  
 Primary: 96,612 Acres                      Supplemental: (See Narrative) Acres  
 List the Permit or Certificate number of the underlying primary water right(s): \_\_\_\_\_  
 Indicate the maximum total number of acre-feet you expect to use in an irrigation season: 6,185

- If the use is **municipal or quasi-municipal**, attach **Form M**
- If the use is **domestic**, indicate the number of households: \_\_\_\_\_
- If the use is **mining**, describe what is being mined and the method(s) of extraction:  
 \_\_\_\_\_

**RECEIVED**  
 DEC 24 2015  
 OWRD

**SECTION 5: WATER MANAGEMENT**

**A. Diversion and Conveyance**

What equipment will you use to pump water from your source?

Pump (give horsepower and type)

| Station Name (pump type)        | Number of Pumps | Individual pump Size (HP) | Capacity (gpm) | TDH (feet) | Total Capacity (gpm) |
|---------------------------------|-----------------|---------------------------|----------------|------------|----------------------|
| Point of Diversion A (Existing) |                 |                           |                |            |                      |
| CID Low Lift                    | 6               | 600                       | 24,000         | 67         | 144,000              |
| Point of Diversion B (Existing) |                 |                           |                |            |                      |
| BTF Low Lift                    | 1               | 300                       | 26,000         | 39.2       | 26,000               |
| BTF Low Lift                    | 3               | 250                       | 23,000         | 37         | 69,000               |
| BTF Low Lift                    | 2               | 150                       | 13,750         | 37         | 27,500               |
| Point of Diversion C (Existing) |                 |                           |                |            |                      |
| Fredrickson                     | 5               | 800                       | 6,600          | 400        | 33,000               |
| Point of Diversion D (Proposed) |                 |                           |                |            |                      |
| NOWA Central                    | 4               | 800                       | 5,050          | 500        | 20,200               |

Other means (describe): NA

See attached narrative for project description

**RECEIVED**  
**DEC 24 2015**  
**OWRD**

**B. Application Method**

What equipment and method of application will be used? (e.g., drip, wheel line, high-pressure sprinkler)

Drip, wheel-line, low-pressure sprinkler, high-pressure sprinkler with some hand line use in the corners of center pivot irrigation systems.

**C. Conservation**

Please describe why the amount of water requested is needed and measures you propose to: prevent waste; measure the amount of water diverted; prevent damage to public uses of affected surface waters.

Please see attached data provided by IRZ consulting regarding average annual water usage in the Umatilla Basin for clarification of the purpose of the duty requested per acre.

**SECTION 6: RESOURCE PROTECTION**

In granting permission to use water from a stream or lake, the state encourages, and in some instances requires, careful control of activities that may affect the waterway or streamside area. See instruction guide for a list of possible permit requirements from other agencies. Please indicate any of the practices you plan to undertake to protect water resources.

Diversion will be screened to prevent uptake of fish and other aquatic life.

Describe planned actions: All Columbia River Diversions will have approved fish screens installed consistent with current criteria of regulating agencies

- Excavation or clearing of banks will be kept to a minimum to protect riparian or streamside areas. Describe planned actions: No new construction is proposed at POD's A, B, and C. The applicant is proposing to utilize existing capacity during periods of off-peak demand (when capacity is available) at POD's A, B, C. All excavation at POD D will be completed in compliance with the conditions of the diversion owners permit granted by the United States Army Corps of Engineers.
- Operating equipment in a water body will be managed and timed to prevent damage to aquatic life. Describe: No improvements are anticipated on POD's A, B and C. Construction and improvements on POD D will be in compliance with applicable state and federal permits obtained by the owner.
- Water quality will be protected by preventing erosion and run-off of waste or chemical products. Describe: No improvements are anticipated on POD's A, B and C. Construction and improvements on POD D will be in compliance with applicable state and federal permits obtained by the owner.

**SECTION 7: PROJECT SCHEDULE**

Note: Construction schedule provided below applicable to POD D only. No new construction is proposed or necessary for POD's A, B and C

Date construction will begin: December, 2015

Date construction will be completed: May, 2016

Date beneficial water use will begin: May, 2016

**SECTION 8: WITHIN A DISTRICT**

Check here if the point of diversion or place of use are located within or served by an irrigation or other water district.

|   |                        |              |
|---|------------------------|--------------|
| Irrigation District Name<br>Columbia Improvement District | Address<br>P.O. Box 47 |              |
| City<br>Boardman  | State<br>Oregon        | Zip<br>97818 |

|  |                         |              |
|--|-------------------------|--------------|
| Irrigation District Name<br>Westland Irrigation District | Address<br>P.O. Box 944 |              |
| City<br>Hermiston  | State<br>Oregon         | Zip<br>97838 |

|  |                          |              |
|--|--------------------------|--------------|
| Irrigation District Name<br>Butter Creek Irrigation District | Address<br>73120 HWY 207 |              |
| City<br>Echo   | State<br>Oregon          | Zip<br>97826 |

|  |                          |     |
|--|--------------------------|-----|
| Irrigation District Name<br>Echo Irrigation District | Address<br>73120 HWY 207 |     |
| City   | State                    | Zip |

**RECEIVED**  
**DEC 24 2015**  
**OWRD**

***Place of Use Acreage***

The Applicant has indicated the full boundary within which new water supplies from this permit may be used. Final place of use, as well as total primary and total supplemental acreages will be detailed prior to final proof survey.

***Period of Use Division 33 Mitigation Proposed***

The Applicant proposes a period of use from March 1 to November 1 of each year. Water from the Columbia River will be subject to mitigation from April 15 to September 30. From March 1 to April 14 and from October 1 to November 1 of each year, the Applicant may pump out of the Columbia River without the need for mitigation. The Applicant proposes to secure mitigation at the appropriate level required by regulating agencies to pump Columbia River water from April 15 to September 30. Sources of mitigation will be documented and reported to OWRD prior to the start of the mitigation season and the pumping rate during the mitigation season will be in direct proportion to the mitigation secured. The period for mitigation requirements is currently 169 days of the period of use. The Applicant through NOWA has option agreements with mitigation water sources to have all mitigation to satisfy the max rate (12.75 cfs) for the maximum mitigation duration (169 days) in place by 2016.

**RECEIVED**

**DEC 24 2015**

**OWRD**



# Land Use Information Form



**Oregon Water Resources Department**  
 725 Summer Street NE, Suite A  
 Salem, Oregon 97301-1266  
 (503) 986-0900  
 www.wrd.state.or.us

Applicant: \_\_\_\_\_ Westland Irrigation District \_\_\_\_\_  
First Last

Mailing Address: \_\_ PO Box 944 \_\_\_\_\_

\_\_\_\_\_  
City State Zip Hermiston OR 97838 Daytime Phone: 541-667-2030 \_\_\_\_\_

## A. Land and Location

Please include the following information for all tax lots where water will be diverted (taken from its source), conveyed (transported), and/or used or developed. Applicants for municipal use, or irrigation uses within irrigation districts may substitute existing and proposed service-area boundaries for the tax-lot information requested below.

| Township                            | Range | Section | ¼ ¼ | Tax Lot # | Plan Designation (e.g., Rural Residential/RR-5) | Water to be:                                 |  |  | Proposed Land Use: |
|-------------------------------------|-------|---------|-----|-----------|---|--|--|--|--------------------|
| See Attached Map and landowner list |       |         |     |           | EFU, UAD military zone, PI, UMCD PI             | <input checked="" type="checkbox"/> Diverted | <input checked="" type="checkbox"/> Conveyed | <input checked="" type="checkbox"/> Used | IR                 |
|                                     |       |         |     |           | limited use overlay zone, FR                    | <input type="checkbox"/> Diverted            | <input type="checkbox"/> Conveyed            | <input type="checkbox"/> Used            |                    |
|                                     |       |         |     |           |   | <input type="checkbox"/> Diverted            | <input type="checkbox"/> Conveyed            | <input type="checkbox"/> Used            |                    |
|                                     |       |         |     |           |   | <input type="checkbox"/> Diverted            | <input type="checkbox"/> Conveyed            | <input type="checkbox"/> Used            |                    |

List all counties and cities where water is proposed to be diverted, conveyed, and/or used or developed:

Water to be diverted, conveyed and used in Umatilla County and Morrow County

## B. Description of Proposed Use

Type of application to be filed with the Water Resources Department:

- Permit to Use or Store Water   
  Water Right Transfer   
  Permit Amendment or Ground Water Registration Modification  
 Limited Water Use License   
  Allocation of Conserved Water   
  Exchange of Water

Source of water:  Reservoir/Pond   
 Ground Water   
 Surface Water (name) \_\_\_\_\_

Estimated quantity of water needed: 12.75 acre   
 X cubic feet per second   
 gallons per minute   
 acre-feet

Intended use of water:  Irrigation   
 Commercial   
 Industrial   
 Domestic for \_\_\_\_\_ household(s)  
 Municipal   
 Quasi-Municipal   
 Instream   
 Other \_\_\_\_\_

Briefly describe:

See attached narrative

**RECEIVED**

DEC 24 2015

OWRD

# For Local Government Use Only

The following section must be completed by a planning official from each county and city listed unless the project will be located entirely within the city limits. In that case, only the city planning agency must complete this form. This deals only with the local land-use plan. Do not include approval for activities such as building or grading permits.

**Please check the appropriate box below and provide the requested information**

Land uses to be served by the proposed water uses (including proposed construction) are allowed outright or are not regulated by your comprehensive plan. Cite applicable ordinance section(s): MCZO Article 3

Land uses to be served by the proposed water uses (including proposed construction) involve discretionary land-use approvals as listed in the table below. (Please attach documentation of applicable land-use approvals which have already been obtained. Record of Action/land-use decision and accompanying findings are sufficient.) **If approvals have been obtained but all appeal periods have not ended, check "Being pursued."**

| Type of Land-Use Approval Needed<br>(e.g., plan amendments, rezones,<br>conditional-use permits, etc.) | Cite Most Significant, Applicable Plan<br>Policies & Ordinance Section References | Land-Use Approval:   |  |
|--|---|--|--|
|  |   | <input type="checkbox"/> Obtained<br><input type="checkbox"/> Denied | <input type="checkbox"/> Being Pursued<br><input type="checkbox"/> Not Being Pursued |
|  |   | <input type="checkbox"/> Obtained<br><input type="checkbox"/> Denied | <input type="checkbox"/> Being Pursued<br><input type="checkbox"/> Not Being Pursued |
|  |   | <input type="checkbox"/> Obtained<br><input type="checkbox"/> Denied | <input type="checkbox"/> Being Pursued<br><input type="checkbox"/> Not Being Pursued |
|  |   | <input type="checkbox"/> Obtained<br><input type="checkbox"/> Denied | <input type="checkbox"/> Being Pursued<br><input type="checkbox"/> Not Being Pursued |
|  |   | <input type="checkbox"/> Obtained<br><input type="checkbox"/> Denied | <input type="checkbox"/> Being Pursued<br><input type="checkbox"/> Not Being Pursued |

Local governments are invited to express special land-use concerns or make recommendations to the Water Resources Department regarding this proposed use of water below, or on a separate sheet.

RECEIVED

DEC 24 2015

OWRD

Name: Carla McLane Title: Planning Director  
 Signature: Carla McLane Phone: 541 924 624 Date: 12/9/2015  
 Government Entity: Morrow County Planning Department

**Note to local government representative:** Please complete this form or sign the receipt below and return it to the applicant. If you sign the receipt, you will have 30 days from the Water Resources Department's notice date to return the completed Land Use Information Form or WRD may presume the land use associated with the proposed use of water is compatible with local comprehensive plans.

**Receipt for Request for Land Use Information**

Applicant name: \_\_\_\_\_  
 City or County: \_\_\_\_\_ Staff contact: \_\_\_\_\_  
 Signature: \_\_\_\_\_ Phone: \_\_\_\_\_ Date: \_\_\_\_\_

**Note to applicant:** If the Land Use Information Form cannot be completed while you wait, please have a local government representative sign the receipt at the bottom of the next page and include it with the application filed with the Water Resources Department.

**See bottom of Page 3. →**

**RECEIVED**

**DEC 24 2015**

**OWRD**

# Land Use Information Form



**Oregon Water Resources Department**  
 725 Summer Street NE, Suite A  
 Salem, Oregon 97301-1266  
 (503) 986-0900  
 www.wrd.state.or.us

Applicant: \_\_\_\_\_ Westland Irrigation District \_\_\_\_\_  
First Last

Mailing Address: \_\_ PO Box 944 \_\_\_\_\_

\_\_\_\_\_  
City State Zip Hermiston OR 97838 Daytime Phone: 541-667-2030 \_\_\_\_\_

## A. Land and Location

Please include the following information for all tax lots where water will be diverted (taken from its source), conveyed (transported), and/or used or developed. Applicants for municipal use, or irrigation uses within irrigation districts may substitute existing and proposed service-area boundaries for the tax-lot information requested below.

| Township                            | Range | Section | ¼ ¼ | Tax Lot # | Plan Designation (e.g., Rural Residential/RR-5) | Water to be:                      |                                   |                               | Proposed Land Use: |
|-------------------------------------|-------|---------|-----|-----------|---|-----------------------------------|-----------------------------------|-------------------------------|--------------------|
| See Attached Map and landowner list |       |         |     |           |   | X Diverted                        | X Conveyed                        | X Used                        | IR                 |
|                                     |       |         |     |           |   | <input type="checkbox"/> Diverted | <input type="checkbox"/> Conveyed | <input type="checkbox"/> Used |                    |
|                                     |       |         |     |           |   | <input type="checkbox"/> Diverted | <input type="checkbox"/> Conveyed | <input type="checkbox"/> Used |                    |
|                                     |       |         |     |           |   | <input type="checkbox"/> Diverted | <input type="checkbox"/> Conveyed | <input type="checkbox"/> Used |                    |

List all counties and cities where water is proposed to be diverted, conveyed, and/or used or developed:

Water to be diverted, conveyed and used in Umatilla County and Morrow County

## B. Description of Proposed Use

Type of application to be filed with the Water Resources Department:

- Permit to Use or Store Water   
  Water Right Transfer   
  Permit Amendment or Ground Water Registration Modification  
 Limited Water Use License   
  Allocation of Conserved Water   
  Exchange of Water

Source of water:  Reservoir/Pond   
 Ground Water   
 Surface Water (name) \_\_\_\_\_

Estimated quantity of water needed: 12.75 ~~14~~ X cubic feet per second   
 gallons per minute   
 acre-feet

Intended use of water:  Irrigation   
 Commercial   
 Industrial   
 Domestic for \_\_\_\_\_ household(s)  
 Municipal   
 Quasi-Municipal   
 Instream   
 Other \_\_\_\_\_

Briefly describe:

See attached narrative

**RECEIVED**

DEC 24 2015

**OWRD**



**Note to applicant:** If the Land Use Information Form cannot be completed while you wait, please have a local government representative sign the receipt at the bottom of the next page and include it with the application filed with the Water Resources Department.

**See bottom of Page 3. →**

**RECEIVED**

DEC 24 2015

**OWRD**

# For Local Government Use Only

The following section must be completed by a planning official from each county and city listed unless the project will be located entirely within the city limits. In that case, only the city planning agency must complete this form. This deals only with the local land-use plan. Do not include approval for activities such as building or grading permits.

**Please check the appropriate box below and provide the requested information**

- Land uses to be served by the proposed water uses (including proposed construction) are allowed outright or are not regulated by your comprehensive plan. Cite applicable ordinance section(s): See attached
- Land uses to be served by the proposed water uses (including proposed construction) involve discretionary land-use approvals as listed in the table below. (Please attach documentation of applicable land-use approvals which have already been obtained. Record of Action/land-use decision and accompanying findings are sufficient.) **If approvals have been obtained but all appeal periods have not ended, check "Being pursued."**

| Type of Land-Use Approval Needed<br>(e.g., plan amendments, rezones,<br>conditional-use permits, etc.) | Cite Most Significant, Applicable Plan<br>Policies & Ordinance Section References | Land-Use Approval:   |  |
|--|---|--|--|
|  |   | <input type="checkbox"/> Obtained<br><input type="checkbox"/> Denied | <input type="checkbox"/> Being Pursued<br><input type="checkbox"/> Not Being Pursued |
|  |   | <input type="checkbox"/> Obtained<br><input type="checkbox"/> Denied | <input type="checkbox"/> Being Pursued<br><input type="checkbox"/> Not Being Pursued |
|  |   | <input type="checkbox"/> Obtained<br><input type="checkbox"/> Denied | <input type="checkbox"/> Being Pursued<br><input type="checkbox"/> Not Being Pursued |
|  |   | <input type="checkbox"/> Obtained<br><input type="checkbox"/> Denied | <input type="checkbox"/> Being Pursued<br><input type="checkbox"/> Not Being Pursued |
|  |   | <input type="checkbox"/> Obtained<br><input type="checkbox"/> Denied | <input type="checkbox"/> Being Pursued<br><input type="checkbox"/> Not Being Pursued |


Local governments are invited to express special land-use concerns or make recommendations to the Water Resources Department regarding this proposed use of water below, or on a separate sheet.

RECEIVED

DEC 24 2015

OWRD

Name: Brandon Seitz Title: Assistan Planner

Signature:  Phone: 541-278-6249 Date: 12/16/15

Government Entity: Umatilla County Planning Department

**Note to local government representative:** Please complete this form or sign the receipt below and return it to the applicant. If you sign the receipt, you will have 30 days from the Water Resources Department's notice date to return the completed Land Use Information Form or WRD may presume the land use associated with the proposed use of water is compatible with local comprehensive plans.

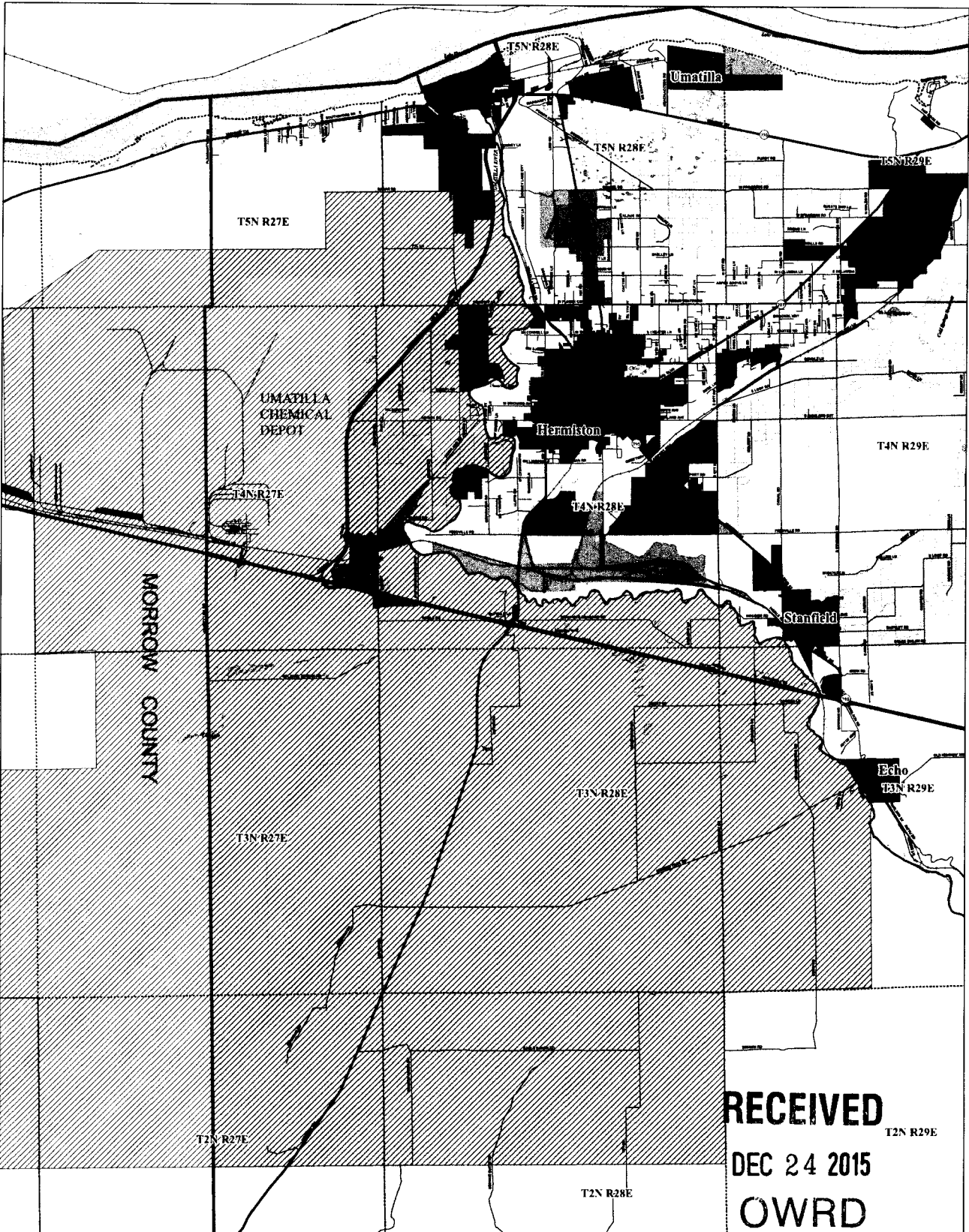
**Receipt for Request for Land Use Information**

Applicant name: \_\_\_\_\_

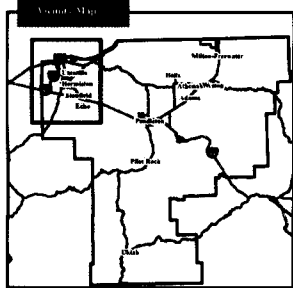
City or County: \_\_\_\_\_ Staff contact: \_\_\_\_\_

Signature: \_\_\_\_\_ Phone: \_\_\_\_\_ Date: \_\_\_\_\_





**RECEIVED**  
 DEC 24 2015  
 OWRD



## West Umatilla County, Oregon

### Proposed Water Place of Use & Zoning

**Legend**


|                       |                    |         |           |        |      |
|-----------------------|--------------------|---------|-----------|--------|------|
| Proposed Place of Use | County Zoning 2009 | EFU-AR  | GF-AR     | LRL1   | RR-2 |
| City Limits           | AB                 | EFU-CWR | GF-CWR    | MR     | RR-4 |
| Urban Growth Boundary | CR1                | EFU-HAC | GF-CWR-AR | MUF    | RR5C |
|                       | EFU                | EFU-LU  | HI        | NF     | RSC  |
|                       | EFU-10             | EFU-NA  | HI-AR     | RLI    | RTC  |
|                       | EFU-20             | FR      | LI        | RLI-AR | UC   |
|                       | EFU-40             | GF      | LI-AR     | RR-10  |      |



UMATILLA COUNTY  
 441-278-2461  
 www.co.umatilla.or.us

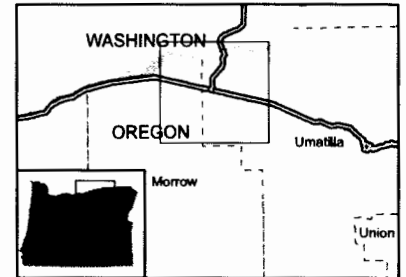
MAP DISCLAIMER: No warranty is made by Umatilla County as to the accuracy, reliability or completeness of these data for individual or aggregate use with other data. Original data was compiled from various sources. The information may not meet National Map Accuracy Standards. This product was developed through digital means and may be updated without notification. GIS data used by Umatilla County is not a planning guide. Coordinates and spatial locations of parcel data should be used for reference purposes only. Coordinates have an error factor of a maximum of +/- 50 feet. Subsequently there are many other factors that contribute to the inaccuracy. Umatilla County uses the best available data. Over time the accuracy levels will be improved. Prepared by: Michael Livingston.





East & West Permit Place of Use

NOWA



Legend

- Proposed Delivery Point
- Proposed Pump Station
- - - Proposed Pipeline Route
- ▨ Proposed Place of Use - West
- Existing Pump Stations
- Existing Delivery Systems

1 inch = 2 miles

*This map was prepared for the purpose of identifying the location of a water right only and it is not intended to provide legal dimension or location.*

RECEIVED

DEC 24 2015

OWRD

Projection: UTM Zone 11  
 Datum: NAD 1983  
 Date 12/1/2015  
 Data Sources:





# Umatilla County

Department of Land Use Planning



DIRECTOR  
TAMRA  
MABBOTT

## Westland Irrigation District Land Use Information Form

LAND USE  
PLANNING,  
ZONING AND  
PERMITTING

CODE  
ENFORCEMENT

SOLID WASTE  
COMMITTEE

SMOKE  
MANAGEMENT

GIS AND  
MAPPING

RURAL  
ADDRESSING

LIAISON,  
NATURAL  
RESOURCES &  
ENVIRONMENT

### Plan Designations:

The following zoning designations exist in the place of use area and along the proposed pipeline.

- Agri-Business/AB
- Exclusive Farm Use/EFU
- Exclusive Farm Use-20/EFU-20
- Exclusive Farm Use-40/EFU-40
- Exclusive Farm Use + Aggregate Resources Overlay/EFU-AR
- Light Industrial/LI
- Heavy Industrial/HI
- Heavy Industrial + Aggregate Resources Overlay/HI-AR
- Rural Tourist Commercial/RTC

- Rural Residential-2/RR-2
- Rural Residential-4/RR-4

Plan Designations in Urban Growth Area (UGA) of the City of Umatilla.

- Exclusive Farm Use/F-1
- Suburban Residential/R-2
- Two Acre Residential/R-1A

### Applicable Ordinance Sections:

Farm use is allowed outright in all of the following zones. The applicable sections from the Umatilla County Development Code are listed below.

- AB Section 152.291
- EFU + EFU-20/40/AR Section 152.056
- RR-2 Section 152.131
- RR-4 Section 152.156

Applicable sections for zoning in UGA of the City of Umatilla

- F-1 Section 3.012
- R-2 Section 3.082
- R-1A Section 3.076

RECEIVED

DEC 24 2015

OWRD

## Exhibit A

### Legal Description of Point of Diversion and Lands Encumbered by Columbia Improvement District Existing Diversion (POD A) and Delivery Infrastructure

Authorized Point of Point of Diversion:

| Township | Range | Meridian   | Section | ¼ ¼      | Lot | Location  |
|----------|-------|------------|---------|----------|-----|---|
| 4N       | 25E   | Willamette | 2       | NE<br>NW | 7   | POD located 150 feet South and<br>2990 feet West from the NE<br>corner of Section 2 |

Lands Encumbered by Existing Pipe and Canal Works:

| Township & Range<br>(Map #) | Tax Lot # | Owner                            | Address   |
|-----------------------------|-----------|----------------------------------|---|
| 4N 25E 01                   | 100       | Port of Morrow                   | P.O. Box 401<br>Boardman, OR 97818                      |
| 4N 25E 01                   | 102       | VADATA, Inc                      | P.O. Box 81207<br>Seattle, WA 98108                     |
| 4N 25E 01                   | 103       | Umatilla Electric<br>Cooperative | P.O. Box 1148<br>Seattle, WA 98108                      |
| 4N 25E 02                   | 100       | Port of Morrow                   | P.O. Box 401<br>Boardman, OR 97818                      |
| 4N 25E 02                   | 104       | Boardman Tree Farms              | 1500 SW 1 <sup>st</sup> Ave, 1150<br>Portland, OR 97201 |
| 4N 25E 12                   | 103       | Port of Morrow                   | P.O. Box 401<br>Boardman, OR 97818                      |
| 4N 26E                      | 3416      | Boardman Tree Farms              | 1500 SW 1 <sup>st</sup> Ave, 1150<br>Portland, OR 97201 |
| 4N 26E                      | 3419      | Oregon Trail Highway<br>LLC      | 73120 Hwy 207<br>Echo, OR 97826                         |
| 4E 26E                      | 4703      | Larry & Cheryl<br>Chastagner     | P.O. Box 1123<br>Umatilla, OR 97882                     |
| 4N 26E                      | 4700      | Port of Morrow                   | P.O. Box 401<br>Boardman, OR 97818                      |
| 4N 26E 06                   | 101       | Port of Morrow                   | P.O. Box 401<br>Boardman, OR 97818                      |
| 4N 26E 07                   | 100       | Port of Morrow                   | P.O. Box 401<br>Boardman, OR 97818                      |
| 4N 26E 07                   | 200       | Port of Morrow                   | P.O. Box 401<br>Boardman, OR 97818                      |
| 3N 26E                      | 511       | Baker Produce South,<br>LLC      | P.O. Box 6812<br>Kennewick, WA 99336                    |
| 3N 26E                      | 1400      | Peter Meederick                  | P.O. Box 485  |

**RECEIVED**  
DEC 24 2015  
OWRD

|        |      |                     |   |
|--------|------|---------------------|---|
|        |      |                     | Jerome, ID 8338   |
| 3N 26E | 1401 | Boardman Tree Farms | 1500 SW 1 <sup>st</sup> Ave, 1150<br>Portland, OR 97201 |
| 3N 26E | 100  | Boardman Tree Farms | 1500 SW 1 <sup>st</sup> Ave, 1150<br>Portland, OR 97201 |
| 3N 26E | 500  | Boardman Tree Farms | 1500 SW 1 <sup>st</sup> Ave, 1150<br>Portland, OR 97201 |
| 3N 26E | 510  | Boardman Tree Farms | 1500 SW 1 <sup>st</sup> Ave, 1150<br>Portland, OR 97201 |
| 3N 26E | 1700 | DSL                 |   |
| 3N 27E | 200  | Port of Morrow      | P.O. Box 401<br>Boardman, OR 97818                      |

**RECEIVED**  
DEC 24 2015  
OWRD

## Exhibit B

### Legal Description of Point of Diversion and Lands Encumbered by Boardman Tree Farms (POD B) Existing Diversion and Delivery Infrastructure

Authorized Point of Diversion:

| Township | Range | Meridian   | Section | ¼ ¼      | Lot | Location  |
|----------|-------|------------|---------|----------|-----|---|
| 4N       | 25E   | Willamette | 2       | NE<br>NW | 7   | POD located 150 feet South and 2990 feet West from the NE corner of Section 2 |

Lands Encumbered by Existing Pipe and Canal Works:

| Township & Range<br>(Map #) | Tax Lot # | Owner                            | Address   |
|-----------------------------|-----------|----------------------------------|---|
| 4N 25E 01                   | 100       | Port of Morrow                   | P.O. Box 401<br>Boardman, OR 97818                      |
| 4N 25E 01                   | 102       | VADATA, Inc                      | P.O. Box 81207<br>Seattle, WA 98108                     |
| 4N 25E 01                   | 103       | Umatilla Electric<br>Cooperative | P.O. Box 1148<br>Seattle, WA 98108                      |
| 4N 25E 02                   | 100       | Port of Morrow                   | P.O. Box 401<br>Boardman, OR 97818                      |
| 4N 25E 02                   | 104       | Boardman Tree Farms              | 1500 SW 1 <sup>st</sup> Ave, 1150<br>Portland, OR 97201 |
| 4N 25E 12                   | 103       | Port of Morrow                   | P.O. Box 401<br>Boardman, OR 97818                      |
| 4N 26E                      | 3408      | Terra Pomma Land, LLC            | P.O. Box 862<br>Hermiston, Or 97838                     |
| 4N 26E                      | 3414      | Boardman Tree Farms              | 1500 SW 1 <sup>st</sup> Ave, 1150<br>Portland, OR 97201 |
| 4N 26E                      | 3415      | Windy River                      | 822 Highway 395 S.<br>#423<br>Hermiston, OR 97838       |
| 4N 26E                      | 5200      | Gerald Peterson                  | 62000 Valby Rd<br>Ione, OR 97843                        |
| 4N 26E                      | 5202      | Shannon Collins, et al           | 600 NW Despain Ave<br>Pendleton, OR 9801                |
| 4N 26E 06                   | 101       | Port of Morrow                   | P.O. Box 401<br>Boardman, OR 97818                      |
| 4N 26E 07                   | 100       | Port of Morrow                   | P.O. Box 401<br>Boardman, OR 97818                      |
| 4N 26E 07                   | 200       | Port of Morrow                   | P.O. Box 401<br>Boardman, OR 97818                      |

**RECEIVED**

DEC 24 2015

OWRD

|           |     |                       |                                     |
|-----------|-----|-----------------------|-------------------------------------|
| 4N 26E 07 | 202 | Terra Pomma Land, LLC | P.O. Box 862<br>Hermiston, Or 97838 |
|-----------|-----|-----------------------|-------------------------------------|

**RECEIVED**  
DEC 24 2015  
OWRD

## Exhibit C

### Legal Description of Point of Diversion and Lands Encumbered by Fredrickson Farms (POD C) Existing Diversion and Delivery Infrastructure

Authorized Point of Diversion:

| Township | Range | Meridian   | Section | ¼ ¼   | Lot | Location  |
|----------|-------|------------|---------|-------|-----|---|
| 5N       | 25E   | Willamette | 35      | SW SE | 3   | POD located 80 feet North and 2480 feet West from the SE Corner of Section 35 |

Lands Encumbered by Existing Pipe and Canal Works:

| Township & Range<br>(Map #) | Tax Lot # | Owner                | Address                            |
|-----------------------------|-----------|----------------------|------------------------------------|
| 4N 25E 01                   | 100       | Port of Morrow       | P.O. Box 401<br>Boardman, OR 97818 |
| 4N 26E 05                   | 100       | Kaizen Holdings, LLC | P.O. Box 109<br>Boardman, OR 97818 |
| 4N 26E 06                   | 100       | Port of Morrow       | P.O. Box 401<br>Boardman, OR 97818 |
| 4N 26E 07                   | 100       | Port of Morrow       | P.O. Box 401<br>Boardman, OR 97818 |
| 4N 26E 08                   | 200       | Kaizen Holdings, LLC | P.O. Box 109<br>Boardman, OR 97818 |
| 4N 26E 08                   | 300       | USA (BLM)            |                                    |
| 4N 26 09                    | 100       | Kaizen Holdings, LLC | P.O. Box 109<br>Boardman, OR 97818 |
| 5N 25E 35                   | 100       | USA (USACE)          |                                    |
| 5N 25E 35                   | 301       | Port of Morrow       | P.O. Box 401<br>Boardman, OR 97818 |
| 5N 25E 36                   | 100       | USA (USACE)          |                                    |
| 5N 26E 31                   | 400       | Kaizen Holdings, LLC | P.O. Box 109<br>Boardman, OR 97818 |
| 5N 26E 32                   | 100       | Kaizen Holdings, LLC | P.O. Box 109<br>Boardman, OR 97818 |

**RECEIVED**  
DEC 24 2015  
OWRD

## Exhibit D

### Legal Description of Point of Diversion and Lands Encumbered by Proposed NOWA Central Project (POD D) Diversion and Delivery Infrastructure

Authorized Point of Diversion:

| Township | Range | Meridian   | Section | ¼ ¼      | Lot | Location   |
|----------|-------|------------|---------|----------|-----|--|
| 5N       | 27E   | Willamette | 13      | NW<br>SW | 4   | POD located 2400 feet North and<br>330 feet East from the SW<br>Corner, Section 13 |

Lands Encumbered by Proposed Pipe and Canal Works:

| Township & Range (Map #) | Tax Lot # | Owner                           | Address                                   |
|--------------------------|-----------|---------------------------------|---|
| 4N 27E                   | 100       | Lamb-Weston                     | P.O. Box 1900<br>Pasco, WA 99302          |
| 4N 27E                   | 200       | USA                             | P.O. Box 2965<br>Portland, OR 97208       |
| 4N 27E                   | 206       | Lamb-Weston, Inc                | P.O. Box 1900<br>Pasco, WA 99302          |
| 4N 27E                   | 300       | Lamb-Weston, Inc                | P.O. Box 1900<br>Pasco, WA 99302          |
| 4N 27E                   | 301       | Lamb-Weston, Inc                | P.O. Box 1900<br>Pasco, WA 99302          |
| 4N 27E                   | 400       | Robert and Lou Bellinger        | 29760 Bellinger Rd<br>Hermiston, OR 97838 |
| 4N 27E                   | 401       | Westland Irrigation<br>District | P.O. Box 944<br>Hermiston, OR 97838       |
| 4N 27E                   | 600       | Robert & Lou Bellinger          | 29760 Bellinger Rd<br>Hermiston, OR 97838 |
| 4N 27E                   | 701       | Robert & Lout Bellinger         | 29760 Bellinger Rd<br>Hermiston, OR 97838 |
| 4N 27E                   | 900       | Malcom & Valdine Skinner        | 78639 Walker Rd<br>Hermiston, OR 97838    |
| 4N 27E                   | 1100      | Malcom & Valdine Skinner        | 78639 Walker Rd<br>Hermiston, OR 97838    |
|                          |           |                                 |   |
| 4N 28E 07A               | 200       | Robert & Barbara Hahn           | 121 Sunnybank Rd<br>Hermiston, OR 97838   |
| 4N 28E 07B               | 102       | Raymond & Judith Vogt           | 79639 Lewis Rd<br>Echo, OR 97826          |
| 4N 28E 07B               | 103       | Dan McCarty                     | 27471 McCarty Ranch Rd<br>Echo, OR 97826  |
| 4N 28E 07B               | 200       | Lamb-Weston, Inc                | P.O. Box 1900<br>Pasco, WA 99302          |
| 4N 28E 07B               | 202       | Lamb-Weston, Inc                | P.O. Box 1900<br>Pasco, WA 99302          |

**RECEIVED**

DEC 24 2015

OWRL

|             |         |   |                                       |
|-------------|---------|---|---------------------------------------|
| 4N 28E B    | 3706    | Ascencion & Silvia Ibarra                   | PO Box 369<br>Echo, OR 97826          |
| 4N 28E B    | 3707    | Westland Irrigation<br>District             | P.O Box 944<br>Hermiston, OR 97838    |
| 4N 28E B    | 3800    | William & Stacey<br>Gerbasch                | 80011 Agnew Rd<br>Hermiston, OR 97838 |
| 4N 28E B    | 3802    | Jason & Tandi Cleaver                       | P.O. Box 1191<br>Hermiston, OR 97838  |
| 4N 28E B    | 4100    | Jerry & Deborah Walter                      | 79842 Agnew Rd<br>Hermiston, OR 97838 |
| 4N 28E B    | 4200    | Mathew & Doris Doherty                      | 79972 Agnew Rd<br>Hermiston, OR 97838 |
| 4N 28E B    | 4201    | Mathew & Doris Doherty                      | 79972 Agnew Rd<br>Hermiston, OR 97838 |
| 4N 28E B    | 4203    | Lamb-Weston, Inc                            | P.O. Box 1900<br>Pasco, WA 99302      |
| 4N 28E B    | 12500   | Westland Irrigation<br>District             | P.O Box 944<br>Hermiston, OR 97838    |
| 4N 28E B    | 12800   | Westland Irrigation<br>District             | P.O Box 944<br>Hermiston, OR 97838    |
|             |         |   |                                       |
| 5N 27E      | 501     | N&C Land, LLC                               | P.O. Box 1191<br>Hermiston, OR 97838  |
| 5N 27E      | 501 A1  | Amstad Farms, LLC                           | P.O. Box 890<br>Hermiston, OR 97838   |
| 5N 27E      | 502     | N&C Land, LLC                               | P.O. Box 1191<br>Hermiston, OR 97838  |
| 5N 27E      | 502 A1  | Amstad Farms, LLC                           | P.O. Box 890<br>Hermiston, OR 97838   |
| 5N 27E      | 505     | Jeffery & Brenda Oertwich                   | P.O. Box 944<br>Hermiston, OR 97838   |
| 5N 27E      | 600     | Western Mtg & Realty Co.<br>C/o Alan Clever | P.O. Box 1191<br>Hermiston, OR 97838  |
| 5N 27E      | 601     | Amstad Farms, LLC                           | P.O. Box 890<br>Hermiston, OR 97838   |
| 5N 27E      | 602     | Amstad Farms, LLC                           | P.O. Box 890<br>Hermiston, OR 97838   |
| 5N 27E      | 900     | USA   | P.O Box 2965<br>Portland, OR 97208    |
| 5N 27E 13   | 1301    | USA   | P.O Box 2965<br>Portland, OR 97208    |
| 5N 27E 13   | 1301 A1 | N&C Land, LLC                               | P.O. Box 1191<br>Hermiston, OR 97838  |
| 5N 27E 13   | 3300    | N&C Land, LLC                               | P.O. Box 1191<br>Hermiston, OR 97838  |
| 5N 27E 13   | 3301    | N&C Land, LLC                               | P.O. Box 1191<br>Hermiston, OR 97838  |
| 5N 27E 13   | 3301 A1 | Amstad Farms, LLC                           | P.O. Box 890<br>Hermiston, OR 97838   |
| 5N 27E 13 C | 800     | Amstad Farms, LLC                           | P.O. Box 890<br>Hermiston, OR 97838   |

**RECEIVED**

**DEC 24 2015**

**OWRD**



|             |      |                         |                                      |
|-------------|------|-------------------------|--------------------------------------|
| 5N 27E 13 C | 2200 | Amstad Farms, LLC       | P.O. Box 890<br>Hermiston, OR 97838  |
| 5N 27E 13 D | 100  | USA                     | P.O. Box 2965<br>Portland, OR 97208  |
|             |      |                         |                                      |
| 5N 28E 18   | 904  | William McClannahan     |                                      |
| 5N 28E C    | 1200 | Amstad Farms, LLC       | P.O. Box 890<br>Hermiston, OR 97838  |
| 5N 28E C    | 1300 | Amstad Farms, LLC       | P.O. Box 890<br>Hermiston, OR 97838  |
| 5N 28E C    | 6602 | Western Mtg & Realty Co | P.O. Box 1191<br>Hermiston, OR 97838 |
| 5N 28E C    | 6700 | Western Mtg & Realty Co | P.O. Box 1191<br>Hermiston, OR 97838 |
| 5N 28E C    | 6701 | Amstad Farms, LLC       | P.O. Box 890<br>Hermiston, OR 97838  |

**RECEIVED**

DEC 24 2015

U.S. MAIL

EXHIBIT E  
TAX LOT MAP OF EXISTING DIVERSION AND  
CONVEYANCE WORKS

**RECEIVED**

DEC 24 2015

OWRD

RECEIVED  
DEC 24 2015  
OWRD

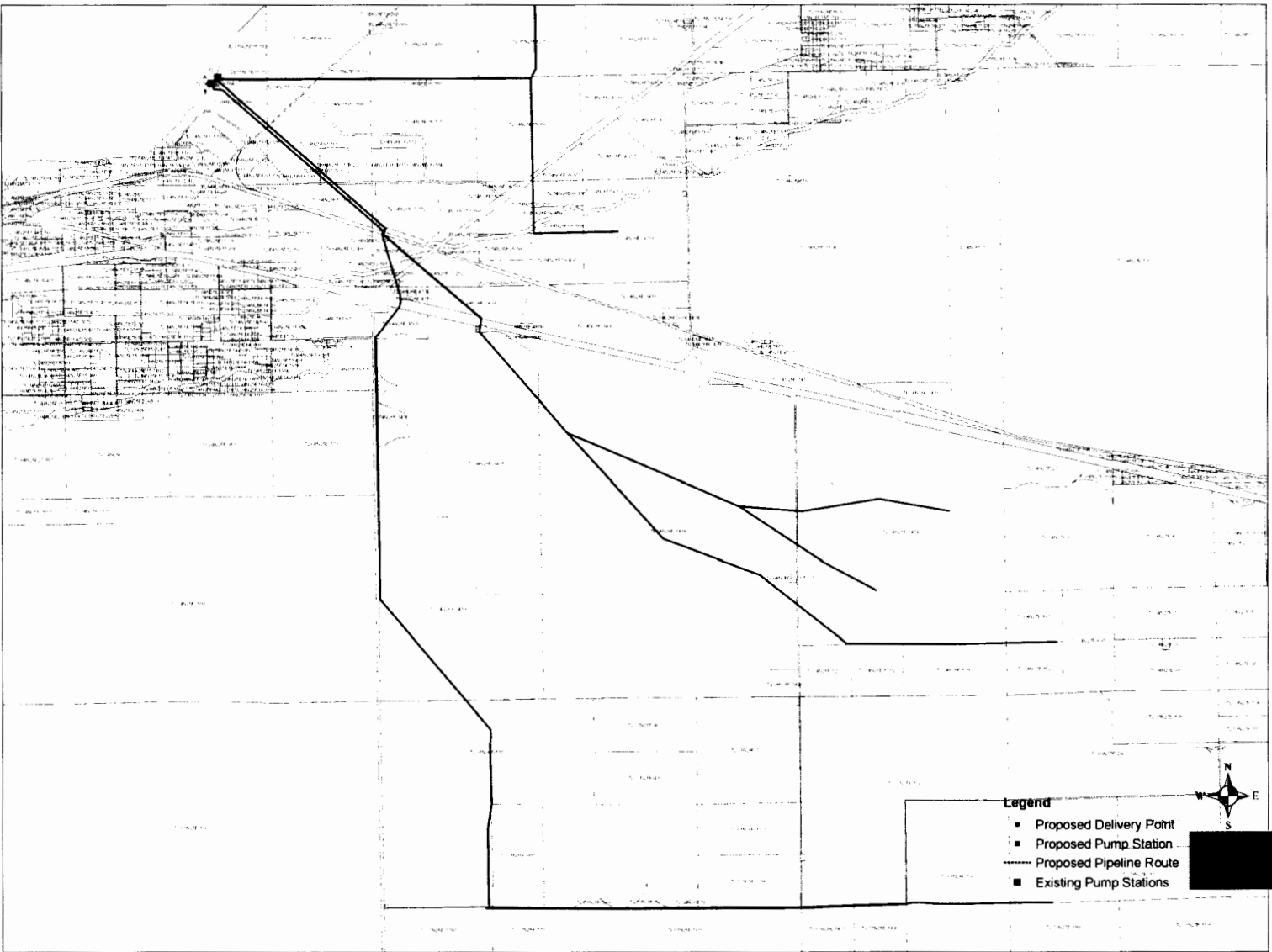


EXHIBIT F  
TAX LOT MAP OF PROPOSED DIVERSION AND  
CONVEYANCE WORKS

**RECEIVED**  
DEC 24 2015  
OWHO

Westland Irrigation District  
 Pressurized Central System  
 Tax Lots Along the Potential Pipeline

| TAX   | TLD             | OWNER                                  | ACRES    |
|-------|-----------------|--|----------|
| 4N27E | 4N2700000100    | LAMB-WESTON INC                        | 322.63   |
| 4N27E | 4N2700000200    | USA                                    | 6,447.63 |
| 4N27E | 4N2700000200    | USA                                    | 248.48   |
| 4N27E | 4N2700000206    | LAMB-WESTON INC                        | 120.00   |
| 4N27E | 4N2700000300    | LAMB-WESTON INC                        | 8.76     |
| 4N27E | 4N2700000301    | LAMB-WESTON INC                        | 26.50    |
| 4N27E | 4N2700000400    | BELLINGER ROBERT D & LOU A             | 23.89    |
| 4N27E | 4N2700000401    | WESTLAND IRRIG DIST                    | 47.50    |
| 4N27E | 4N2700000600    | BELLINGER ROBERT D & LOU A             | 13.15    |
| 4N27E | 4N2700000701    | BELLINGER ROBERT D & LOU A             | 33.68    |
| 4N27E | 4N2700000900    | SKINNER MALCOLM & VALDINE              | 74.41    |
| 4N27E | 4N2700001100    | SKINNER MALCOLM & VALDINE              | 160.78   |
| 4N27E | 4N2700001100    | SKINNER MALCOLM & VALDINE              | 1.00     |
| 4N28E | 4N2807A000200   | HAHN ROBERT D & BARBARA                | 19.92    |
| 4N28E | 4N2807B000102   | VOGT RAYMOND J & JUDITH K              | 4.40     |
| 4N28E | 4N2807B000103   | MCCARTY DAN EDWARD                     | 63.52    |
| 4N28E | 4N2807B000200   | LAMB-WESTON INC                        | 33.41    |
| 4N28E | 4N2807B000202   | LAMB-WESTON INC                        | 21.00    |
| 4N28E | 4N28B00003706   | IBARRA ASCENCION J & SILVIA S          | 39.39    |
| 4N28E | 4N28B00003707   | WESTLAND IRRIG DIST                    | 5.25     |
| 4N28E | 4N28B00003800   | GERSBACH WILLIAM J & STACEY            | 42.45    |
| 4N28E | 4N28B00003802   | CLEAVER JASON & TANDI D                | 57.00    |
| 4N28E | 4N28B00003802   | CLEAVER JASON & TANDI D                | 57.00    |
| 4N28E | 4N28B00004100   | WALTER JERRY J & DEBORAH M             | 19.59    |
| 4N28E | 4N28B00004200   | DOHERTY MATHEW P & DORIS L             | 13.21    |
| 4N28E | 4N28B00004201   | DOHERTY MATHEW P & DORIS L             | 70.62    |
| 4N28E | 4N28B00004203   | LAMB-WESTON INC                        | 38.51    |
| 4N28E | 4N28B00012500   | WESTLAND IRRIG DIST ATTN: STACEY WELLS | 1.00     |
| 4N28E | 4N28B00012800   | WESTLAND IRRIG DIST ATTN: STACEY WELLS | 0.58     |
| 5N27E | 5N27000000501   | N & C LAND LLC                         | 594.29   |
| 5N27E | 5N27000000501A1 | AMSTAD FARMS LLC                       | -        |
| 5N27E | 5N27000000502   | N & C LAND LLC                         | 14.78    |
| 5N27E | 5N27000000502A1 | AMSTAD FARMS LLC                       | -        |
| 5N27E | 5N27000000505   | OERTWICH JEFFREY A & BRENDA            | 2.00     |
| 5N27E | 5N27000000600   | WESTERN MTGE & REALTY CO               | 160.00   |
| 5N27E | 5N27000000601   | AMSTAD FARMS LLC                       | 320.00   |
| 5N27E | 5N27000000602   | AMSTAD FARMS LLC                       | 636.37   |
| 5N27E | 5N27000000900   | USA                                    | 1,120.00 |
| 5N27E | 5N27130001301   | USA                                    | 12.89    |
| 5N27E | 5N27130001301A1 | N & C LAND LLC                         | -        |
| 5N27E | 5N27130003300   | N & C LAND LLC                         | 39.82    |
| 5N27E | 5N27130003301   | N & C LAND LLC                         | 5.60     |
| 5N27E | 5N27130003301A1 | AMSTAD FARMS LLC                       | -        |
| 5N27E | 5N2713C000500   | AULT GAIL                              | 4.00     |
| 5N27E | 5N2713C000700   | RECTOR JAMES R & GLORIA                | 1.34     |
| 5N27E | 5N2713C000800   | AMSTAD FARMS LLC                       | 1.25     |
| 5N27E | 5N2713C000900   | WAINWRIGHT WILLIAM                     | 1.14     |
| 5N27E | 5N2713C001000   | SIMPSON LANCE J                        | 1.31     |
| 5N27E | 5N2713C001100   | NELSON LAURON M & MARGARET J           | 1.31     |
| 5N27E | 5N2713C001900   | ENGLERT B & CONSTANTIN PATRICIA K      | 2.00     |
| 5N27E | 5N2713C002100   | DARDEN HOLLIE SR & REBEKAH A           | 2.00     |
| 5N27E | 5N2713C002200   | AMSTAD FARMS LLC                       | 1.15     |
| 5N27E | 5N2713C002300   | EPPENBACH MARK                         | 3.00     |
| 5N27E | 5N2713C002400   | VANDEVER JERRY & KRISTLE               | 3.10     |
| 5N27E | 5N2713C002500   | WAINWRIGHT DALE & SHARON               | 1.00     |
| 5N27E | 5N2713C002600   | WHITE EUGENE F                         | 2.23     |
| 5N27E | 5N2713C002700   | WHITE EUGENE F                         | 2.27     |
| 5N27E | 5N2714D000100   | USA                                    | 40.95    |
| 5N28E | 5N28180000904   | MCCLANNAHAN WILLIAM                    | 54.17    |
| 5N28E | 5N28C00001200   | AMSTAD FARMS LLC                       | 595.50   |
| 5N28E | 5N28C00001300   | AMSTAD FARMS LLC                       | 635.74   |
| 5N28E | 5N28C00006602   | WESTERN MTGE & REALTY CO               | 69.18    |
| 5N28E | 5N28C00006700   | WESTERN MTGE & REALTY CO               | 319.96   |
| 5N28E | 5N28C00006701   | AMSTAD FARMS LLC                       | 319.89   |




RECEIVED  
 DEC 24 2015  
 OWRD

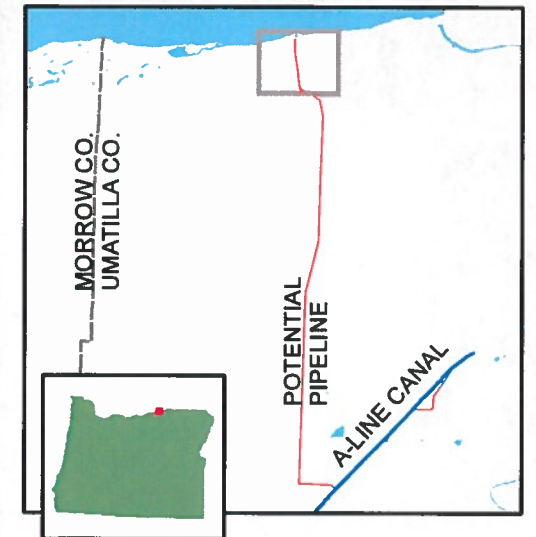


**WESTLAND IRRIGATION DISTRICT  
PRESSURIZED CENTRAL SYSTEM  
FEASIBILITY STUDY**

**Potential Pipeline Route  
- Tax Lots Map**

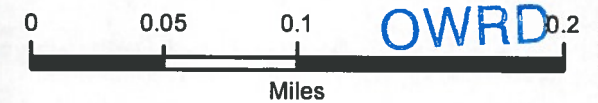
**Legend**

-  Potential Pipeline Route
-  Tax Lot Boundary
-  Section Lines



NOTES:  
Aerial Image from USDA-FSA Aerial Photography, 2014  
Township-Range from PLSS  
Projection: UTM Zone 11  
IRZ Project Number: 605-15-001  
Map Date: 10/7/2015

**RECEIVED**  
**DEC 24 2015**  
**OWRD**



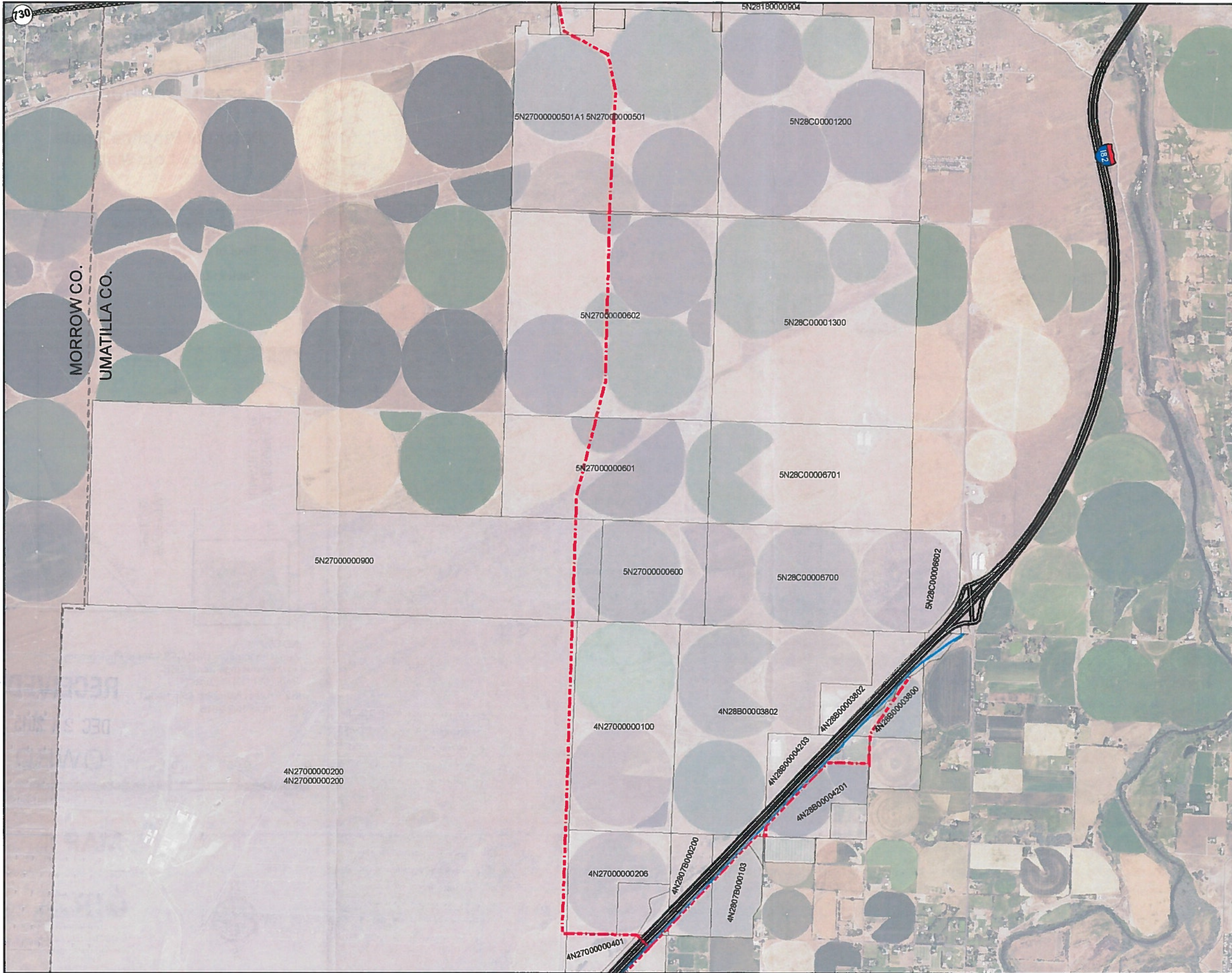
**MAP 1**



**IRZ**  
Consulting, LLC  
500 N 1ST, HERMISTON, OREGON  
(541) 567 0252  
IRZConsulting.com









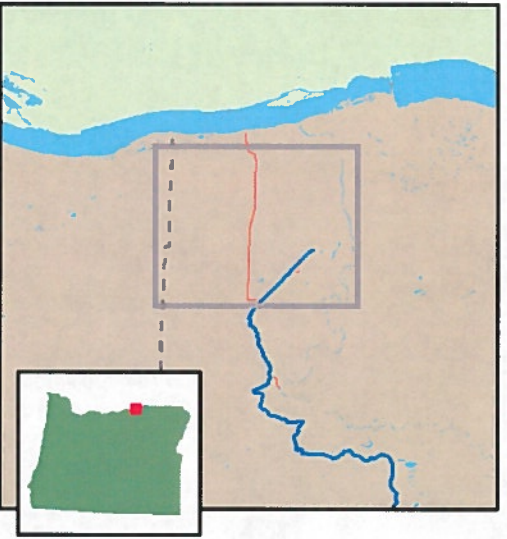


**WESTLAND IRRIGATION DISTRICT  
PRESSURIZED CENTRAL SYSTEM  
FEASIBILITY STUDY**

**Potential Pipeline Route  
- Tax Lots Map**

**Legend**

-  WID Canal
-  Potential Pipeline
-  Tax Lot Boundary
-  Section Lines



NOTES:  
Aerial Image from USDA-FSA Aerial Photography, 2014  
Township-Range from PLSS  
Projection: UTM Zone 11  
IRZ Project Number: 605-15-001  
Map Date: 10/7/2015



**MAP 2**







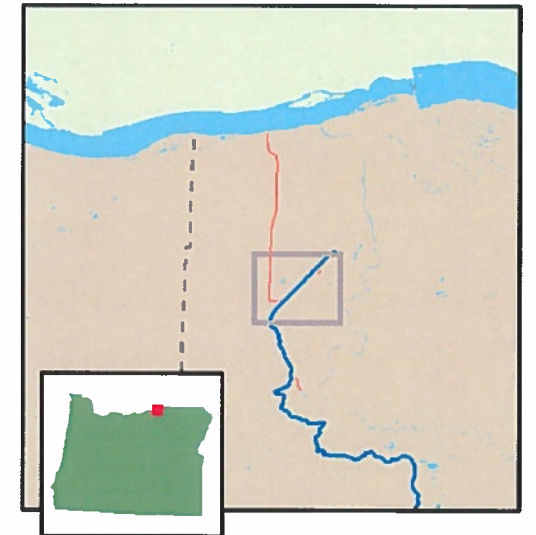


**WESTLAND IRRIGATION DISTRICT  
PRESSURIZED CENTRAL SYSTEM  
FEASIBILITY STUDY**

**Potential Pipeline Route  
- Tax Lots Map**

**Legend**

-  WID Canal
-  Potential Pipeline
-  Tax Lot Boundary
-  Section Lines



NOTES:  
Aerial Image from USDA-FSA Aerial Photography, 2014  
Township-Range from PLSS  
Projection: UTM Zone 11  
IRZ Project Number: 605-15-001  
Map Date: 10/7/2015


**RECEIVED**

**DEC 24 2015**

**QWRD**



**MAP 3**



**IRZ**  
Consulting, LLC  
500 N 1ST, HERMISTON, OREGON  
(541) 567 0252  
IRZConsulting.com





EXHIBIT G

POU LANDOWNER LIST (UMATILLA COUNTY)

**RECEIVED**

DEC 24 2015

OWHO

| ACCT_ID | MAP & TAX LOT   | OWNER                               | IN_CARE_OF                      | AGENT | ADDRESS                             | CITY      | STATE | ZIP        | AC      |
|---------|-----------------|-------------------------------------|---------------------------------|-------|-------------------------------------|-----------|-------|------------|---------|
| 106925  | 2N27000000100   | HALE BROS INC                       |                                 |       | 73120 HIGHWAY 207                   | ECHO      | OR    | 97826-9019 | 449.64  |
| 106926  | 2N27000000200   | MADISON RANCHES LAND 3 LLC ETAL     | C/O MADISON KENT                |       | 29299 MADISON RD                    | ECHO      | OR    | 97826-9016 | 82.24   |
| 106928  | 2N27000000400   | HALE BROTHERS INC                   |                                 |       | 73120 HIGHWAY 207                   | ECHO      | OR    | 97826-9019 | 20      |
| 106929  | 2N27000000401   | HALE BROTHERS INC                   |                                 |       | 73120 HIGHWAY 207                   | ECHO      | OR    | 97826-9019 | 240     |
| 106930  | 2N27000000402   | HALE BROTHERS INC                   |                                 |       | 73120 HIGHWAY 207                   | ECHO      | OR    | 97826-9019 | 10      |
| 106931  | 2N27000000403   | HALE BROTHERS INC                   |                                 |       | 73120 HIGHWAY 207                   | ECHO      | OR    | 97826-9019 | 70      |
| 106932  | 2N27000000404   | HALE BROTHERS INC                   |                                 |       | 73120 HIGHWAY 207                   | ECHO      | OR    | 97826-9019 | 118.55  |
| 106933  | 2N27000000500   | HALE FARMS LLC                      |                                 |       | 73120 HIGHWAY 207                   | ECHO      | OR    | 97826-9019 | 129.12  |
| 135466  | 2N27000000590   | STATE OF OREGON                     | ODOT TECH CNTR PROP MGMT #42500 |       | 4040 FAIRVIEW INDUSTRIAL DR SE #MS2 | SALEM     | OR    | 97302-1142 | 2.88    |
| 106934  | 2N27000000600   | HALE RICK L & JOHANNA L             |                                 |       | 73426 HIGHWAY 207                   | ECHO      | OR    | 97826-9019 | 269.5   |
| 106936  | 2N27000000700U2 | CLARKSTON DEVELOPMENT CO 20%ETAL80% | C/O TOMLINSON W R               |       | 2181 CALUSA LAKES BLVD              | NOKOMIS   | FL    | 34275-5348 | 31.63   |
| 106937  | 2N27000000700U3 | RUST SHANNON LYNN ETAL 80% ETAL 20% |                                 |       | 77226 MADER RUST LN                 | ECHO      | OR    | 97826-9034 | 126.52  |
| 106939  | 2N27000000800U2 | CLARKSTON DEVELOPMENT CO 20%ETAL80% | C/O TOMLINSON W R               |       | 2181 CALUSA LAKES BLVD              | NOKOMIS   | FL    | 34275-5348 | 32.44   |
| 106940  | 2N27000000800U3 | RUST SHANNON LYNN ETAL 80% ETAL 20% |                                 |       | 77226 MADER RUST LN                 | ECHO      | OR    | 97826-9034 | 129.75  |
| 106942  | 2N27000000900U2 | CLARKSTON DEVELOPMENT CO 20%ETAL80% | C/O TOMLINSON W R               |       | 2181 CALUSA LAKES BLVD              | NOKOMIS   | FL    | 34275-5348 | 96.45   |
| 106943  | 2N27000000900U3 | RUST SHANNON LYNN ETAL 80% ETAL 20% |                                 |       | 77226 MADER RUST LN                 | ECHO      | OR    | 97826-9034 | 385.78  |
| 106945  | 2N27000001000U2 | CLARKSTON DEVELOPMENT CO 20%ETAL80% | C/O TOMLINSON W R               |       | 2181 CALUSA LAKES BLVD              | NOKOMIS   | FL    | 34275-5348 | 96      |
| 106946  | 2N27000001000U3 | RUST SHANNON LYNN ETAL 80% ETAL 20% |                                 |       | 77226 MADER RUST LN                 | ECHO      | OR    | 97826-9034 | 384     |
| 106948  | 2N27000001100U2 | CLARKSTON DEVELOPMENT CO 20%ETAL80% | C/O TOMLINSON W R               |       | 2181 CALUSA LAKES BLVD              | NOKOMIS   | FL    | 34275-5348 | 40      |
| 106949  | 2N27000001100U3 | RUST SHANNON LYNN ETAL 80% ETAL 20% |                                 |       | 77226 MADER RUST LN                 | ECHO      | OR    | 97826-9034 | 160     |
| 106950  | 2N27000001200   | MYERS FARM CO                       |                                 |       | 72446 HIGHWAY 207                   | ECHO      | OR    | 97826      | 777.54  |
| 106951  | 2N27000001202   | WEST FLYING SERVICE INC             |                                 |       | 72837 HIGHWAY 207                   | ECHO      | OR    | 97826-9030 | 11.36   |
| 106952  | 2N27000001300   | HALE FARMS LLC                      |                                 |       | 73120 HIGHWAY 207                   | ECHO      | OR    | 97826-9019 | 155.86  |
| 106953  | 2N27000001400   | HALE BROTHERS INC                   |                                 |       | 73120 HIGHWAY 207                   | ECHO      | OR    | 97826-9019 | 26.67   |
| 106954  | 2N27000001401   | HALE BROTHERS INC                   |                                 |       | 73120 HIGHWAY 207                   | ECHO      | OR    | 97826-9019 | 13.33   |
| 106955  | 2N27000001500   | HANSON LARRY D                      |                                 |       | 72934 HIGHWAY 207                   | ECHO      | OR    | 97826      | 16.12   |
| 106956  | 2N27000001501   | HANSON LARRY D                      |                                 |       | 2110 S HIGHWAY 395                  | HERMISTON | OR    | 97838      | 5.58    |
| 107050  | 2N27000001602   | MCCARTY OREGON REAL PROPERTY LLC    |                                 |       | 26943 MCCARTY RANCH LN              | ECHO      | OR    | 97826-9022 | 464.14  |
| 107053  | 2N27000001690   | MCCARTY OREGON REAL PROPERTY LLC    |                                 |       | 26943 MCCARTY RANCH LN              | ECHO      | OR    | 97826-9022 | 160     |
| 107060  | 2N27000001700U2 | CLARKSTON DEV CO 20% ETAL80%        | C/O TOMLINSON W R               |       | 2181 CALUSA LAKES BLVD              | NOKOMIS   | FL    | 34275-5348 | 26.91   |
| 107062  | 2N27000001700U3 | RUST SHANNON LYNN ETAL 80% ETAL 20% |                                 |       | 77226 MADER RUST LN                 | ECHO      | OR    | 97826-9034 | 107.61  |
| 107064  | 2N27000001701   | MCCARTY OREGON REAL PROPERTY LLC    |                                 |       | 26943 MCCARTY RANCH LN              | ECHO      | OR    | 97826-9022 | 25.48   |
| 142123  | 2N27000001903   | MCCARTY OREGON REAL PROPERTY LLC    |                                 |       | 26943 MCCARTY RANCH LN              | ECHO      | OR    | 97826-9022 | 400     |
| 107074  | 2N27000002200   | A & A FARMS LLC                     |                                 |       | 71384 HIGHWAY 207 ## A              | ECHO      | OR    | 97826-9002 | 0.22    |
| 107106  | 2N28000000100   | SNOW H RICHARD 1/2 & (TRS) 1/2      |                                 |       | 33263 OREGON TRAIL RD               | ECHO      | OR    | 97826      | 4732.58 |
| 107106  | 2N28000000100   | SNOW H RICHARD 1/2 & (TRS) 1/2      |                                 |       | 33263 OREGON TRAIL RD               | ECHO      | OR    | 97826      | 4732.58 |
| 107108  | 2N28000000200   | EAGLE RANCH                         |                                 |       | 32327 OREGON TRAIL RD               | ECHO      | OR    | 97826      | 318.57  |
| 107109  | 2N28000000300   | EAGLE RANCH                         |                                 |       | 32327 OREGON TRAIL RD               | ECHO      | OR    | 97826      | 320.15  |
| 107109  | 2N28000000300   | EAGLE RANCH                         |                                 |       | 32327 OREGON TRAIL RD               | ECHO      | OR    | 97826      | 320.15  |
| 107110  | 2N28000000400   | SCHILLER MARILYN                    |                                 |       | 69958 SCHILLER DR                   | ECHO      | OR    | 97826-9044 | 156.36  |
| 107111  | 2N28000000500   | EAGLE RANCH                         |                                 |       | 32327 OREGON TRAIL RD               | ECHO      | OR    | 97826      | 79.09   |
| 107112  | 2N28000000600   | EAGLE RANCH                         |                                 |       | 32327 OREGON TRAIL RD               | ECHO      | OR    | 97826      | 77.27   |
| 107113  | 2N28000000700   | EAGLE RANCH                         |                                 |       | 32327 OREGON TRAIL RD               | ECHO      | OR    | 97826      | 324.32  |
| 107114  | 2N28000000800   | WESTLAND ENTERPRISES LLC            |                                 |       | 822 S HIGHWAY 395 #PMB 423          | HERMISTON | OR    | 97838-2621 | 643.65  |
| 107115  | 2N28000000900   | HALE FARMS LLC                      |                                 |       | 73120 HIGHWAY 207                   | ECHO      | OR    | 97826-9019 | 639.13  |
| 107116  | 2N28000001000   | HALE FARMS LLC                      |                                 |       | 73120 HIGHWAY 207                   | ECHO      | OR    | 97826-9019 | 313.62  |
| 107117  | 2N28000001100   | PRIOR ROSALIE                       |                                 |       | 32327 OREGON TRAIL RD               | ECHO      | OR    | 97826      | 466.15  |
| 107118  | 2N28000001200   | HAWKINS COMPANY INC                 |                                 |       | 78771 EGGERS RD                     | PENDLETON | OR    | 97801      | 470.79  |
| 107120  | 2N28000001300   | HALE FARMS LLC                      |                                 |       | 73120 HIGHWAY 207                   | ECHO      | OR    | 97826-9019 | 148.15  |
| 107121  | 2N28000001400   | PRIOR CHESTER J                     |                                 |       | 32327 OREGON TRAIL RD               | ECHO      | OR    | 97826      | 490     |
| 107122  | 2N28000001500   | HALE FARMS LLC                      |                                 |       | 73120 HIGHWAY 207                   | ECHO      | OR    | 97826-9019 | 79.09   |

RECEIVED  
DEC 24 2015  
OWRD

|        |                 |                                      |                    |                       |           |    |            |         |
|--------|-----------------|--------------------------------------|--------------------|-----------------------|-----------|----|------------|---------|
| 107123 | 2N28000001501   | HALE FARMS LLC                       |                    | 73120 HIGHWAY 207     | ECHO      | OR | 97826-9019 | 79.09   |
| 107124 | 2N28000001600   | HALE FARMS LLC                       |                    | 73120 HIGHWAY 207     | ECHO      | OR | 97826-9019 | 158.18  |
| 107125 | 2N28000001700   | HALE FARMS LLC                       |                    | 73120 HIGHWAY 207     | ECHO      | OR | 97826-9019 | 480     |
| 107126 | 2N28000001701   | HALE FARMS LLC                       |                    | 73120 HIGHWAY 207     | ECHO      | OR | 97826-9019 | 80      |
| 106879 | 2N28000001702   | HALE FARMS LLC                       |                    | 73120 HIGHWAY 207     | ECHO      | OR | 97826-9019 | 80      |
| 106884 | 2N28000001800   | PRIOR CHESTER J & ROSALIE            |                    | 32327 OREGON TRAIL RD | ECHO      | OR | 97826-9001 | 9.55    |
| 106887 | 2N28000001900   | SCHILLER MARILYN                     |                    | 69958 SCHILLER DR     | ECHO      | OR | 97826-9044 | 5504.54 |
| 107128 | 2N28000001901   | SCHILLER MARILYN                     |                    | 69958 SCHILLER DR     | ECHO      | OR | 97826-9044 | 316.36  |
| 135460 | 2N28000002000   | USA                                  | BUREAU OF LAND MGT | PO BOX 2965           | PORTLAND  | OR | 97208      | 40      |
| 106891 | 2N28000002100   | SCHILLER MARILYN                     |                    | 69958 SCHILLER DR     | ECHO      | OR | 97826-9044 | 79.09   |
| 106893 | 2N28000002200   | SCHILLER MARILYN                     |                    | 69958 SCHILLER DR     | ECHO      | OR | 97826-9044 | 79.09   |
| 106896 | 2N28000002200A1 | SCHILLER MARILYN                     |                    | 69958 SCHILLER DR     | ECHO      | OR | 97826-9044 |         |
| 106900 | 2N28000002300   | SCHILLER MARILYN                     |                    | 69958 SCHILLER DR     | ECHO      | OR | 97826-9044 | 156.36  |
| 106901 | 2N28000002400   | SCHILLER MARILYN                     |                    | 69958 SCHILLER DR     | ECHO      | OR | 97826-9044 | 157.27  |
| 106902 | 2N28000002500   | EAGLE RANCH                          |                    | 32327 OREGON TRAIL RD | ECHO      | OR | 97826-9001 | 313.54  |
| 135462 | 2N28000002600   | ECHO CITY OF                         |                    | PO BOX 9              | ECHO      | OR | 97826      | 1       |
| 106903 | 2N28000002700   | SCHILLER MARILYN                     |                    | 69958 SCHILLER DR     | ECHO      | OR | 97826-9044 | 156.36  |
| 106904 | 2N28000002800   | SCHILLER MARILYN                     |                    | 69958 SCHILLER DR     | ECHO      | OR | 97826-9044 | 398.18  |
| 135464 | 2N28000002900   | SCHILLER MARILYN                     |                    | 69958 SCHILLER DR     | ECHO      | OR | 97826-9044 | 40      |
| 106907 | 2N28000003200   | SEEGER CASEY A & CODY ROBERT         | C/O SEEGER BARBARA | PO BOX 310            | ECHO      | OR | 97826      | 238.18  |
| 116600 | 3N27000000100   | PALUSO JACK W                        |                    | PO BOX 52             | HERMISTON | OR | 97838      | 32.07   |
| 135572 | 3N27000000300   | WESTLAND IRRIG DIST                  | ATTN: STACEY WELLS | PO BOX 944            | HERMISTON | OR | 97838      | 2.5     |
| 116602 | 3N27000000301   | PRIOR DAVID CHESTER                  |                    | 32327 OREGON TRAIL RD | ECHO      | OR | 97826-9001 | 135.38  |
| 116604 | 3N27000000500   | ZIEMER MAURICE M & LUCY C            |                    | 76676 COL JORDAN RD   | HERMISTON | OR | 97838-7141 | 79.96   |
| 135576 | 3N27000000600   | WESTLAND IRRIG DIST                  | ATTN: STACEY WELLS | PO BOX 944            | HERMISTON | OR | 97838      | 11.22   |
| 116607 | 3N27000000800   | PARKS CRAIG F & CYNTHIA L            |                    | 75557 SNOW RD         | ECHO      | OR | 97826-9003 | 40.32   |
| 116609 | 3N27000000900   | PARKS CRAIG F & CYNTHIA L            |                    | 75557 SNOW RD         | ECHO      | OR | 97826-9003 | 40.27   |
| 116611 | 3N27000001000   | HOMER MEHRTEN W & GLENDA (TRS) ET AL |                    | PO BOX 485            | FOSSIL    | OR | 97830-0485 | 129.18  |
| 116616 | 3N27000001200   | COLLIS L REYBURN & DORIS W           |                    | 1054 NW 12TH DR       | PENDLETON | OR | 97801      | 71.27   |
| 116619 | 3N27000001300   | PARKS CRAIG F & CYNTHIA L            |                    | 75557 SNOW RD         | ECHO      | OR | 97826-9003 | 39.4    |
| 116620 | 3N27000001400   | PARKS CRAIG F & CYNTHIA L            |                    | 75557 SNOW RD         | ECHO      | OR | 97826-9003 | 37.32   |
| 116622 | 3N27000001500   | PARKS CRAIG F & CYNTHIA L            |                    | 75557 SNOW RD         | ECHO      | OR | 97826-9003 | 1.8     |
| 116623 | 3N27000001600   | PARKS CRAIG F & CYNTHIA L            |                    | 75557 SNOW RD         | ECHO      | OR | 97826-9003 | 39.4    |
| 116624 | 3N27000001700   | PARKS CRAIG F & CYNTHIA L            |                    | 75557 SNOW RD         | ECHO      | OR | 97826-9003 | 39.4    |
| 135577 | 3N27000001800   | USA                                  | BUREAU OF LAND MGT | PO BOX 2965           | PORTLAND  | OR | 97208      | 40      |
| 116626 | 3N27000001900   | MADISON RANCHES INC                  |                    | 29299 MADISON RD      | ECHO      | OR | 97826      | 30      |
| 135579 | 3N27000002000   | WESTLAND IRRIG DIST                  | ATTN: STACEY WELLS | PO BOX 944            | HERMISTON | OR | 97838      | 10      |
| 116629 | 3N27000002100   | PARKS CYNTHIA L                      |                    | 75557 SNOW RD         | ECHO      | OR | 97826-9003 | 39.4    |
| 116631 | 3N27000002200   | PARKS CRAIG F & CINDY L              |                    | 75557 SNOW RD         | ECHO      | OR | 97826      | 40      |
| 116633 | 3N27000002300   | TRI-SET INC                          |                    | 77398 COUNTY LINE RD  | HERMISTON | OR | 97838      | 40.48   |
| 116635 | 3N27000002400   | TRI-SET INC                          |                    | 77398 COUNTY LINE RD  | HERMISTON | OR | 97838      | 40.68   |
| 116637 | 3N27000002500   | TRI-SET INC                          |                    | 77398 COUNTY LINE RD  | HERMISTON | OR | 97838      | 40.88   |
| 116638 | 3N27000002600   | TRI-SET INC                          |                    | 77398 COUNTY LINE RD  | HERMISTON | OR | 97838      | 41      |
| 116640 | 3N27000002700   | TRI-SET INC                          |                    | 77398 COUNTY LINE RD  | HERMISTON | OR | 97838      | 39.4    |
| 116641 | 3N27000002800   | TRI-SET INC                          |                    | 77398 COUNTY LINE RD  | HERMISTON | OR | 97838      | 39.4    |
| 116643 | 3N27000002900   | TRI-SET INC                          |                    | 77398 COUNTY LINE RD  | HERMISTON | OR | 97838      | 39.4    |
| 116644 | 3N27000003000   | TRI-SET INC                          |                    | 77398 COUNTY LINE RD  | HERMISTON | OR | 97838      | 39.4    |
| 116645 | 3N27000003100   | TRI-SET INC                          |                    | 77398 COUNTY LINE RD  | HERMISTON | OR | 97838      | 39.4    |
| 116647 | 3N27000003200   | TRI-SET INC                          |                    | 77398 COUNTY LINE RD  | HERMISTON | OR | 97838      | 39.4    |
| 116649 | 3N27000003300   | TRI-SET INC                          |                    | 77398 COUNTY LINE RD  | HERMISTON | OR | 97838      | 39.4    |
| 116650 | 3N27000003400   | TRI-SET INC                          |                    | 77398 COUNTY LINE RD  | HERMISTON | OR | 97838      | 39.4    |

0371  
 DEC 24 2010  
 0370  
 0370

|        |                 |  |                                      |                                     |           |    |            |         |
|--------|-----------------|--|--------------------------------------|-------------------------------------|-----------|----|------------|---------|
| 116651 | 3N27000003500   | TRI-SET INC                                |                                      | 77398 COUNTY LINE RD                | HERMISTON | OR | 97838      | 39.4    |
| 116653 | 3N27000003600   | TRI-SET INC                                |                                      | 77398 COUNTY LINE RD                | HERMISTON | OR | 97838      | 39.4    |
| 116654 | 3N27000003700   | PARKS CRAIG F & CINDY L                    |                                      | 75557 SNOW RD                       | ECHO      | OR | 97826-9003 | 40      |
| 116655 | 3N27000003800   | PARKS CRAIG F & CINDY L                    |                                      | 75557 SNOW RD                       | ECHO      | OR | 97826      | 40      |
| 116656 | 3N27000003900   | PARKS CRAIG F & CINDY L                    |                                      | 75557 SNOW RD                       | ECHO      | OR | 97826-9003 | 80      |
| 116658 | 3N27000004000   | TRI-SET INC                                |                                      | 77398 COUNTY LINE RD                | HERMISTON | OR | 97838      | 80      |
| 135582 | 3N27000004200   | WESTLAND IRRIG DIST                        | ATTN: STACEY WELLS                   | PO BOX 944                          | HERMISTON | OR | 97838      | 40      |
| 116660 | 3N27000004200A1 | TRI-SET INC                                |                                      | 77398 COUNTY LINE RD                | HERMISTON | OR | 97838      |         |
| 116661 | 3N27000004201   | TRI-SET INC                                |                                      | 77398 COUNTY LINE RD                | HERMISTON | OR | 97838      | 40      |
| 116663 | 3N27000004300   | TRI-SET INC                                |                                      | 77398 COUNTY LINE RD                | HERMISTON | OR | 97838      | 40      |
| 116666 | 3N27000004400   | PARKS CRAIG F & CINDY L                    |                                      | 75557 SNOW RD                       | ECHO      | OR | 97826-9003 | 40      |
| 116667 | 3N27000004500   | PARKS CRAIG F & CINDY L                    |                                      | 75557 SNOW RD                       | ECHO      | OR | 97826-9003 | 320     |
| 116670 | 3N27000004600   | MADISON RANCHES INC                        |                                      | 29299 MADISON RD                    | ECHO      | OR | 97826-9016 | 679.6   |
| 116674 | 3N27000004700   | MADISON RANCHES INC & A&C MADISON LLC      |                                      | 29299 MADISON RD                    | ECHO      | OR | 97826-9016 | 854.31  |
| 150837 | 3N27000004700A1 | BETZ RICHARD & MCDEVITT WALTER             |                                      | PO BOX 224                          | HERMISTON | OR | 97838      |         |
| 107151 | 3N27000004701   | MADISON RANCHES INC & A&C MADISON LLC      |                                      | 29299 MADISON RD                    | ECHO      | OR | 97826-9016 | 2239.94 |
| 116676 | 3N27000004702   | MADISON RANCHES INC                        |                                      | 29299 MADISON RD                    | ECHO      | OR | 97826      | 80      |
| 135586 | 3N27000004800   | USA  | BUREAU OF LAND MGT                   | PO BOX 2965                         | PORTLAND  | OR | 97208      | 80      |
| 107157 | 3N27000004900   | MADISON RANCHES INC                        |                                      | 29299 MADISON RD                    | ECHO      | OR | 97826      | 640     |
| 107160 | 3N27000005000   | MADISON RANCHES LAND 2, LLC                | C/O MADISON KENT                     | 29299 MADISON RD                    | ECHO      | OR | 97826-9016 | 639.48  |
| 135471 | 3N27000005100   | USA  | BUREAU OF LAND MGT                   | PO BOX 2965                         | PORTLAND  | OR | 97208      | 160     |
| 107164 | 3N27000005200   | MADISON RANCHES INC                        |                                      | 29299 MADISON RD                    | ECHO      | OR | 97826      | 240     |
| 135473 | 3N27000005300   | SAYLOR LOWELL                              |                                      | 822 S HIGHWAY 395 #PMB 217          | HERMISTON | OR | 97838-2621 | 0.56    |
| 107165 | 3N27000005400   | MADISON RANCHES INC & M MADISON LLC ETAL   |                                      | 29299 MADISON RD                    | ECHO      | OR | 97826-9016 | 1336.59 |
| 142949 | 3N27000005401   | K & L MADISON, LLC                         |                                      | 29299 MADISON RD                    | ECHO      | OR | 97826-9016 | 20.02   |
| 107167 | 3N27000005500   | MADISON RANCHES INC                        |                                      | 29299 MADISON RD                    | ECHO      | OR | 97826      | 319.54  |
| 107169 | 3N27000005600   | MADISON RANCHES LAND 2, LLC                | C/O MADISON KENT                     | 29299 MADISON RD                    | ECHO      | OR | 97826-9016 | 639.62  |
| 107172 | 3N27000005700   | MADISON RANCHES LAND 2, LLC                | C/O MADISON KENT                     | 29299 MADISON RD                    | ECHO      | OR | 97826-9016 | 320     |
| 107173 | 3N27000005800   | MADISON RANCHES INC                        |                                      | 29299 MADISON RD                    | ECHO      | OR | 97826      | 319.54  |
| 107174 | 3N27000005900   | MADISON RANCHES LAND 3 LLC ETAL            | C/O MADISON KENT                     | 29299 MADISON RD                    | ECHO      | OR | 97826-9016 | 639     |
| 135474 | 3N27000006000   | CEMETERY                                   |                                      | UNKNOWN                             | PENDLETON | OR | 97801      | 1       |
| 107175 | 3N27000006200   | HANSELL SHANNON K                          |                                      | 73700 HIGHWAY 207                   | ECHO      | OR | 97826      | 160     |
| 106807 | 3N28000000100   | TAYLOR MICHAEL L & PATRICIA S (TRS)        |                                      | 31466 ANDREWS RD                    | ECHO      | OR | 97826-9056 | 60.09   |
| 137046 | 3N28000000200   | STATE OF OREGON                            | ODOT TECH CNTR PROP MGMT #42500      | 4040 FAIRVIEW INDUSTRIAL DR SE #MS2 | SALEM     | OR | 97302-1142 | 2       |
| 133371 | 3N28000000300   | DOUBLE M RANCH INC 50% HOPPER PAT (LE) ETA |                                      | 31466 ANDREWS RD                    | ECHO      | OR | 97826      | 79.09   |
| 106826 | 3N28000000400   | MANN IRVIN L 3RD ETAL                      | C/O HOPPER PAT M                     | 31466 ANDREWS RD                    | ECHO      | OR | 97826-9056 | 100     |
| 133372 | 3N28000000401   | HOPPER PAT(LE)ETAL 50%ETAL50%              | C/O HOPPER PAT M                     | 31466 ANDREWS RD                    | ECHO      | OR | 97826      | 330.78  |
| 133373 | 3N28000000500   | MCBEE JOHN M & MCBEE DEBBIE A              |                                      | 1062 SKYLINE DR                     | PENDLETON | OR | 97801-1269 | 120     |
| 133374 | 3N28000000600   | MCBEE JOHN M & MCBEE DEBBIE A              |                                      | 1062 SKYLINE DR                     | PENDLETON | OR | 97801-1269 | 119.09  |
| 133375 | 3N28000000601   | COOMBES BENJAMIN & DORIS                   | EMERT ROBERT A & JERRI V (TRS) (AGT) | 76270 ROSENBERG RD                  | ECHO      | OR | 97826      | 40      |
| 133376 | 3N28000000700   | MCBEE JOHN M & MCBEE DEBBIE A              |                                      | 1062 SKYLINE DR                     | PENDLETON | OR | 97801-1269 | 341.55  |
| 106828 | 3N28000000702   | TAYLOR MICHAEL L & PATRICIA S (TRS)        |                                      | 31466 ANDREWS RD                    | ECHO      | OR | 97826-9056 | 37.5    |
| 116678 | 3N28000000800   | HOPPER PAT (LE)ETAL 50%ETAL50%             |                                      | 31466 ANDREWS RD                    | ECHO      | OR | 97826      | 478.8   |
| 116679 | 3N28000000900   | TAYLOR MICHAEL L & PATRICIA S (TRS)        |                                      | 31466 ANDREWS RD                    | ECHO      | OR | 97826-9056 | 160.05  |
| 116680 | 3N28000001000U1 | EUBANKS JULIE F ETAL 73.306%ETAL 26.694%   | C/O MANN LINC                        | 11905 SW LANEWOOD ST                | PORTLAND  | OR | 97225      | 57.49   |
| 157269 | 3N28000001000U2 | BUHLER DEBORAH J (TRS)26.694% ETAL 73.306% |                                      | 7860 S TRENTON ST                   | ENGLEWOOD | CO | 80112      | 20.93   |
| 116681 | 3N28000001100   | PRIOR ROSALIE                              |                                      | 32327 OREGON TRAIL RD               | ECHO      | OR | 97826      | 10      |
| 116682 | 3N28000001200   | PRIOR ROSALIE                              |                                      | 32327 OREGON TRAIL RD               | ECHO      | OR | 97826      | 10      |
| 116688 | 3N28000001300   | PRIOR ROSALIE                              |                                      | 32327 OREGON TRAIL RD               | ECHO      | OR | 97826      | 10      |
| 116691 | 3N28000001400   | PRIOR ROSALIE                              |                                      | 32327 OREGON TRAIL RD               | ECHO      | OR | 97826      | 10      |
| 116694 | 3N28000001500   | BAR-U-INC                                  |                                      | PO BOX 27                           | BOISE     | ID | 83707      | 40      |

RECEIVED  
DEC 24 2015  
OWRD



|        |                 |  |                                      |                            |           |    |            |        |
|--------|-----------------|--|--------------------------------------|----------------------------|-----------|----|------------|--------|
| 116696 | 3N28000001600   | BAR-U-INC                                  |                                      | PO BOX 27                  | BOISE     | ID | 83707      | 80     |
| 116697 | 3N28000001700U1 | EUBANKS JULIE F ETAL 73.306%ETAL 26.694%   | C/O MANN LINC                        | 11905 SW LANEWOOD ST       | PORTLAND  | OR | 97225      | 117.29 |
| 157270 | 3N28000001700U2 | BUHLER DEBORAH J (TRS)26.694% ETAL 73.306% |                                      | 7860 S TRENTON ST          | ENGLEWOOD | CO | 80112-3319 | 42.71  |
| 140241 | 3N28000001701   | WESTLAND IRRIG DIST                        | ATTN: STACEY WELLS                   | PO BOX 944                 | HERMISTON | OR | 97838      | 4.05   |
| 140244 | 3N28000001702   | BAR-U-INC                                  |                                      | PO BOX 27                  | BOISE     | ID | 83707      | 118.36 |
| 143603 | 3N28000001702A1 | BEEF CITY INC                              | C/O MANN LINC                        | 11905 SW LANEWOOD ST       | PORTLAND  | OR | 97225      |        |
| 135588 | 3N28000001800   | WESTLAND IRRIG DIST                        | ATTN: STACEY WELLS                   | PO BOX 944                 | HERMISTON | OR | 97838      | 40.18  |
| 116707 | 3N28000002300   | J R SIMPLOT COMPANY                        |                                      | PO BOX 27                  | BOISE     | ID | 83707      | 280    |
| 116712 | 3N28000002302   | J R SIMPLOT COMPANY                        | C/O THOMAS H RYDER                   | PO BOX 27                  | BOISE     | ID | 83707      | 40     |
| 116715 | 3N28000002303   | J R SIMPLOT COMPANY                        |                                      | PO BOX 27                  | BOISE     | ID | 83707      | 160    |
| 116718 | 3N28000002304   | ELH LLC                                    |                                      | 76855 HIGHWAY 207          | ECHO      | OR | 97826      | 164    |
| 116721 | 3N28000002306   | J R SIMPLOT COMPANY                        |                                      | PO BOX 27                  | BOISE     | ID | 83707      | 80     |
| 107191 | 3N28000002307   | J R SIMPLOT COMPANY                        |                                      | PO BOX 27                  | BOISE     | ID | 83707      | 160    |
| 116726 | 3N28000002400   | ELH LLC                                    |                                      | 76855 HIGHWAY 207          | ECHO      | OR | 97826      | 4      |
| 116729 | 3N28000002401   | ELH LLC                                    |                                      | 76855 HIGHWAY 207          | ECHO      | OR | 97826      | 157.56 |
| 116731 | 3N28000002500   | MOORE BRIAN A & ARLENE M                   |                                      | 77151 COL JORDAN RD        | HERMISTON | OR | 97838-6180 | 12.5   |
| 116738 | 3N28000002501   | MADISON RANCHES INC                        |                                      | 29299 MADISON RD           | ECHO      | OR | 97826      | 92.32  |
| 116740 | 3N28000002600   | MADISON RANCHES INC                        |                                      | 29299 MADISON RD           | ECHO      | OR | 97826      | 185.05 |
| 116743 | 3N28000002601   | J R SIMPLOT COMPANY                        |                                      | PO BOX 27                  | BOISE     | ID | 83707      | 80     |
| 116745 | 3N28000002700   | MADISON RANCHES INC                        |                                      | 29299 MADISON RD           | ECHO      | OR | 97826      | 294.22 |
| 116749 | 3N28000002800   | MUELLER FRANK N                            |                                      | PO BOX 27                  | HERMISTON | OR | 97838      | 90.3   |
| 116755 | 3N28000002801   | PRIOR CHESTER J                            |                                      | 32327 OREGON TRAIL RD      | ECHO      | OR | 97826      | 246.4  |
| 148957 | 3N28000002805   | N & C LAND LLC                             |                                      | 71062 PERKINS RD           | ECHO      | OR | 97826      | 3.6    |
| 135591 | 3N28000002890   | HINKLE DITCH CO                            |                                      |                            |           |    |            | 5.3    |
| 116759 | 3N28000002900   | PRIOR ARTHUR RAY                           |                                      | 32327 OREGON TRAIL RD      | ECHO      | OR | 97826-9001 | 720    |
| 116760 | 3N28000002901   | JACK CORREA RANCH LLC                      | C/O TERES MARIE FAIR                 | 76122 ROSENBERG RD         | ECHO      | OR | 97826-9012 | 200    |
| 145512 | 3N28000002902   | TAYLOR MICHAEL L & PATRICIA S (TRS)        |                                      | 31466 ANDREWS RD           | ECHO      | OR | 97826-9056 | 80     |
| 107198 | 3N28000002903   | PRIOR CHESTER J                            |                                      | 32327 OREGON TRAIL RD      | ECHO      | OR | 97826      | 160    |
| 116762 | 3N28000003000   | PRIOR ARTHUR RAY                           |                                      | 32327 OREGON TRAIL RD      | ECHO      | OR | 97826-9001 | 160    |
| 116764 | 3N28000003100   | PRIOR ARTHUR R (1/2) & PRIOR C (TRS)       |                                      | 32327 OREGON TRAIL RD      | ECHO      | OR | 97826-9001 | 80     |
| 107201 | 3N28000003101   | PRIOR ROSALIE                              |                                      | 32327 OREGON TRAIL RD      | ECHO      | OR | 97826      | 320    |
| 135593 | 3N28000003200   | WESTLAND IRRIG DIST                        | ATTN: STACEY WELLS                   | PO BOX 944                 | HERMISTON | OR | 97838      | 120    |
| 133377 | 3N28000003300   | COOMBES BENJAMIN & DORIS                   |                                      | 76270 ROSENBERG RD         | ECHO      | OR | 97826      | 38.78  |
| 133378 | 3N28000003400   | COOMBES BENJAMIN & DORIS                   |                                      | 76270 ROSENBERG RD         | ECHO      | OR | 97826      | 19.7   |
| 107204 | 3N28000003500   | EMERT ROBERT A & JERRI V (TRS)             | EMERT ROBERT A & JERRI V (TRS) (AGT) | 76270 ROSENBERG RD         | ECHO      | OR | 97826      | 159.39 |
| 107207 | 3N28000003600   | JACK CORREA RANCH LLC                      | C/O TERES MARIE FAIR                 | 76122 ROSENBERG RD         | ECHO      | OR | 97826-9012 | 156.06 |
| 107208 | 3N28000003601   | DOUGLAS TERES                              | C/O TERES MARIE FAIR                 | 76122 ROSENBERG RD         | ECHO      | OR | 97826-9012 | 0.4    |
| 107209 | 3N28000003700   | COREY S J & JACKSON K & OLSEN J E          | C/O OLSEN RANCH                      | 400 NE JOHNS AVE           | PENDLETON | OR | 97801-1478 | 39.54  |
| 107211 | 3N28000003800   | LEVY ROBERT L                              |                                      | 822 S HIGHWAY 395 #PMB 423 | HERMISTON | OR | 97838-2621 | 116.34 |
| 133382 | 3N28000003900   | SPIKE RANCH INC                            |                                      | PO BOX 8                   | ECHO      | OR | 97826      | 158.79 |
| 107213 | 3N28000004000   | CORREA DAVID M & SUE E                     |                                      | 31777 ANDREWS RD           | ECHO      | OR | 97826-9048 | 8.1    |
| 160475 | 3N28000004001   | CORREA DAVID M & SUE E                     |                                      | 31777 ANDREWS RD           | ECHO      | OR | 97826      | 150.62 |
| 160476 | 3N28000004002   | CORREA DAVID M & SUE E                     |                                      | 31777 ANDREWS RD           | ECHO      | OR | 97826      | 2      |
| 107215 | 3N28000004100   | TAYLOR MICHAEL L & PATRICIA S (TRS)        |                                      | 31466 ANDREWS RD           | ECHO      | OR | 97826-9056 | 277.58 |
| 145949 | 3N28000004101   | TAYLOR MICHAEL L & PATRICIA S (TRS)        |                                      | 31466 ANDREWS RD           | ECHO      | OR | 97826-9056 | 80     |
| 107218 | 3N28000004160   | TAYLOR MICHAEL L & PATRICIA S (TRS)        |                                      | 31466 ANDREWS RD           | ECHO      | OR | 97826-9056 | 40     |
| 107221 | 3N28000004170   | TAYLOR MICHAEL L & PATRICIA S (TRS)        |                                      | 31466 ANDREWS RD           | ECHO      | OR | 97826-9056 | 40     |
| 107223 | 3N28000004180   | TAYLOR MICHAEL L & PATRICIA S (TRS)        |                                      | 31466 ANDREWS RD           | ECHO      | OR | 97826-9056 | 40     |
| 107225 | 3N28000004190   | TAYLOR MICHAEL L & PATRICIA S (TRS)        |                                      | 31466 ANDREWS RD           | ECHO      | OR | 97826-9056 | 160    |
| 107235 | 3N28000004400   | EAGLE RANCH                                |                                      | 32327 OREGON TRAIL RD      | ECHO      | OR | 97826      | 399.64 |
| 107240 | 3N28000004500   | JACK CORREA RANCH LLC                      | C/O TERES MARIE FAIR                 | 76122 ROSENBERG RD         | ECHO      | OR | 97826-9012 | 80     |

|        |                 |                                 |                      |                            |           |    |            |         |
|--------|-----------------|---------------------------------|----------------------|----------------------------|-----------|----|------------|---------|
| 107242 | 3N28000004501   | PRIOR CHESTER J                 |                      | 32327 OREGON TRAIL RD      | ECHO      | OR | 97826      | 320     |
| 107245 | 3N28000004600   | PRIOR ROSALIE                   |                      | 32327 OREGON TRAIL RD      | ECHO      | OR | 97826      | 80      |
| 107255 | 3N28000004700   | PRIOR ROSALIE                   |                      | 32327 OREGON TRAIL RD      | ECHO      | OR | 97826      | 80      |
| 116767 | 3N28000005600   | BROWN LOUISE S & EUGENE H (TRS) |                      | 57 RAMONA RD               | DANVILLE  | CA | 94526      | 80      |
| 107280 | 3N28000005801   | PRIOR MICHAEL WILLIAM           |                      | 32327 OREGON TRAIL RD      | ECHO      | OR | 97826-9001 | 38.88   |
| 107282 | 3N28000005900   | PRIOR MICHAEL WILLIAM           |                      | 32327 OREGON TRAIL RD      | ECHO      | OR | 97826-9001 | 55.5    |
| 107285 | 3N28000005902   | MADISON SCOTT & MARY            |                      | 75512 HIGHWAY 207          | ECHO      | OR | 97826-9027 | 112.63  |
| 107287 | 3N28000005903   | MADISON SCOTT & MARY            |                      | 75512 HIGHWAY 207          | ECHO      | OR | 97826-9027 | 99.14   |
| 147711 | 3N28000005905   | HAWKINS COMPANY INC             |                      | 78771 EGGERS RD            | PENDLETON | OR | 97801      | 31.25   |
| 107290 | 3N28000006000   | MADISON SCOTT & MARY            |                      | 75512 HIGHWAY 207          | ECHO      | OR | 97826-9027 | 80      |
| 107298 | 3N28000006100   | MADISON RANCHES INC             |                      | 29299 MADISON RD           | ECHO      | OR | 97826      | 319.36  |
| 107302 | 3N28000006101   | J R SIMPLOT COMPANY             |                      | PO BOX 27                  | BOISE     | ID | 83707      | 11.66   |
| 107304 | 3N28000006200   | MADISON SCOTT & MARY            |                      | 75512 HIGHWAY 207          | ECHO      | OR | 97826-9027 | 240     |
| 107307 | 3N28000006300   | MADISON RANCHES INC             |                      | 29299 MADISON RD           | ECHO      | OR | 97826      | 91.86   |
| 107308 | 3N28000006400   | JOHNSON DUANE M & JANET         |                      | 1550 MCCONNELL LN          | HERMISTON | OR | 97838-6604 | 85.16   |
| 107310 | 3N28000006500   | MADISON SCOTT J                 |                      | 75512 HIGHWAY 207          | ECHO      | OR | 97826-9027 | 202.58  |
| 107312 | 3N28000006501   | HAWKINS CO INC                  |                      | 78771 EGGERS RD            | PENDLETON | OR | 97801      | 6.62    |
| 107313 | 3N28000006600   | MADISON SCOTT J                 |                      | 75512 HIGHWAY 207          | ECHO      | OR | 97826-9027 | 4.39    |
| 135479 | 3N28000006700   | PRIOR MICHAEL WILLIAM           |                      | 32327 OREGON TRAIL RD      | ECHO      | OR | 97826-9001 | 360     |
| 107316 | 3N28000006701   | HAWKINS CO INC                  |                      | 78771 EGGERS RD            | PENDLETON | OR | 97801      | 120     |
| 107318 | 3N28000006800   | PRIOR DAVID CHESTER             |                      | 32327 OREGON TRAIL RD      | ECHO      | OR | 97826-9001 | 640     |
| 107321 | 3N28000006801   | JACK CORREA RANCH LLC           | C/O TERES MARIE FAIR | 76122 ROSENBERG RD         | ECHO      | OR | 97826-9012 | 160     |
| 107337 | 3N28000006801A1 | L & L FARMS                     |                      | 822 S HIGHWAY 395 #PMB 423 | HERMISTON | OR | 97838-2621 |         |
| 107338 | 3N28000006900   | PRIOR DAVID CHESTER             |                      | 32327 OREGON TRAIL RD      | ECHO      | OR | 97826-9001 | 160     |
| 135483 | 3N28000007000   | USA                             | BUREAU OF LAND MGT   | PO BOX 2965                | PORTLAND  | OR | 97208      | 320     |
| 107339 | 3N28000007000A1 | L & L FARMS                     |                      | 822 S HIGHWAY 395 #PMB 423 | HERMISTON | OR | 97838-2621 |         |
| 107340 | 3N28000007100   | WESTLAND ENTERPRISES LLC        |                      | 822 S HIGHWAY 395 #PMB 423 | HERMISTON | OR | 97838-2621 | 628.71  |
| 107342 | 3N28000007300   | WESTLAND ENTERPRISES LLC        |                      | 822 S HIGHWAY 395 #PMB 423 | HERMISTON | OR | 97838-2621 | 311.48  |
| 107343 | 3N28000007400   | EAGLE RANCH                     |                      | 32327 OREGON TRAIL RD      | ECHO      | OR | 97826      | 960     |
| 107343 | 3N28000007400   | EAGLE RANCH                     |                      | 32327 OREGON TRAIL RD      | ECHO      | OR | 97826      | 960     |
| 107344 | 3N28000007402   | EAGLE RANCH                     |                      | 32327 OREGON TRAIL RD      | ECHO      | OR | 97826      | 1193.63 |
| 107345 | 3N28000007403   | WESTLAND ENTERPRISES LLC        |                      | 822 S HIGHWAY 395 #PMB 423 | HERMISTON | OR | 97838-2621 | 266.4   |
| 154225 | 3N28000007404   | WESTLAND ENTERPRISES LLC        |                      | 822 S HIGHWAY 395 #PMB 423 | HERMISTON | OR | 97838-2621 | 361.26  |
| 107346 | 3N28000007500   | WESTLAND ENTERPRISES LLC        |                      | 822 S HIGHWAY 395 #PMB 423 | HERMISTON | OR | 97838-2621 | 627.83  |
| 131572 | 3N28000008100   | PRIOR MICHAEL WILLIAM           |                      | 32327 OREGON TRAIL RD      | ECHO      | OR | 97826-9001 | 360.97  |
| 135498 | 3N28000008102   | UMATILLA ELECTRIC CO-OP ASSN    |                      | PO BOX 1148                | HERMISTON | OR | 97838      | 2       |
| 107390 | 3N28000008103   | WESTLAND ENTERPRISES LLC        |                      | 822 S HIGHWAY 395 #PMB 423 | HERMISTON | OR | 97838-2621 | 320     |
| 147888 | 3N28000008105   | WESTLAND ENTERPRISES LLC        | C/O LEVY ROBERT L    | 822 S HIGHWAY 395 #PMB 423 | HERMISTON | OR | 97838-2621 | 953.94  |
| 107394 | 3N28000008200   | MADISON SCOTT J                 |                      | 75512 HIGHWAY 207          | ECHO      | OR | 97826-9027 | 87.97   |
| 107397 | 3N28000008300   | MADISON RANCHES INC             |                      | 29299 MADISON RD           | ECHO      | OR | 97826      | 85.06   |
| 157264 | 3N28000008300A2 | MADISON RANCH INC               |                      | 29299 MADISON RD           | ECHO      | OR | 97826      |         |
| 107401 | 3N28000008500   | MADISON KENT                    |                      | 29299 MADISON RD           | ECHO      | OR | 97826      | 265.76  |
| 107405 | 3N28000008600   | MADISON RANCHES INC             |                      | 29299 MADISON RD           | ECHO      | OR | 97826      | 150.75  |
| 107406 | 3N28000008700   | HAWKINS COMPANY INC             |                      | 78771 EGGERS RD            | PENDLETON | OR | 97801      | 185.56  |
| 107407 | 3N28000008800   | MADISON KENT                    |                      | 29299 MADISON RD           | ECHO      | OR | 97826      | 35.06   |
| 107411 | 3N28000008900   | HALE ROBERT L & JANE A          |                      | 131 HIGH MEADOWS ST        | RICHLAND  | WA | 99352-7659 | 3.42    |
| 160184 | 3N28000008903   | HALE FARMS LLC                  |                      | 73120 HIGHWAY 207          | ECHO      | OR | 97826-9019 | 4.74    |
| 160185 | 3N28000008904   | HALE FARMS LLC                  |                      | 73120 HIGHWAY 207          | ECHO      | OR | 97826-9019 | 265.22  |
| 107412 | 3N28000009000   | HALE FARMS LLC                  |                      | 73120 HIGHWAY 207          | ECHO      | OR | 97826-9019 | 320     |
| 107414 | 3N28000009200   | J R SIMPLOT COMPANY             |                      | PO BOX 27                  | BOISE     | ID | 83707      | 640     |
| 107415 | 3N28000009300   | EAGLE RANCH                     |                      | 32327 OREGON TRAIL RD      | ECHO      | OR | 97826      | 79.09   |

RECEIVED  
DEC 24 2015  
OWRD

|        |                 |                                      |                                 |                                     |            |    |            |         |
|--------|-----------------|--------------------------------------|---------------------------------|-------------------------------------|------------|----|------------|---------|
| 116698 | 3N28050000100   | HORN BRADFORD M & CYNTHIA            |                                 | 6265 HIGHWAY 207                    | ECHO       | OR | 97826-9028 | 37.5    |
| 143630 | 3N28050000200   | WESTLAND IRRIG DIST                  | ATTN: STACEY WELLS              | PO BOX 944                          | HERMISTON  | OR | 97838      | 8.84    |
| 116700 | 3N28050000300   | ELH LLC                              |                                 | 76855 HIGHWAY 207                   | ECHO       | OR | 97826      | 62.42   |
| 116701 | 3N28050000400   | ELH LLC                              |                                 | 76855 HIGHWAY 207                   | ECHO       | OR | 97826      | 202.3   |
| 154729 | 3N28050000500   | BENNETT DONALD L & PHYLLIS R (TRS)   |                                 | 76711 HIGHWAY 207                   | ECHO       | OR | 97826-9028 | 6.31    |
| 154730 | 3N28050000600   | BENNETT DOUGLAS & GLADYS E           |                                 | 76707 HIGHWAY 207                   | ECHO       | OR | 97826-9028 | 7.56    |
| 116703 | 3N28050000700   | MANN IRVIN 3RD ETAL                  | C/O DOUBLE M RANCH              | 31466 ANDREWS RD                    | ECHO       | OR | 97826-9056 | 8.76    |
| 140242 | 3N28050000800   | BAR-U-INC                            |                                 | PO BOX 27                           | BOISE      | ID | 83707      | 19.41   |
| 116720 | 3N28050000900   | ELH LLC                              |                                 | 76855 HIGHWAY 207                   | ECHO       | OR | 97826      | 120     |
| 116709 | 3N28050001000   | J R SIMPLOT COMPANY                  |                                 | PO BOX 27                           | BOISE      | ID | 83707      | 35.79   |
| 107230 | 3N28140000100   | TAYLOR MICHAEL L & PATRICIA S (TRS)  |                                 | 31466 ANDREWS RD                    | ECHO       | OR | 97826-9056 | 315.23  |
| 145678 | 3N28140000100A1 | JACK CORREA RANCH LLC                | C/O TERES MARIE FAIR            | 76122 ROSENBERG RD                  | ECHO       | OR | 97826-9012 |         |
| 107232 | 3N28140000200   | JACK CORREA RANCH LLC                | C/O TERES MARIE FAIR            | 76122 ROSENBERG RD                  | ECHO       | OR | 97826-9012 | 116.98  |
| 107238 | 3N28140000300   | EAGLE RANCH                          |                                 | 32327 OREGON TRAIL RD               | ECHO       | OR | 97826      | 34.66   |
| 153110 | 3N28140000400   | THOMPSON DONALD G & LORETTA          |                                 | 76100 ROSENBERG RD                  | ECHO       | OR | 97826      | 5       |
| 107263 | 3N28170000100   | PRIOR MICHAEL WILLIAM                |                                 | 32327 OREGON TRAIL RD               | ECHO       | OR | 97826-9001 | 59.7    |
| 107265 | 3N28170000200   | PRIOR MICHAEL WILLIAM                |                                 | 32327 OREGON TRAIL RD               | ECHO       | OR | 97826-9001 | 10      |
| 107266 | 3N28170000300   | PRIOR MICHAEL WILLIAM                |                                 | 32327 OREGON TRAIL RD               | ECHO       | OR | 97826-9001 | 8.57    |
| 135478 | 3N28170000400   | STATE OF OREGON                      | ODOT TECH CNTR PROP MGMT #42500 | 4040 FAIRVIEW INDUSTRIAL DR SE #MS2 | SALEM      | OR | 97302-1142 | 1.43    |
| 107267 | 3N28170000500   | PRIOR MICHAEL WILLIAM                |                                 | 32327 OREGON TRAIL RD               | ECHO       | OR | 97826-9001 | 10      |
| 135477 | 3N28170000600   | PRIOR MICHAEL WILLIAM                |                                 | 32327 OREGON TRAIL RD               | ECHO       | OR | 97826-9001 | 10      |
| 107269 | 3N28170000700   | PRIOR MICHAEL WILLIAM                |                                 | 32327 OREGON TRAIL RD               | ECHO       | OR | 97826-9001 | 17.58   |
| 140575 | 3N28170000800   | BROWN LOUISE S & EUGENE H (TRS)      |                                 | 57 RAMONA RD                        | DANVILLE   | CA | 94526      | 120     |
| 107276 | 3N28170000900   | MADISON SCOTT & MARY                 |                                 | 75512 HIGHWAY 207                   | ECHO       | OR | 97826-9027 | 33.99   |
| 107283 | 3N28170001000   | MADISON SCOTT & MARY                 |                                 | 75512 HIGHWAY 207                   | ECHO       | OR | 97826      | 40      |
| 107281 | 3N28170001100   | MADISON SCOTT & MARY                 |                                 | 75512 HIGHWAY 207                   | ECHO       | OR | 97826-9027 | 28.19   |
| 107278 | 3N28170001200   | PRIOR MICHAEL WILLIAM                |                                 | 32327 OREGON TRAIL RD               | ECHO       | OR | 97826-9001 | 26.76   |
| 107259 | 3N28170001300   | PRIOR MICHAEL WILLIAM                |                                 | 32327 OREGON TRAIL RD               | ECHO       | OR | 97826-9001 | 193.23  |
| 155406 | 3N28240000100   | TAYLOR MICHAEL L & PATRICIA S TRS    |                                 | PO BOX 398                          | ECHO       | OR | 97826-0398 | 5.49    |
| 155405 | 3N28240000200   | JACK CORREA RANCH LLC                | C/O TERES MARIE FAIR            | 76122 ROSENBERG RD                  | ECHO       | OR | 97826-9012 | 3.62    |
| 107341 | 3N28240000300   | JACK CORREA RANCH LLC                | C/O TERES MARIE FAIR            | 76122 ROSENBERG RD                  | ECHO       | OR | 97826-9012 | 419.22  |
| 159166 | 3N28240000400   | MOFFIT JOHN C & KRISTI               |                                 | PO BOX 54                           | ECHO       | OR | 97826      | 20.11   |
| 147318 | 3N28240000500   | MCCARTY DAVID                        |                                 | 14178 BEN DIER LN                   | BAKER CITY | OR | 97814      | 188.07  |
| 107796 | 3N29000009300   | PIERCY LLOYD & LOIS                  |                                 | 33927 RIVER VIEW DR                 | HERMISTON  | OR | 97838-7303 | 2604.19 |
| 106841 | 3N29050000500   | MILLS MINT FARM INC                  |                                 | 77356 N LOOP RD                     | STANFIELD  | OR | 97875      | 59.12   |
| 106844 | 3N29050000600   | RHEA ROBERT W & PATRICIA R           | BAREMORE DANNY & SUSAN (AGT)    | 77784 HIGHWAY 82                    | WALLOWA    | OR | 97885      | 20      |
| 106846 | 3N29050000700   | RHEA ROBERT W & PATRICIA R           | BAREMORE DANNY & SUSAN (AGT)    | 77784 HIGHWAY 82                    | WALLOWA    | OR | 97885      | 40      |
| 106849 | 3N29050001700   | MILLS MINT FARM INC                  |                                 | 77356 N LOOP RD                     | STANFIELD  | OR | 97875      | 14.34   |
| 106851 | 3N29050001900   | MILLS MINT FARM INC                  |                                 | 77356 N LOOP RD                     | STANFIELD  | OR | 97875      | 33.23   |
| 106852 | 3N29050002000   | NETHERDA WAYNE                       |                                 | 32679 NETHERDA RD                   | STANFIELD  | OR | 97875      | 2       |
| 106855 | 3N29050002100   | CORREA RICHARD J                     |                                 | 32581 CORREA LN                     | ECHO       | OR | 97826-9007 | 61.64   |
| 106856 | 3N29050002103   | CORREA RICHARD J & CATHEY J          |                                 | 32581 CORREA LN                     | ECHO       | OR | 97826      | 4.99    |
| 137068 | 3N29050002500   | STATE OF OREGON                      | ODOT TECH CNTR PROP MGMT #42500 | 4040 FAIRVIEW INDUSTRIAL DR SE #MS2 | SALEM      | OR | 97302-1142 | 3.72    |
| 106858 | 3N29050002600   | CORREA CECILIA J                     |                                 | 32697 CORREA LN                     | ECHO       | OR | 97826      | 25.4    |
| 137069 | 3N29050002700   | CORREA RICHARD J & CATHEY J          |                                 | 32581 CORREA LN                     | ECHO       | OR | 97826      | 8.37    |
| 137070 | 3N29050002800   | STATE OF OREGON                      | ODOT TECH CNTR PROP MGMT #42500 | 4040 FAIRVIEW INDUSTRIAL DR SE #MS2 | SALEM      | OR | 97302-1142 | 3.4     |
| 106860 | 3N29060000100   | RHEA ROBERT W & PATRICIA             | BAREMORE DANNY & SUSAN (AG)     | 77784 HIGHWAY 82                    | WALLOWA    | OR | 97885      | 75.58   |
| 106861 | 3N29060000200   | MONKUS TERRY ET AL                   |                                 | 77081 ECHO MEADOWS RD               | STANFIELD  | OR | 97875      | 1.98    |
| 106866 | 3N29060000300   | MANN IRVIN 3RD ETAL                  | C/O DOUBLE M RANCH INC (LESSEE) | 31466 ANDREWS RD                    | ECHO       | OR | 97826      | 18.64   |
| 106871 | 3N29060000400   | CALLES RAFAEL & FRANCO NATALLA ISLAS |                                 | 32218 STANFIELD MEADOWS RD          | STANFIELD  | OR | 97875      | 1.6     |
| 106875 | 3N29060000500   | MANN IRVIN 3RD ETAL                  | C/O DOUBLE M RANCH INC (LESSEE) | 31466 ANDREWS RD                    | ECHO       | OR | 97826      | 68.46   |



|        |                 |  |                                 |                                     |           |    |            |        |
|--------|-----------------|--|---------------------------------|-------------------------------------|-----------|----|------------|--------|
| 106875 | 3N29060000500   | MANN IRVIN 3RD ETAL                      | C/O DOUBLE M RANCH INC (LESSEE) | 31466 ANDREWS RD                    | ECHO      | OR | 97826      | 68.46  |
| 106878 | 3N29060000600   | TAYLOR MICHAEL L & PATRICIA S (TRS)      |                                 | 31466 ANDREWS RD                    | ECHO      | OR | 97826-9056 | 2.2    |
| 106881 | 3N29060000701   | RHEA ROBERT W & PATRICIA R               | BAREMORE DANNY & SUSAN (AGT)    | 77784 HIGHWAY 82                    | WALLOWA   | OR | 97885      | 34.39  |
| 106885 | 3N29060000702   | ENG SHAWN R & CHANDRA D                  |                                 | 32293 NETHERDA RD                   | STANFIELD | OR | 97875      | 3.87   |
| 106888 | 3N29060000800   | RHEA ROBERT W & PATRICIA R               | BAREMORE DANNY & SUSAN (AGT)    | 77784 HIGHWAY 82                    | WALLOWA   | OR | 97885      | 40     |
| 106889 | 3N29060000900   | RHEA ROBERT W & PATRICIA R               | BAREMORE DANNY & SUSAN (AGT)    | 77784 HIGHWAY 82                    | WALLOWA   | OR | 97885      | 31.28  |
| 137050 | 3N29060001000   | STATE OF OREGON                          | ODOT TECH CNTR PROP MGMT #42500 | 4040 FAIRVIEW INDUSTRIAL DR SE #MS2 | SALEM     | OR | 97302-1142 | 1.42   |
| 133445 | 3N29060001100   | DOUBLE M RANCH INC& HOPPER PAT (LE) ETAL |                                 | 31466 ANDREWS RD                    | ECHO      | OR | 97826      | 65.91  |
| 133446 | 3N29060001190   | DOUBLE M RANCH INC& HOPPER PAT (LE) ETAL |                                 | 31466 ANDREWS RD                    | ECHO      | OR | 97826      | 103.88 |
| 133447 | 3N29060001200   | TAYLOR MICHAEL L & PATRICIA S (TRS)      |                                 | 31466 ANDREWS RD                    | ECHO      | OR | 97826-9056 | 1.81   |
| 106895 | 3N29060001300   | RILEY J F (EST)                          | C/O MIDDLETON ROBERT L          | 29270 BLOOM RD                      | HERMISTON | OR | 97838      | 0.56   |
| 106899 | 3N29060001301   | MURSTIG CRAIG & SHELLY                   |                                 | 76427 ECHO MEADOWS RD               | ECHO      | OR | 97826      | 0.63   |
| 106958 | 3N29060001302   | STODDARD LOREN I & BEVERLY E             |                                 | 76533 ECHO MEADOWS RD               | ECHO      | OR | 97826-9008 | 35.58  |
| 106959 | 3N29060001306   | EMERT ROBERT A & JERRI V (TRS)           |                                 | 76270 ROSENBERG RD                  | ECHO      | OR | 97826      | 43.54  |
| 106960 | 3N29060001307   | MURSTIG CRAIG & SHELLEY                  |                                 | 76427 ECHO MEADOWS RD               | ECHO      | OR | 97826      | 1.33   |
| 106963 | 3N29060001308   | NASH JUSTIN R & SHERYL L                 |                                 | 76763 ECHO MEADOWS RD               | ECHO      | OR | 97826-9008 | 19     |
| 108932 | 3N29160001700   | SNOW H RICHARD (TRS)                     |                                 | 33263 OREGON TRAIL RD               | ECHO      | OR | 97826      | 1.4    |
| 108937 | 3N29160001800   | SPIKE RANCH INC                          |                                 | PO BOX 8                            | ECHO      | OR | 97826      | 1      |
| 108940 | 3N29160001900   | SNOW RICHARD 1/2 & (TRS) 1/2             |                                 | 33263 OREGON TRAIL RD               | ECHO      | OR | 97826      | 46.88  |
| 108157 | 3N29160002000   | WOOD PATRICK L                           |                                 | PO BOX 5                            | ECHO      | OR | 97826      | 17.37  |
| 108948 | 3N29160002400   | PIERCY LLOYD & LOIS J                    |                                 | 33927 RIVER VIEW DR                 | HERMISTON | OR | 97838-7303 | 30     |
| 107897 | 3N29160002500   | SPIKE RANCH INC                          |                                 | PO BOX 8                            | ECHO      | OR | 97826      | 0.5    |
| 148610 | 3N29160002500A1 | AMSTAD ALOIS A & DEE ANN G               |                                 | PO BOX 890                          | HERMISTON | OR | 97838      |        |
| 108150 | 3N2916B001600   | SNOW RICHARD 1/2 & (TRS) 1/2             |                                 | 33263 OREGON TRAIL RD               | ECHO      | OR | 97826      | 12.03  |
| 108943 | 3N2916B001700   | CUNHA JOSEPH                             | C/O SNOW DICK                   | 33263 OREGON TRAIL RD               | ECHO      | OR | 97826      | 2.4    |
| 108282 | 3N2916BD04600   | SNOW RICHARD 1/2 & (TRS) 1/2             |                                 | 33563 OREGON TRAIL RD               | ECHO      | OR | 97826      | 0.01   |
| 108284 | 3N2916BD04701   | SNOW RICHARD 1/2 & (TRS) 1/2             |                                 | 33263 OREGON TRAIL RD               | ECHO      | OR | 97826      | 0.12   |
| 108964 | 3N2916CB00100   | HAINES CARLAN                            | C/O JONNIE MORENO               | PO BOX 12                           | ECHO      | OR | 97826      | 0.1    |
| 108994 | 3N2916CB00200   | HAINES CARLAN                            | C/O JONNIE MORENO               | PO BOX 12                           | ECHO      | OR | 97826      | 0.13   |
| 108997 | 3N2916CB00300   | SNOW RICHARD 1/2 & (TRS) 1/2             |                                 | 33263 OREGON TRAIL RD               | ECHO      | OR | 97826      | 0.23   |
| 109001 | 3N2916CB00400   | HAINES CARLAN D                          |                                 | PO BOX 355                          | ECHO      | OR | 97826      | 0.13   |
| 109002 | 3N2916CB00500   | HAINES CARLAN DEANA                      |                                 | PO BOX 355                          | ECHO      | OR | 97826      | 0.13   |
| 109003 | 3N2916CB00600   | HAINES CARLAN D                          |                                 | PO BOX 355                          | ECHO      | OR | 97826      | 0.13   |
| 109005 | 3N2916CB00700   | HAINES CARLAN D                          |                                 | PO BOX 355                          | ECHO      | OR | 97826      | 0.13   |
| 109007 | 3N2916CB00800   | HAINES CARLAN D                          |                                 | PO BOX 355                          | ECHO      | OR | 97826      | 0.13   |
| 109023 | 3N2916CB00900   | SNOW RICHARD 1/2 & (TRS) 1/2             |                                 | 33263 OREGON TRAIL RD               | ECHO      | OR | 97826      | 0.13   |
| 109103 | 3N2916CB01000   | SATHER DENNIS & GINA                     |                                 | PO BOX 459                          | ECHO      | OR | 97826-0459 | 0.13   |
| 109111 | 3N2916CB01100   | SATHER DENNIS & GINA                     |                                 | PO BOX 459                          | ECHO      | OR | 97826-0459 | 0.13   |
| 109116 | 3N2916CB01300   | SATHER DENNIS M & GINA M                 |                                 | PO BOX 459                          | ECHO      | OR | 97826      | 0.25   |
| 109119 | 3N2916CB01400   | SNOW DICK                                |                                 | 33263 OREGON TRAIL RD               | ECHO      | OR | 97826      | 0.95   |
| 109123 | 3N2916CB01500   | BILLING ESTEPHANA                        |                                 | 33228 OREGON TRAIL RD               | ECHO      | OR | 97826-9000 | 8.82   |
| 109121 | 3N2916CB01600   | MORENO JONNIE D & MORENO JOSE A          |                                 | PO BOX 12                           | ECHO      | OR | 97826-0012 | 0.45   |
| 109124 | 3N2916CB01800   | BILLING ESTEPHANA                        |                                 | 33228 OREGON TRAIL RD               | ECHO      | OR | 97826-9000 | 0.5    |
| 109125 | 3N2916CB01900   | MORENO JOSE A & JONNIE                   |                                 | PO BOX 12                           | ECHO      | OR | 97826      | 0.57   |
| 135549 | 3N2916CB02000   | FORT HENRIETTA FOUNDATION                |                                 | PO BOX 426                          | ECHO      | OR | 97826      | 0.25   |
| 109126 | 3N2916CB02100   | CLEMENTS JAMES R                         |                                 | PO BOX 751                          | STANFIELD | OR | 97875-0751 | 0.38   |
| 109127 | 3N2916CB02200   | SATHER DENNIS & GINA                     |                                 | PO BOX 459                          | ECHO      | OR | 97826-0459 | 0.63   |
| 107495 | 3N29B00000900   | YUNKER MICHAEL L                         |                                 | PO BOX 698                          | STANFIELD | OR | 97875-0698 | 2.5    |
| 153379 | 3N29B00001000   | CORREA RICHARD J & CATHY J               |                                 | 32581 CORREA LN                     | ECHO      | OR | 97826      | 79.47  |
| 106924 | 3N29B00001100   | MULLER MICHAEL W & LINDA E               |                                 | 76317 ECHO MEADOWS RD               | ECHO      | OR | 97826      | 1.5    |
| 108836 | 3N29B00001200   | DRL CORREA FARM LLC                      |                                 | 21430 SE BOHNA PARK RD              | DAMASCUS  | OR | 97089-8322 | 78.18  |

RECEIVED

DEC 24 2015

OWRD



|        |               |                                       |                                 |                                     |            |    |            |        |
|--------|---------------|---------------------------------------|---------------------------------|-------------------------------------|------------|----|------------|--------|
| 106840 | 3N29B00001300 | LAMPKIN MICHAEL L & TONI K            |                                 | PO BOX 66                           | STANFIELD  | OR | 97875      | 39.39  |
| 106831 | 3N29B00001400 | LAMPKIN MICHAEL L & TONI K            |                                 | PO BOX 66                           | STANFIELD  | OR | 97875      | 19.7   |
| 106837 | 3N29B00001500 | MILLS BROTHERS LLC                    |                                 | 77356 N LOOP RD                     | STANFIELD  | OR | 97875      | 38.79  |
| 133396 | 3N29B00001600 | EMERT ROBERT A & JERRI V (TRS)        |                                 | 76270 ROSENBERG RD                  | ECHO       | OR | 97826      | 11.21  |
| 133395 | 3N29B00001700 | SPIKE RANCH INC                       |                                 | PO BOX 8                            | ECHO       | OR | 97826      | 42.03  |
| 133392 | 3N29B00001800 | SPIKE RANCH INC                       |                                 | PO BOX 8                            | ECHO       | OR | 97826      | 49.24  |
| 133393 | 3N29B00001900 | SPIKE RANCH INC                       |                                 | PO BOX 8                            | ECHO       | OR | 97826      | 3.25   |
| 133394 | 3N29B00002000 | SPIKE RANCH INC                       |                                 | PO BOX 8                            | ECHO       | OR | 97826      | 79.4   |
| 107479 | 3N29B00002100 | MILLS MINT FARM INC                   |                                 | 77356 N LOOP RD                     | STANFIELD  | OR | 97875      | 77.41  |
| 107485 | 3N29B00002200 | SPIKE RANCH INC                       |                                 | PO BOX 8                            | ECHO       | OR | 97826      | 111.35 |
| 107490 | 3N29B00002300 | MILLS MINT FARM INC                   |                                 | 77356 N LOOP RD                     | STANFIELD  | OR | 97875      | 174.69 |
| 107493 | 3N29B00002400 | SPIKE CASEY S TRS & EMILY R TRS       |                                 | 32603 OREGON TRAIL RD               | ECHO       | OR | 97826-9151 | 46.02  |
| 107497 | 3N29B00002500 | MILLS DANNY L & JUNE L                |                                 | 75944 ECHO MEADOWS RD               | ECHO       | OR | 97826-9005 | 15.08  |
| 108839 | 3N29B00002600 | GRAY ANDREW C                         |                                 | 76069 ECHO MEADOWS RD               | ECHO       | OR | 97826-9006 | 3.83   |
| 107498 | 3N29B00002601 | CORREA DAVID M & SUE ELLEN            |                                 | 31777 ANDREWS RD                    | ECHO       | OR | 97826-9048 | 5      |
| 108844 | 3N29B00002800 | SNOW RICHARD 1/2 & (TRS) 1/2          |                                 | 33263 OREGON TRAIL RD               | ECHO       | OR | 97826      | 8.9    |
| 108848 | 3N29B00003900 | SNOW RICHARD 1/2 & (TRS) 1/2          |                                 | 33263 OREGON TRAIL RD               | ECHO       | OR | 97826      | 116.32 |
| 108883 | 3N29B00004000 | CORREA DAVID L & CAROL L              |                                 | 75744 PEDRO LN                      | ECHO       | OR | 97826      | 0.94   |
| 107578 | 3N29B00004100 | SPIKE RANCH INC                       |                                 | PO BOX 8                            | ECHO       | OR | 97826      | 28     |
| 108886 | 3N29B00004200 | SPIKE CASEY S & EMILY R               |                                 | 32603 OREGON TRAIL RD               | ECHO       | OR | 97826-9151 | 119.11 |
| 108889 | 3N29B00004300 | SPIKE JEFFRY C 1/4 ETAL 3/4           |                                 | PO BOX 8                            | ECHO       | OR | 97826-0008 | 74.94  |
| 139294 | 3N29B00004500 | SPIKE RANCH INC                       |                                 | PO BOX 8                            | ECHO       | OR | 97826      | 192.78 |
| 107591 | 3N29B00004600 | SPIKE CYNTHIA M                       |                                 | PO BOX 114                          | ECHO       | OR | 97826-0114 | 2.25   |
| 164862 | 3N29B00004601 | SPIKE CYNTHIA M                       |                                 | PO BOX 114                          | ECHO       | OR | 97826-0114 | 2.13   |
| 164861 | 3N29B00004602 | SPIKE CASEY S TRS & EMILY R TRS       |                                 | 32603 OREGON TRAIL RD               | ECHO       | OR | 97826-9151 | 232    |
| 107593 | 3N29B00004700 | SPIKE CASEY S TRS & EMILY R TRS       |                                 | 32603 OREGON TRAIL RD               | ECHO       | OR | 97826-9151 | 79.05  |
| 107595 | 3N29B00004800 | SPIKE RANCH INC                       |                                 | PO BOX 8                            | ECHO       | OR | 97826      | 97.95  |
| 107597 | 3N29B00004900 | SPIKE CASEY S TRS & EMILY R TRS       |                                 | 32603 OREGON TRAIL RD               | ECHO       | OR | 97826-9151 | 74.63  |
| 162538 | 3N29B00004901 | SPIKE BRIAN T                         | C/O HUDSON & GRACIE SPIKE       | 815 1/2 D ST                        | BAKER CITY | OR | 97814-2272 | 3.43   |
| 107599 | 3N29B00005000 | EAGLE RANCH                           |                                 | 32327 OREGON TRAIL RD               | ECHO       | OR | 97826      | 1.7    |
| 107607 | 3N29B00005100 | EAGLE RANCH                           |                                 | 32327 OREGON TRAIL RD               | ECHO       | OR | 97826      | 164.9  |
| 107605 | 3N29B00005200 | EAGLE RANCH                           |                                 | 32327 OREGON TRAIL RD               | ECHO       | OR | 97826      | 14     |
| 107602 | 3N29B00005300 | TAYLOR MICHAEL L & PATRICIA S (TRS)   |                                 | 31466 ANDREWS RD                    | ECHO       | OR | 97826-9056 | 96.14  |
| 107638 | 3N29C00000200 | NEW FOOTHILLS PROPERTIES LLC          |                                 | PO BOX 3015                         | RENTON     | WA | 98056-5015 | 89.08  |
| 107636 | 3N29C00000400 | SPIKE RANCH INC                       |                                 | PO BOX 8                            | ECHO       | OR | 97826      | 0.55   |
| 107634 | 3N29C00000500 | SPIKE RANCH INC                       |                                 | PO BOX 8                            | ECHO       | OR | 97826      | 9      |
| 108892 | 3N29C00000600 | SPIKE RANCH INC                       |                                 | PO BOX 8                            | ECHO       | OR | 97826      | 1.7    |
| 151458 | 3N29C00000700 | AMSTAD ALOIS A & DEE ANN G (TRS)      |                                 | PO BOX 890                          | HERMISTON  | OR | 97838      | 714.49 |
| 107629 | 3N29C00000800 | SPIKE RANCH INC                       |                                 | PO BOX 8                            | ECHO       | OR | 97826      | 13.08  |
| 150086 | 3N29C00000900 | PARKS CYNTHIA L                       |                                 | 75557 SNOW RD                       | ECHO       | OR | 97826-9003 | 5.92   |
| 107626 | 3N29C00001000 | SNOW RICHARD                          |                                 | 33263 OREGON TRAIL RD               | ECHO       | OR | 97826      | 10.14  |
| 135509 | 3N29C00001100 | STATE OF OREGON                       | ODOT TECH CNTR PROP MGMT #42500 | 4040 FAIRVIEW INDUSTRIAL DR SE #MS2 | SALEM      | OR | 97302-1142 | 1      |
| 135509 | 3N29C00001100 | STATE OF OREGON                       | ODOT TECH CNTR PROP MGMT #42500 | 4040 FAIRVIEW INDUSTRIAL DR SE #MS2 | SALEM      | OR | 97302-1142 | 1      |
| 107625 | 3N29C00001200 | SPIKE CASEY S TRS & SPIKE EMILY R TRS |                                 | 32603 OREGON TRAIL RD               | ECHO       | OR | 97826-9151 | 5.52   |
| 107624 | 3N29C00001300 | SNOW HARRY                            |                                 | 33263 OREGON TRAIL RD               | ECHO       | OR | 97826      | 139.13 |
| 107621 | 3N29C00001400 | SPIKE RANCH INC                       |                                 | PO BOX 8                            | ECHO       | OR | 97826      | 15.14  |
| 107610 | 3N29C00001500 | SPIKE RANCH INC                       |                                 | PO BOX 8                            | ECHO       | OR | 97826      | 76.65  |
| 107620 | 3N29C00001600 | EAGLE RANCH                           |                                 | 32327 OREGON TRAIL RD               | ECHO       | OR | 97826      | 4.84   |
| 107619 | 3N29C00001700 | EAGLE RANCH                           |                                 | 32327 OREGON TRAIL RD               | ECHO       | OR | 97826      | 159.95 |
| 107622 | 3N29C00001800 | AMSTAD ALOIS A & DEE ANN G            | (TRS)                           | PO BOX 890                          | HERMISTON  | OR | 97838      | 567.7  |
| 150085 | 3N29C00001900 | AMSTAD ALOIS A & DEE ANN G (TRS)      |                                 | PO BOX 890                          | HERMISTON  | OR | 97838      | 870.14 |

|        |               |                               |                              |                                |           |    |            |         |
|--------|---------------|-------------------------------|------------------------------|--------------------------------|-----------|----|------------|---------|
| 107807 | 3N29C00002000 | SNOW RICHARD 1/2 & (TRS) 1/2  |                              | 33263 OREGON TRAIL RD          | ECHO      | OR | 97826      | 56.36   |
| 107812 | 3N29C00002100 | SNOW H RICHARD (TRS)          |                              | 33263 OREGON TRAIL RD          | ECHO      | OR | 97826      | 136.31  |
| 107639 | 3N29C00002200 | SNOW HARRY                    |                              | 33263 OREGON TRAIL RD          | ECHO      | OR | 97826      | 558.18  |
| 107826 | 3N29C00002300 | SNOW RICHARD 1/2 & (TRS) 1/2  |                              | 33263 OREGON TRAIL RD          | ECHO      | OR | 97826      | 80      |
| 107825 | 3N29C00002400 | SNOW RICHARD 1/12 & (TRS) 1/2 |                              | 33263 OREGON TRAIL RD          | ECHO      | OR | 97826      | 78.18   |
| 107822 | 3N29C00002500 | SNOW RICHARD 1/2 & (TRS) 1/2  |                              | 33263 OREGON TRAIL RD          | ECHO      | OR | 97826      | 796.36  |
| 107817 | 3N29C00002600 | SNOW RICHARD 1/2 & (TRS) 1/2  |                              | 33263 OREGON TRAIL RD          | ECHO      | OR | 97826      | 169.08  |
| 107820 | 3N29C00002700 | SNOW RICHARD 1/2 & (TRS) 1/2  |                              | 33263 OREGON TRAIL RD          | ECHO      | OR | 97826      | 56.46   |
| 116794 | 4N27000000100 | CONAGRA FOODS LAMB WESTON INC | KARIMA TOMASINO              | PO BOX 1900                    | PASCO     | WA | 99302      | 322.63  |
| 135555 | 4N27000000200 | USA                           | DEPT OF ARMY                 | UMATILLA ARMY DEPOT            | UMATILLA  | OR | 97882      | 6447.63 |
| 135555 | 4N27000000200 | USA                           | DEPT OF ARMY                 | UMATILLA ARMY DEPOT            | UMATILLA  | OR | 97882      | 6447.63 |
| 116793 | 4N27000000201 | GIRTH DOG LLC                 |                              | 33896 E WALLS RD               | HERMISTON | OR | 97838      | 62.95   |
| 116796 | 4N27000000202 | GIRTH DOG LLC                 |                              | 33896 E WALLS RD               | HERMISTON | OR | 97838      | 141.05  |
| 116797 | 4N27000000204 | GIRTH DOG LLC                 |                              | 33896 E WALLS RD               | HERMISTON | OR | 97838-6384 | 84.47   |
| 116799 | 4N27000000205 | GIRTH DOG LLC                 |                              | 33896 E WALLS RD               | HERMISTON | OR | 97838      | 48.72   |
| 116800 | 4N27000000206 | CONAGRA FOODS LAMB WESTON INC | KARIMA TOMASINO              | PO BOX 1900                    | PASCO     | WA | 99302      | 120     |
| 143482 | 4N27000000207 | USA                           | BUREAU OF LAND MGT           | PO BOX 2965                    | PORTLAND  | OR | 97208      | 21.97   |
| 116801 | 4N27000000300 | CONAGRA FOODS LAMB WESTON INC | KARIMA TOMASINO              | PO BOX 1900                    | PASCO     | WA | 99302      | 8.76    |
| 116852 | 4N27000000301 | CONAGRA FOODS LAMB WESTON INC | KARIMA TOMASINO              | PO BOX 1900                    | PASCO     | WA | 99302      | 26.5    |
| 116854 | 4N27000000400 | BELLINGER ROBERT D & LOU A    |                              | 29760 BELLINGER RD             | HERMISTON | OR | 97838      | 23.89   |
| 144515 | 4N27000000401 | WESTLAND IRRIG DIST           | ATTN: STACEY WELLS           | PO BOX 944                     | HERMISTON | OR | 97838      | 47.5    |
| 116857 | 4N27000000500 | BELLINGER ROBERT D & LOU A    |                              | 29760 BELLINGER RD             | HERMISTON | OR | 97838      | 0.1     |
| 116857 | 4N27000000500 | BELLINGER ROBERT D & LOU A    |                              | 29760 BELLINGER RD             | HERMISTON | OR | 97838      | 0.1     |
| 116860 | 4N27000000600 | BELLINGER ROBERT D & LOU A    |                              | 29760 BELLINGER RD             | HERMISTON | OR | 97838      | 13.15   |
| 116862 | 4N27000000700 | FLOOD STEVEN L                |                              | 79238 WALKER RD                | HERMISTON | OR | 97838      | 5.12    |
| 116864 | 4N27000000701 | BELLINGER ROBERT D & LOU A    |                              | 29760 BELLINGER RD             | HERMISTON | OR | 97838      | 33.68   |
| 116866 | 4N27000000800 | 7S FARMING LLC                |                              | 78638 WALKER RD                | HERMISTON | OR | 97838      | 29.29   |
| 116868 | 4N27000000801 | BLANKENSHIP DON & DONNA       |                              | 79220 WALKER RD                | HERMISTON | OR | 97838      | 4.56    |
| 116871 | 4N27000000900 | 7S FARMING LLC                |                              | 78638 WALKER RD                | HERMISTON | OR | 97838      | 74.41   |
| 116874 | 4N27000001000 | 7S FARMING LLC                |                              | 78638 WALKER RD                | HERMISTON | OR | 97838      | 39.8    |
| 116875 | 4N27000001100 | 7S FARMING LLC                |                              | 78638 WALKER RD                | HERMISTON | OR | 97838      | 161.78  |
| 116877 | 4N27000001200 | PEDRO LAWRENCE L & MARY C     |                              | 78710 WESTLAND RD              | HERMISTON | OR | 97838      | 276.04  |
| 116878 | 4N27000001300 | PEDRO LAWRENCE L & MARY C     |                              | 78710 WESTLAND RD              | HERMISTON | OR | 97838      | 39.4    |
| 116907 | 4N27000002100 | 12 H INC                      |                              | 77398 COUNTY LINE RD           | HERMISTON | OR | 97838      | 320     |
| 116909 | 4N27000002101 | 12 H INC                      |                              | 77398 COUNTY LINE RD           | HERMISTON | OR | 97838      | 160     |
| 116910 | 4N27000002102 | GIRTH DOG LLC                 |                              | 33896 E WALLS RD               | HERMISTON | OR | 97838      | 160     |
| 116911 | 4N27000002200 | GIRTH DOG LLC                 |                              | 33896 E WALLS RD               | HERMISTON | OR | 97838      | 640     |
| 151159 | 4N27000003800 | UMATILLA ELECTRIC CO-OP ASSN  |                              | PO BOX 1148                    | HERMISTON | OR | 97838      | 0.19    |
| 135608 | 4N27250000100 | USA                           | DEPT OF ARMY                 | UMATILLA ARMY DEPOT            | UMATILLA  | OR | 97882      | 116.02  |
| 143485 | 4N27250000200 | WESTERN IRRIGATION CO THE     |                              |                                |           |    |            | 13      |
| 116880 | 4N27250000300 | KW OREGON                     | % BURKE & ASSOCIATES LLC     | 3336 E 32ND ST #STE 217        | TULSA     | OK | 74135-4442 | 62.5    |
| 149097 | 4N27250000400 | H4 FARMS INC                  |                              | 73120 HIGHWAY 207              | ECHO      | OR | 97826-9019 | 2.5     |
| 116884 | 4N27250000500 | PETRO STOPPING CENTERS LP     | TRAVELCENTERS OF AMERICA     | 24601 CENTER RIDGE RD #STE 200 | WESTLAKE  | OH | 44145-5677 | 81.14   |
| 156881 | 4N27250000600 | MEDELEZ TRUCKING LLC          |                              | 1186 E PUNKIN CENTER RD        | HERMISTON | OR | 97838-6787 | 4.05    |
| 149114 | 4N27250000700 | MEDELEZ TRUCKING LLC          |                              | 1186 E PUNKIN CENTER RD        | HERMISTON | OR | 97838-6787 | 7.62    |
| 156882 | 4N27250000800 | MEDELEZ TRUCKING LLC          |                              | 1186 E PUNKIN CENTER RD        | HERMISTON | OR | 97838-6787 | 3.29    |
| 116882 | 4N27250000900 | 505 PROPERTIES LLC            |                              | 1216 E MAIN ST                 | MEDFORD   | OR | 97504-7437 | 5.15    |
| 116893 | 4N27250001000 | DARGATZ JEANNE & RAY (TRS)    | C/O DEMARCO COLLEEN          | 810 NE QUEENS LN               | HILLSBORO | OR | 97124      | 26.38   |
| 145211 | 4N2725A000100 | UMATILLA ELECTRIC CO-OP ASSN  |                              | PO BOX 1148                    | HERMISTON | OR | 97838      | 3.28    |
| 116888 | 4N2725A000200 | FLYING J INC                  | C/O PILOT TRAVEL CENTERS LLC | PO BOX 54470                   | LEXINGTON | KY | 40555      | 39.36   |
| 149516 | 4N2725A000201 | LAMB ROBERT R                 |                              | PO BOX 843                     | JOSEPH    | OR | 97846      | 4.35    |

RECEIVED  
DEC 24 2015  
OWRD

|        |               |                                |                              |                              |           |    |            |        |
|--------|---------------|--------------------------------|------------------------------|------------------------------|-----------|----|------------|--------|
| 157926 | 4N2725A000202 | FLYING J INC                   | C/O PILOT TRAVEL CENTERS LLC | PO BOX 54470                 | LEXINGTON | KY | 40555      | 31.03  |
| 144879 | 4N2725A000400 | H-4 FARMS INC                  |                              | 73120 HIGHWAY 207            | ECHO      | OR | 97826-9019 | 1.34   |
| 147610 | 4N2725A000500 | AO OPERATIONS LLC              | DBA RIVERPOINT FARMS LLC     | 115 W HERMISTON AVE #STE 240 | HERMISTON | OR | 97838      | 9.04   |
| 153927 | 4N2725A000501 | HALE FARMS LLC                 |                              | 73210 HIGHWAY 207            | ECHO      | OR | 97826      | 5      |
| 153928 | 4N2725A000502 | WESTLAND ENTERPRISES LLC       |                              | 822 S HIGHWAY 395 #PMB 423   | HERMISTON | OR | 97838-2621 | 4.98   |
| 159602 | 4N2725A000505 | HALE FARMS LLC                 |                              | 73120 HIGHWAY 207            | ECHO      | OR | 97826-9019 | 4.08   |
| 159763 | 4N2725A000506 | L & L FARMS LLC                |                              | 822 S HIGHWAY 395 #PMB 423   | HERMISTON | OR | 97838-2621 | 4.35   |
| 143635 | 4N2725A000600 | BT PROPERTY LLC                | ATTN:TAX DEPT                | PO BOX 28606                 | ATLANTA   | GA | 30358      | 15.85  |
| 149098 | 4N2725A000700 | BOUNDS ROGER S                 |                              | PO BOX 148                   | HERMISTON | OR | 97838      | 4.83   |
| 116951 | 4N27270000100 | UNION PACIFIC RR CO            | ATTN: CORP TAX               | 1400 DOUGLAS ST #STOP 1690   | OMAHA     | NE | 68179-1690 | 4.85   |
| 116952 | 4N27270000200 | UNION PACIFIC RAILROAD CO      | C/O PROPERTY TAX             | 1400 DOUGLAS ST #STOP 1640   | OMAHA     | NE | 68179-1001 | 2.62   |
| 148052 | 4N27270000300 | ROCK IT, LLC                   |                              | 74854 WASHINGTON LN          | IRRIGON   | OR | 97844-7102 | 80.19  |
| 163739 | 4N27270000301 | GIRTH DOG LLC                  |                              | 33896 E WALLS RD             | HERMISTON | OR | 97838-6384 | 215.51 |
| 116900 | 4N27270000400 | GIRTH PUP LLC                  |                              | 33896 E WALLS RD             | HERMISTON | OR | 97838      | 74.65  |
| 116898 | 4N27270000600 | GIRTH DOG LLC                  |                              | 33896 E WALLS RD             | HERMISTON | OR | 97838      | 80     |
| 116897 | 4N27270000700 | HERMISTON ROCK PRODUCTS        |                              | PO BOX K                     | LA GRANDE | OR | 97850-0348 | 20     |
| 154553 | 4N27360000100 | MO.MM, LLC                     | KAMALJIT SINGH               | 1903 JADWIN AVE              | RICHLAND  | WA | 99354-2271 | 1.17   |
| 154554 | 4N27360000200 | MO.MM, LLC                     | KAMALJIT SINGH               | 1903 JADWIN AVE              | RICHLAND  | WA | 99354-2271 | 1.38   |
| 116932 | 4N27360000300 | MO.MM, LLC                     | KAMALJIT SINGH               | 1903 JADWIN AVE              | RICHLAND  | WA | 99354-2271 | 2.51   |
| 116941 | 4N27360000400 | 505 PROPERTIES LLC             |                              | 1216 E MAIN ST               | MEDFORD   | OR | 97504-7437 | 0.35   |
| 131820 | 4N27360000500 | 505 PROPERTIES LLC             |                              | 1216 E MAIN ST               | MEDFORD   | OR | 97504-7437 | 2.92   |
| 116940 | 4N27360000600 | 505 PROPERTIES LLC             |                              | 1216 E MAIN ST               | MEDFORD   | OR | 97504-7437 | 0.27   |
| 116934 | 4N27360000700 | 505 PROPERTIES LLC             |                              | 1216 E MAIN ST               | MEDFORD   | OR | 97504-7437 | 17.2   |
| 116930 | 4N27360000800 | 505 PROPERTIES LLC             |                              | 1216 E MAIN ST               | MEDFORD   | OR | 97504-7437 | 38.48  |
| 116925 | 4N27360000900 | GIRTH DOG LLC                  |                              | 33896 E WALLS RD             | HERMISTON | OR | 97838      | 38.48  |
| 116923 | 4N27360001000 | WALKER WESLEY A & SHELLEY A    |                              | 28286 STAFFORD HANSEL RD     | HERMISTON | OR | 97838      | 2.46   |
| 116913 | 4N27360001100 | GIRTH DOG LLC                  |                              | 33896 E WALLS RD             | HERMISTON | OR | 97838-6384 | 35.81  |
| 116946 | 4N27360001200 | GIRTH DOG LLC                  |                              | 33896 E WALLS RD             | HERMISTON | OR | 97838      | 38.48  |
| 116945 | 4N27360001300 | GIRTH DOG LLC                  |                              | 33896 E WALLS RD             | HERMISTON | OR | 97838      | 38.78  |
| 116943 | 4N27360001400 | 505 PROPERTIES LLC             |                              | 1216 E MAIN ST               | MEDFORD   | OR | 97504-7437 | 38.78  |
| 116942 | 4N27360001500 | 505 PROPERTIES LLC             |                              | 1216 E MAIN ST               | MEDFORD   | OR | 97504-7437 | 36.51  |
| 116938 | 4N27360001600 | MO.MM, LLC                     | KAMALJIT SINGH               | 1903 JADWIN AVE              | RICHLAND  | WA | 99354-2271 | 5.15   |
| 116949 | 4N27360001700 | PRIOR DAVID CHESTER            | C/O EAGLE RANCH              | 32327 OREGON TRAIL RD        | ECHO      | OR | 97826-9001 | 230.94 |
| 116948 | 4N27360001800 | GIRTH DOG LLC                  |                              | 33896 E WALLS RD             | HERMISTON | OR | 97838      | 76.66  |
| 117345 | 4N2807A000100 | REUTER PATRICIA A (TRS)        |                              | 79554 AGNEW RD               | HERMISTON | OR | 97838      | 19.76  |
| 117327 | 4N2807A000200 | HAHN ROBERT D & BARBARA        |                              | 121 SUNNYBANK RD             | PASCO     | WA | 99301-8835 | 19.92  |
| 117325 | 4N2807A000300 | VOGT RAYMOND J & JUDITH K      |                              | 79639 LEWIS RD               | HERMISTON | OR | 97838      | 19.9   |
| 117328 | 4N2807A000400 | VOGT VERNON L                  |                              | 79531 LEWIS RD               | HERMISTON | OR | 97838      | 38.49  |
| 117346 | 4N2807A000500 | REUTER PATRICIA A (TRS)        |                              | 79554 AGNEW RD               | HERMISTON | OR | 97838-6136 | 41.07  |
| 135642 | 4N2807A000600 | WESTLAND IRRIG DIST            | ATTN: STACEY WELLS           | PO BOX 944                   | HERMISTON | OR | 97838      | 2.89   |
| 153185 | 4N2807A000700 | REUTER PATRICIA A (TRS)        |                              | 79554 AGNEW RD               | HERMISTON | OR | 97838-6136 | 14.17  |
| 141717 | 4N2807B000100 | VOGT JASON L & STEFANIE D      |                              | 79531 LEWIS RD               | HERMISTON | OR | 97838      | 1.1    |
| 161628 | 4N2807B000102 | VOGT RAYMOND J & JUDITH K      |                              | 79639 LEWIS RD               | HERMISTON | OR | 97838      | 4.4    |
| 161761 | 4N2807B000103 | MCCARTY DAN EDWARD             |                              | 27471 MCCARTY RANCH LN       | ECHO      | OR | 97826      | 63.52  |
| 117307 | 4N2807B000200 | CONAGRA FOODS LAMB WESTON INC  | KARIMA TOMASINO              | PO BOX 1900                  | PASCO     | WA | 99302      | 33.41  |
| 147735 | 4N2807B000202 | CONAGRA FOODS LAMB WESTON INC  | KARIMA TOMASINO              | PO BOX 1900                  | PASCO     | WA | 99302      | 21     |
| 117323 | 4N2807B000300 | WILGERS JOHN                   |                              | 79534 LEWIS RD               | HERMISTON | OR | 97838      | 1.8    |
| 117320 | 4N2807C000100 | TESSONI PETER R & MARLENA      |                              | 79488 LEWIS RD               | HERMISTON | OR | 97838      | 0.86   |
| 117322 | 4N2807C000200 | MCCARTY DAN E                  |                              | 27471 MCCARTY RANCH LN       | ECHO      | OR | 97826      | 38.53  |
| 117310 | 4N2807C000300 | MADRIGAL ALBERTO F & FELICITAS |                              | 79483 WALKER RD              | HERMISTON | OR | 97838      | 6.54   |
| 153107 | 4N2807C000301 | LEMONS DEBBIE                  |                              | 79511 WALKER RD              | HERMISTON | OR | 97838      | 4      |



|        |               |                                      |
|--------|---------------|--------------------------------------|
| 117309 | 4N2807C000400 | IGE DARRYL K & COLLEEN M             |
| 152907 | 4N2807C000401 | MOOTRY CALVIN R & TRUE TWYLIA F      |
| 117312 | 4N2807C000500 | BEARD SYLVIA J                       |
| 117313 | 4N2807C000600 | DAVISON JAMES E & MISTY N            |
| 149747 | 4N2807C000601 | FUNK MATTHEW D & ALECIA M            |
| 149748 | 4N2807C000602 | BELLINGER ROBERT J & DONNA M         |
| 156917 | 4N2807C000603 | AITKIN MW & MOHR KJ                  |
| 156918 | 4N2807C000604 | AITKIN MICHAEL W & KRISTINA          |
| 157141 | 4N2807C000605 | STAHL TYLER J & KATHERINE M          |
| 157171 | 4N2807C000606 | WRIGHT THOMAS H JR & RONDALE         |
| 117317 | 4N2807C000700 | KONNINGRUD JAMES R & SHERI L         |
| 117316 | 4N2807C000800 | RODRIGUEZ GERONIMO & MARIA           |
| 117319 | 4N2807C000900 | WALLEN JAMES E & BETH A              |
| 117315 | 4N2807C001100 | SANGUINO FRANCISCO O & JASMINE I     |
| 159595 | 4N2807C001200 | HOTTMAN GAVIN D & MOLLY R            |
| 159596 | 4N2807C001300 | HARRIS GREGORY J & ASHLEY            |
| 159597 | 4N2807C001400 | SPRINGSTEAD JONATHON L & AMY C       |
| 159598 | 4N2807C001500 | MAZE PATRICIA H                      |
| 159599 | 4N2807C001600 | SANQUINO LAURENCIO & DELFINA         |
| 159600 | 4N2807C001700 | SANGUINO LAURENCIO D & DELFINA O     |
| 117343 | 4N2807D000100 | MESECHER MICHELLE R                  |
| 162613 | 4N2807D000101 | MESECHER MICHELLE R                  |
| 162614 | 4N2807D000102 | MESECHER MICHELLE R                  |
| 117344 | 4N2807D000200 | GRUENWALD MARK V & LINDA A           |
| 117330 | 4N2807D000300 | GRUENWALD MARK V & LINDA A           |
| 117333 | 4N2807D000400 | ROSALES ELPIDIO & CAROL K            |
| 151924 | 4N2807D000401 | KOOCH JAMES D                        |
| 151925 | 4N2807D000402 | KOOCH JAMES D                        |
| 117334 | 4N2807D000500 | KOOCH JAMES D                        |
| 117337 | 4N2807D000600 | MOSER VAUGHN L & PAMELA L            |
| 117336 | 4N2807D000700 | GONZALEZ JOSE F & MARIA I            |
| 117331 | 4N2807D000800 | SNYDER JEROLD L                      |
| 117339 | 4N2807D000900 | RICE ALLEN D                         |
| 117340 | 4N2807D001000 | REYNOLDS THOMAS & SHUTTLEWORTH ANGEL |
| 117341 | 4N2807D001100 | WRIGHT GERALD D & CAVADINI DELORIS I |
| 117342 | 4N2807D001200 | STANLEY ASHLIE M & STANLEY JACOB W   |
| 117352 | 4N2808B000100 | FRIEND JERALD & BARBARA              |
| 117359 | 4N2808B000200 | PHILIPPI BLAKE B ET AL               |
| 117368 | 4N2808B000300 | CHERRY DEAN ANDREW                   |
| 156995 | 4N2808B000400 | NEDDO TERESA & CODY                  |
| 117354 | 4N2808B000500 | PRIOR ROSALIE                        |
| 117358 | 4N2808B000600 | REED GERALD M & PENNY A              |
| 117356 | 4N2808B000700 | SIMON MICHAEL S & DEANNIE L          |
| 117348 | 4N2808B000800 | PERKINS DANIEL N & ASHLEY H          |
| 117360 | 4N2808B000900 | LEVY JANICE A                        |
| 117361 | 4N2808B001000 | FUNK DOUGLAS R & MARTHA A            |
| 117351 | 4N2808B001100 | OTTMAR TIMOTHY J                     |
| 119824 | 4N2808C000101 | MEHARRY ROBERT & KELLY J             |
| 119826 | 4N2808C000102 | MARCHEK MILDRED V                    |
| 119828 | 4N2808C000200 | WARE LEONARD W & BERDA M (TRS)       |
| 119829 | 4N2808C000300 | SERFACE THOMAS H JR & IDA            |

|                            |           |    |            |       |
|----------------------------|-----------|----|------------|-------|
| 79445 WALKER RD            | HERMISTON | OR | 97838      | 5.84  |
| 79479 WALKER RD            | HERMISTON | OR | 97838      | 4     |
| 79419 WALKER RD            | HERMISTON | OR | 97838-9106 | 11.97 |
| 79349 WALKER RD            | HERMISTON | OR | 97838-6153 | 4.01  |
| 28875 BRIDGE RD            | HERMISTON | OR | 97838      | 7.88  |
| 28927 BRIDGE RD            | HERMISTON | OR | 97838      | 3.99  |
| 79300 HURRICANE LN         | HERMISTON | OR | 97838      | 3.99  |
| 79300 HURRICANE LN         | HERMISTON | OR | 97838      | 3.99  |
| 79381 WALKER RD            | HERMISTON | OR | 97838-6153 | 4.01  |
| 79316 HURRICANE LN         | HERMISTON | OR | 97838      | 3.99  |
| 29081 BRIDGE RD            | HERMISTON | OR | 97838      | 4.13  |
| 29099 BRIDGE RD            | HERMISTON | OR | 97838      | 1.64  |
| 79286 LEWIS RD             | HERMISTON | OR | 97838      | 3.48  |
| 130 JOHN DAY ST            | UMATILLA  | OR | 97882-9643 | 3.87  |
| 29033 WILGERS WAY          | HERMISTON | OR | 97838-5200 | 4     |
| 29019 WILGERS WAY          | HERMISTON | OR | 97838      | 4     |
| 28995 WILGERS WAY          | HERMISTON | OR | 97838      | 4.01  |
| 360 NW 13TH ST             | HERMISTON | OR | 97838-9628 | 4.01  |
| 130 JOHN DAY ST            | UMATILLA  | OR | 97882-9643 | 4     |
| 130 JOHN DAY ST            | UMATILLA  | OR | 97882-9643 | 3.91  |
| PO BOX 1212                | HERMISTON | OR | 97838      | 18.23 |
| PO BOX 1212                | HERMISTON | OR | 97838      | 4.36  |
| PO BOX 1212                | HERMISTON | OR | 97838      | 4.14  |
| 79429 LEWIS RD             | HERMISTON | OR | 97838-6148 | 3.03  |
| 79429 LEWIS RD             | HERMISTON | OR | 97838-6148 | 38.49 |
| 79387 LEWIS RD             | HERMISTON | OR | 97838      | 3.7   |
| 29103 BRIDGE RD            | HERMISTON | OR | 97838      | 3.69  |
| 29103 BRIDGE RD            | HERMISTON | OR | 97838-6144 | 3.63  |
| 29103 BRIDGE RD            | HERMISTON | OR | 97838      | 4     |
| 29171 BRIDGE RD            | HERMISTON | OR | 97838      | 4     |
| 29183 BRIDGE RD            | HERMISTON | OR | 97838      | 4     |
| PO BOX 1205                | HERMISTON | OR | 97838      | 11.7  |
| 29277 BRIDGE RD            | HERMISTON | OR | 97838      | 38.79 |
| 79396 AGNEW RD             | HERMISTON | OR | 97838      | 1.87  |
| 79434 AGNEW RD             | HERMISTON | OR | 97838-6135 | 5.17  |
| 79452 AGNEW RD             | HERMISTON | OR | 97838      | 2.65  |
| 79668 POWERLINE RD         | HERMISTON | OR | 97838      | 39.39 |
| 79693 AGNEW RD             | HERMISTON | OR | 97838      | 39.39 |
| PO BOX 1734                | HERMISTON | OR | 97838      | 38.49 |
| 29475 KNIGHT RD            | HERMISTON | OR | 97838-6137 | 4.01  |
| 32327 OREGON TRAIL RD      | ECHO      | OR | 97826      | 9     |
| 822 S HIGHWAY 395 #PMB 414 | HERMISTON | OR | 97838-2621 | 5.84  |
| 29495 KNIGHT RD            | HERMISTON | OR | 97838      | 4.45  |
| 29531 KNIGHT RD            | HERMISTON | OR | 97838-6138 | 3.85  |
| 29543 KNIGHT RD            | HERMISTON | OR | 97838      | 3.91  |
| 79596 POWERLINE RD         | HERMISTON | OR | 97838-6826 | 3.92  |
| 79544 POWERLINE RD         | HERMISTON | OR | 97838      | 3.51  |
| 29530 KNIGHT RD            | HERMISTON | OR | 97838      | 5.01  |
| 29538 KNIGHT RD            | HERMISTON | OR | 97838      | 4.95  |
| 79404 POWERLINE RD         | HERMISTON | OR | 97838      | 23.5  |
| 29474 KNIGHT RD            | HERMISTON | OR | 97838      | 2.36  |

**RECEIVED**  
**DEC 24 2015**  
**OWRD**

|        |               |                                       |                       |           |    |            |       |
|--------|---------------|---------------------------------------|-----------------------|-----------|----|------------|-------|
| 119830 | 4N2808C000400 | BAKER RAY M                           | 29450 KNIGHT RD       | HERMISTON | OR | 97838      | 2.31  |
| 119832 | 4N2808C000500 | JOHNSON L MARK                        | 79477 AGNEW RD        | HERMISTON | OR | 97838-6135 | 4.92  |
| 119833 | 4N2808C000501 | TERRY JUSTIN S & KIMBERLY             | 29402 KNIGHT RD       | HERMISTON | OR | 97838      | 3.86  |
| 119835 | 4N2808C000504 | HOWARD JOE D & JESSICA                | 29436 KNIGHT RD       | HERMISTON | OR | 97838-6137 | 3.86  |
| 119837 | 4N2808C000505 | GILBERT JOHN D & CAROL                | 79451 AGNEW RD        | HERMISTON | OR | 97838      | 5.33  |
| 119839 | 4N2808C000506 | BROWN DONNA M                         | PO BOX 712            | HERMISTON | OR | 97838-0312 | 5.41  |
| 119841 | 4N2808C000700 | BROOKS WESLEY P & SUSAN L             | 79395 AGNEW RD        | HERMISTON | OR | 97838      | 4.44  |
| 141860 | 4N2808C000701 | LEWIS MERVIN L & DONA D               | 79419 AGNEW RD        | HERMISTON | OR | 97838      | 6     |
| 119844 | 4N2808C000800 | ESTOUP ROBERT & BARBARA               | 79381 AGNEW RD        | HERMISTON | OR | 97838-6134 | 30.86 |
| 119846 | 4N2808C000801 | CHAMBERLAIN JOE L & RHONDA K          | 29465 BRIDGE RD       | HERMISTON | OR | 97838      | 3.49  |
| 141574 | 4N2808C000802 | ESTOUP ROBERT & BARBARA               | 79381 AGNEW RD        | HERMISTON | OR | 97838-6134 | 4.44  |
| 119848 | 4N2808C000900 | MASSEY KURT & SHAWN                   | 29501 BRIDGE RD       | HERMISTON | OR | 97838      | 2.32  |
| 119850 | 4N2808C001000 | GREINER GLENN J & BONITA              | 29517 BRIDGE RD       | HERMISTON | OR | 97838      | 2.08  |
| 119853 | 4N2808C001100 | GREINER GLENN J & BONITA              | 29517 BRIDGE RD       | HERMISTON | OR | 97838      | 1.94  |
| 119855 | 4N2808C001200 | SHOCKMAN HARVEY                       | 29543 BRIDGE RD       | HERMISTON | OR | 97838      | 1.9   |
| 119857 | 4N2808C001300 | SHOCKMAN HARVEY                       | 29543 BRIDGE RD       | HERMISTON | OR | 97838-6121 | 1     |
| 119859 | 4N2808C001400 | SHOCKMAN HARVEY D & KATHY J           | 29543 BRIDGE RD       | HERMISTON | OR | 97838      | 3.6   |
| 119861 | 4N2808C001500 | SHOCKMAN HARVEY D & KATHY J           | 29543 BRIDGE RD       | HERMISTON | OR | 97838      | 0.9   |
| 119862 | 4N2808C001600 | LINNELL MAXINE R                      | 79314 POWERLINE RD    | HERMISTON | OR | 97838      | 5     |
| 119864 | 4N2808C001700 | LACOURSIERE PETER J                   | 80720 HIGHWAY 395 N   | HERMISTON | OR | 97838-6260 | 4     |
| 119866 | 4N2808C001800 | WARE LEONARD W & BERDA M (TRS)        | 79404 POWERLINE RD    | HERMISTON | OR | 97838      | 4.78  |
| 119868 | 4N2808C001900 | WARES AUTO BODY INC                   | 885 N 1ST PL          | HERMISTON | OR | 97838      | 4.78  |
| 119869 | 4N2808C002000 | SWAIN EVA J TRS                       | PO BOX 31             | HERMISTON | OR | 97838-0031 | 4     |
| 119870 | 4N2808C002100 | SWAIN EVA J TRS                       | PO BOX 31             | HERMISTON | OR | 97838-0031 | 4     |
| 119874 | 4N2808C002200 | BOYLAN LAVERNE A & ROBERTA A          | 29526 KNIGHT RD       | HERMISTON | OR | 97838-6138 | 3.95  |
| 119879 | 4N2808D000200 | BURMESTER MONTE D & LINDA M           | PO BOX 1182           | HERMISTON | OR | 97838      | 1.75  |
| 119880 | 4N2808D000301 | RICE DONALD E & FRANCES W             | 79333 PRINDLE LOOP RD | HERMISTON | OR | 97838      | 4     |
| 119881 | 4N2808D000400 | TRESHAM PAUL D & JANN B               | 79301 PRINDLE LOOP RD | HERMISTON | OR | 97838      | 3.15  |
| 119882 | 4N2808D000800 | ATKINSON MICHAEL R & JONETTE L        | 29735 BRIDGE RD       | HERMISTON | OR | 97838      | 2     |
| 119884 | 4N2808D000900 | HAYS JOHN T & JOAN M                  | 78784 PRINDLE LOOP RD | HERMISTON | OR | 97838      | 6     |
| 119888 | 4N2808D000903 | KENNEDY GARY B                        | 79315 POWERLINE RD    | HERMISTON | OR | 97838-6828 | 4     |
| 119889 | 4N2808D001000 | LOVELAND DOROTHY                      | 79353 POWERLINE RD    | HERMISTON | OR | 97838      | 3.7   |
| 119890 | 4N2808D001100 | LOVELAND DOROTHY                      | 79353 POWERLINE RD    | HERMISTON | OR | 97838      | 1.1   |
| 119891 | 4N2808D001200 | PORTER GEORGIA LEE (TRS)              | 78846 PRINDLE LOOP RD | HERMISTON | OR | 97838      | 5.44  |
| 119892 | 4N2808D001300 | MARTIN TIMOTHY J                      | 79361 POWERLINE RD    | HERMISTON | OR | 97838      | 2.8   |
| 119893 | 4N2808D001400 | HOFFMAN JERALD & JO A                 | 79290 PRINDLE LOOP RD | HERMISTON | OR | 97838      | 2.78  |
| 119894 | 4N2808D001500 | BREWER LAUREN                         | 79312 PRINDLE LOOP RD | HERMISTON | OR | 97838-6805 | 0.94  |
| 141440 | 4N2808D001502 | HOFFMAN JODY                          | 79290 PRINDLE LOOP RD | HERMISTON | OR | 97838      | 0.07  |
| 119895 | 4N2808D001600 | CALDWELL RICHARD C&CHRISTINA A        | 79429 POWERLINE RD    | HERMISTON | OR | 97838      | 9.09  |
| 119896 | 4N2808D001700 | MCBRIDE ROGER D                       | PO BOX 358            | HEYBURN   | ID | 83336-0358 | 1.87  |
| 119897 | 4N2808D001800 | COUTURE DEAN C & BARBARA              | 79475 POWERLINE RD    | HERMISTON | OR | 97838      | 0.95  |
| 119898 | 4N2808D001900 | HYMAS NOLEN D & LARUE S               | 79493 POWERLINE RD    | HERMISTON | OR | 97838      | 0.95  |
| 119899 | 4N2808D002000 | HERMAN NATHAN J & ALISON FRANCES      | 79374 PRINDLE LOOP RD | HERMISTON | OR | 97838-6805 | 2     |
| 119902 | 4N2808D002100 | FRERICHS LLOYD W & ALICE              | 1346 W JOSEPH AVE     | HERMISTON | OR | 97838-7474 | 1.5   |
| 119903 | 4N2808D002200 | GEHRING FRANK W & DIANA L             | 79344 PRINDLE LOOP RD | HERMISTON | OR | 97838-6805 | 4.03  |
| 119905 | 4N2808D002201 | SMITH WILLARD K & ELEANOR A & STARR K | 79408 PRINDLE LOOP RD | HERMISTON | OR | 97838-6807 | 2.27  |
| 119906 | 4N2808D002203 | BURMESTER MONTE & LINDA               | PO BOX 1182           | HERMISTON | OR | 97838      | 2     |
| 119907 | 4N2808DD00100 | KROSTING NORMAN R & KATHLEEN          | 29737 DAISY LN        | HERMISTON | OR | 97838      | 1     |
| 119909 | 4N2808DD00200 | COZAD ROBERT & SHEILA                 | 29755 DAISY LN        | HERMISTON | OR | 97838      | 1     |
| 119910 | 4N2808DD00300 | STANDISH JACK M & CAROL S             | 29773 DAISY LN        | HERMISTON | OR | 97838-6116 | 1.11  |
| 119915 | 4N2808DD00400 | WAMSLEY THOMAS A & CATHERINE          | 29787 DAISY LN        | HERMISTON | OR | 97838      | 0.92  |

|        |               |  |                              |
|--------|---------------|--|------------------------------|
| 119917 | 4N2808DD00500 | REESE JAMES B & KAY L                    |                              |
| 119919 | 4N2808DD00600 | ROSS JAMES R & DEBRA K                   |                              |
| 119920 | 4N2808DD00700 | LOWARY GARY C & DOROTHY ANN (TRS)        |                              |
| 119922 | 4N2808DD00800 | SPIKE STEPHEN H & SHERRA L               |                              |
| 119924 | 4N2808DD00900 | SPIKE STEPHEN H & SHERRA L               |                              |
| 119927 | 4N2808DD01000 | SKINNER KEVIN M & TONI D                 |                              |
| 119929 | 4N2808DD01100 | MERCER MICAH L & MELISSA M               |                              |
| 119932 | 4N2808DD01200 | SCHLUPE ANDREW E & SHIRLENE              |                              |
| 119934 | 4N2808DD01300 | MILLER RHONDA C                          |                              |
| 119936 | 4N2808DD01400 | BROWNING JOSHUA R & BRYN C               |                              |
| 119937 | 4N2808DD01500 | LEFEVER MORRIS C & SUSAN                 |                              |
| 119938 | 4N2808DD01600 | KREDER WENDELL D III ET AL               |                              |
| 119941 | 4N2808DD01700 | MUNAR MOSES C & KIM E                    |                              |
| 119942 | 4N2808DD01800 | TAYLOR DONALD W & KAREN A                |                              |
| 119944 | 4N2808DD01900 | STARK WILLIAM L & JULIE E                |                              |
| 119946 | 4N2808DD02000 | SIMMONS GEORGE L & PAULA MARIA           |                              |
| 119948 | 4N2808DD02100 | ZIMMERMAN DONALD L & FAYE I              |                              |
| 119951 | 4N2808DD02200 | SHARP DANIEL & LACEY                     |                              |
| 119953 | 4N2808DD02300 | AYLETT EARL L & DEBORAH J                |                              |
| 119955 | 4N2808DD02400 | WICKS DORIS                              |                              |
| 119957 | 4N2808DD02500 | SPOO THOMAS R & JULIE A                  |                              |
| 119958 | 4N2808DD02600 | SHAW ROGER A                             |                              |
| 119961 | 4N2808DD02700 | HEDGEPEETH KEVIN L & MICHELLE A          |                              |
| 119962 | 4N2808DD02800 | BAKER GARY                               |                              |
| 119964 | 4N2808DD02900 | RAMIREZ THOMAS F & GERMAIN MICHELLE L    |                              |
| 119966 | 4N2808DD03000 | KRISTALYN ANDREW J & MYRTLE F            |                              |
| 119967 | 4N2808DD03100 | BUSH JANET A & HERMAN                    |                              |
| 117465 | 4N28160000900 | BOYD JANET A                             |                              |
| 146956 | 4N28160001000 | GO WITH THE FLOW HYDRO POWER LLC         |                              |
| 117453 | 4N28160001100 | QUICK NORMA L                            |                              |
| 117449 | 4N28160002000 | QUICK NORMA (TRS) & QUICK THOMAS BERT    |                              |
| 117450 | 4N28160002100 | QUICK NORMA L                            |                              |
| 121176 | 4N2817A000300 | REED JAMIE L & TIFFANY M                 |                              |
| 121178 | 4N2817A000400 | WALDEN ROBERT H & EVA M                  |                              |
| 121183 | 4N2817A000600 | PEARCE DREW H & ASHLEY D                 |                              |
| 121186 | 4N2817A000800 | FLORES ELISABET                          |                              |
| 121187 | 4N2817A000900 | WRIGHT SCOTT D & EMILY L                 |                              |
| 121202 | 4N2817A001000 | FLOWERS TERRI A & BROWN DENNIS (EST)     |                              |
| 137671 | 4N2817A001100 | JUAREZ RUBEN F & LILIA L                 |                              |
| 121209 | 4N2817A001200 | VAAFUSUAGA SINA                          |                              |
| 121207 | 4N2817A001300 | BOWSER KAREN SANDRA                      |                              |
| 121204 | 4N2817A001400 | FREDERIKS WALTER J                       |                              |
| 142200 | 4N2817A001500 | CASON PEARL A                            |                              |
| 121203 | 4N2817A001600 | TERNES DALE E & SHANNON                  |                              |
| 146543 | 4N2817A001601 | COOPER GARY G & ANITA                    |                              |
| 146551 | 4N2817A001602 | DELAPAZ GUADALUPE                        |                              |
| 121191 | 4N2817A001800 | SLAWSON PHYLLIS                          |                              |
| 121189 | 4N2817A001900 | ROBERSON CALVIN & VIRGINIA               |                              |
| 121184 | 4N2817A002000 | GUTIERREZ SANTANA & JUANA                |                              |
| 121173 | 4N2817A002100 | LERFALD FRANK & NORMA                    |                              |
| 121175 | 4N2817A002200 | FHA SECRETARY OF HOUSING & URBAN DEVELOP | C/O MICHAELSON CONNER & BOUL |

GARCIA REFUGIO S & LOURDES P (AGT)

|                                  |               |    |            |       |
|----------------------------------|---------------|----|------------|-------|
| 330 W MCKENZIE AVE               | HERMISTON     | OR | 97838      | 0.92  |
| 29823 DAISY LN                   | HERMISTON     | OR | 97838      | 0.88  |
| 29831 DAISY LN                   | HERMISTON     | OR | 97838      | 0.97  |
| 29843 ROYCE LN                   | HERMISTON     | OR | 97838      | 0.91  |
| 29843 ROYCE LN                   | HERMISTON     | OR | 97838      | 0.93  |
| 29827 ROYCE LN                   | HERMISTON     | OR | 97838      | 1.08  |
| 78849 DICKENSON DR               | HERMISTON     | OR | 97838-6118 | 1.01  |
| 78861 DICKENSON DR               | HERMISTON     | OR | 97838      | 1.11  |
| 78824 DICKENSON DR               | HERMISTON     | OR | 97838-6118 | 1.02  |
| 29769 ROYCE LN                   | HERMISTON     | OR | 97838      | 1     |
| 78846 DICKENSON DR               | HERMISTON     | OR | 97838      | 1.11  |
| 78868 DICKENSON DR               | HERMISTON     | OR | 97838-6118 | 1.01  |
| 78880 DICKENSON DR               | HERMISTON     | OR | 97838      | 1.01  |
| 29686 DAISY LN                   | HERMISTON     | OR | 97838-6117 | 1     |
| 78855 PRINDLE LOOP RD            | HERMISTON     | OR | 97838      | 1     |
| 78843 PRINDLE LOOP RD            | HERMISTON     | OR | 97838      | 1     |
| 78827 PRINDLE LOOP RD            | HERMISTON     | OR | 97838      | 1     |
| 29729 ROYCE LN                   | HERMISTON     | OR | 97838-6120 | 1     |
| 29732 ROYCE LN                   | HERMISTON     | OR | 97838      | 1.01  |
| 29756 ROYCE LN                   | HERMISTON     | OR | 97838-6120 | 1.02  |
| 29784 ROYCE LN                   | HERMISTON     | OR | 97838      | 1.08  |
| 29771 BRIDGE RD                  | HERMISTON     | OR | 97838      | 1     |
| 29759 BRIDGE RD                  | HERMISTON     | OR | 97838-6115 | 1     |
| 78781 PRINDLE LOOP RD            | HERMISTON     | OR | 97838      | 1     |
| 29785 BRIDGE RD                  | HERMISTON     | OR | 97838-6115 | 0.62  |
| 29797 BRIDGE RD                  | HERMISTON     | OR | 97838      | 2.05  |
| 29802 ROYCE LN                   | HERMISTON     | OR | 97838      | 2.36  |
| 78855 QUICK RD                   | HERMISTON     | OR | 97838      | 3.82  |
| 8021 FIRESTONE WAY               | ANTELOPE      | CA | 95843-4629 | 18.75 |
| 78614 QUICK RD                   | HERMISTON     | OR | 97838      | 68.68 |
| 78614 QUICK RD                   | HERMISTON     | OR | 97838      | 77.74 |
| 78614 QUICK RD                   | HERMISTON     | OR | 97838      | 9.7   |
| 79018 QUICK RD                   | HERMISTON     | OR | 97838-6838 | 1.93  |
| 79345 WESTLAND RD                | HERMISTON     | OR | 97838-6837 | 4.57  |
| 29786 BRIDGE RD                  | HERMISTON     | OR | 97838-6115 | 2.14  |
| 29780 BRIDGE RD                  | HERMISTON     | OR | 97838      | 0.56  |
| 29760 BRIDGE RD                  | HERMISTON     | OR | 97838      | 2.67  |
| 29756 BRIDGE RD                  | HERMISTON     | OR | 97838-6115 | 3.85  |
| 29752 BRIDGE RD                  | HERMISTON     | OR | 97838      | 0.96  |
| 29748 BRIDGE RD                  | HERMISTON     | OR | 97838-6871 | 0.92  |
| 29736 BRIDGE RD                  | HERMISTON     | OR | 97838      | 0.81  |
| 804 W RIDGEWAY AVE               | HERMISTON     | OR | 97838-1567 | 5.64  |
| 31140 FOLLETT LN                 | HERMISTON     | OR | 97838-6278 | 1     |
| 78700 TERNES LN                  | HERMISTON     | OR | 97838      | 2     |
| 78712 TERNES LN                  | HERMISTON     | OR | 97838      | 1     |
| PO BOX 1597                      | HERMISTON     | OR | 97838      | 1     |
| 79274 WESTLAND RD                | HERMISTON     | OR | 97838-6836 | 0.83  |
| 79296 WESTLAND RD                | HERMISTON     | OR | 97838      | 0.6   |
| 79317 WESTLAND RD                | HERMISTON     | OR | 97838      | 1.3   |
| 78976 QUICK RD                   | HERMISTON     | OR | 97838      | 3.94  |
| 4400 WILL ROGERS PKWY #SUITE 300 | OKLAHOMA CITY | OK | 73108-1870 | 1.06  |

**RECEIVED**  
**DEC 24 2015**  
**OWRD**



|        |               |  |                                       |                       |              |    |            |       |
|--------|---------------|--|---------------------------------------|-----------------------|--------------|----|------------|-------|
| 121174 | 4N2817A002300 | CECIL JENNIFER G                         |                                       | PO BOX 1046           | HERMISTON    | OR | 97838-3046 | 2.35  |
| 121170 | 4N2817A002400 | NICODEMUS JAY D & CONNIE R               |                                       | 2298 NW OVERLOOK DR   | HERMISTON    | OR | 97838-1232 | 10    |
| 121200 | 4N2817A002500 | COHEE WILLIAM LEROY & ELIZABETH R        |                                       | 79265 WESTLAND RD     | HERMISTON    | OR | 97838      | 1.29  |
| 121195 | 4N2817A002600 | FERGUSON CHARLES WILLIAM & JODI FAE      |                                       | PO BOX 321            | LEXINGTON    | OR | 97839-0321 | 2.58  |
| 121197 | 4N2817A002700 | WILSON STACY & HEIDI                     |                                       | 79252 WESTLAND RD     | HERMISTON    | OR | 97838      | 1.2   |
| 121194 | 4N2817A002800 | MILLER ALEXA S                           |                                       | PO BOX 134            | HERMISTON    | OR | 97838-0134 | 1.01  |
| 137745 | 4N2817A002900 | BLOOM GLENN & BRIGITTA A                 |                                       | 78648 TERNES LN       | HERMISTON    | OR | 97838-6833 | 1.18  |
| 142985 | 4N2817A002901 | CARRERA JOSE T                           |                                       | 2180 E BRIDGITTE AVE  | HERMISTON    | OR | 97838-7534 | 1     |
| 144022 | 4N2817A002902 | CARRERA J TRINIDAD                       |                                       | PO BOX 369            | HERMISTON    | OR | 97838      | 1     |
| 144023 | 4N2817A002903 | CARLSON GERALD C & ELIZABETH J           |                                       | 78762 TERNES LN       | HERMISTON    | OR | 97838      | 1     |
| 121205 | 4N2817A003000 | HOSKINS STEPHEN W & PAMELA C             |                                       | 78613 POWERLINE RD    | HERMISTON    | OR | 97838      | 1.88  |
| 121216 | 4N2817A003100 | HOSKINS STEPHEN W & PAMELA C             |                                       | PO BOX 512            | HERMISTON    | OR | 97838      | 0.67  |
| 121213 | 4N2817A003200 | NEW BEGINNINGS CHRISTAIN FELLOWSHIP HERM |                                       | PO BOX 933            | HERMISTON    | OR | 97838      | 4.16  |
| 121199 | 4N2817A003300 | HUFFMAN CHRISTOPHER & TRACY              |                                       | 79195 WESTLAND RD     | HERMISTON    | OR | 97838-6835 | 2.32  |
| 121192 | 4N2817A003400 | MORGAN KOREY W & MICHELLE L              |                                       | 79247 WESTLAND RD     | HERMISTON    | OR | 97838-6836 | 1.75  |
| 121171 | 4N2817A003500 | MEYERS WILLIAM P & LORRE                 |                                       | 78914 QUICK RD        | HERMISTON    | OR | 97838      | 5     |
| 142909 | 4N2817A003600 | QUICK NORMA L                            |                                       | 78614 QUICK RD        | HERMISTON    | OR | 97838      | 39.31 |
| 142910 | 4N2817A003700 | QUICK NORMA L                            |                                       | 78614 QUICK RD        | HERMISTON    | OR | 97838      | 34.16 |
| 121228 | 4N2817B000100 | EMERY DANIEL M                           |                                       | 78754 POWERLINE RD    | HERMISTON    | OR | 97838      | 0.8   |
| 121230 | 4N2817B000200 | WANNER ADAM E & LORETTA                  |                                       | 29538 BRIDGE RD       | HERMISTON    | OR | 97838      | 0.94  |
| 121232 | 4N2817B000300 | ROYER CHARLES F & LORI G                 |                                       | 78668 POWERLINE RD    | HERMISTON    | OR | 97838-6831 | 21.77 |
| 121233 | 4N2817B000301 | DICKENS MICHAEL L                        |                                       | 29522 BRIDGE RD       | HERMISTON    | OR | 97838      | 1.8   |
| 121234 | 4N2817B000302 | BRADSHAW THOMAS L & ANGELA M             |                                       | 29576 BRIDGE RD       | HERMISTON    | OR | 97838      | 5.17  |
| 121235 | 4N2817B000303 | ROYER CHARLES F & LORI G                 |                                       | 78668 POWERLINE RD    | HERMISTON    | OR | 97838-6831 | 4.13  |
| 147992 | 4N2817B000304 | ROYER CHARLES F & LORI G                 |                                       | 78668 POWERLINE RD    | HERMISTON    | OR | 97838-6831 | 4.28  |
| 121236 | 4N2817B000400 | ESCAMILLA FRANCISCO & ALMA D             |                                       | 29514 BRIDGE RD       | HERMISTON    | OR | 97838      | 0.89  |
| 121237 | 4N2817B000500 | RICHARDSON SCOTT A & TAMMY R             |                                       | 40339 KAHLER BASIN RD | SPRAY        | OR | 97874-8258 | 0.75  |
| 121238 | 4N2817B000600 | DEAL KERRI ANN                           |                                       | 29466 BRIDGE RD       | HERMISTON    | OR | 97838      | 4.09  |
| 121239 | 4N2817B000700 | HARRIS KEVIN G & TERI L                  |                                       | 29430 BRIDGE RD       | HERMISTON    | OR | 97838      | 4.85  |
| 121240 | 4N2817B000800 | ALLEMAN PERRY L & ANNE M                 |                                       | 79199 AGNEW RD        | HERMISTON    | OR | 97838-9100 | 3.86  |
| 140683 | 4N2817B000801 | GORHAM COREY A & MARY E                  |                                       | 79129 AGNEW RD        | HERMISTON    | OR | 97838      | 4.01  |
| 141203 | 4N2817B000802 | BLAIS MICHEAL & LISA                     |                                       | 79133 AGNEW RD        | HERMISTON    | OR | 97838-9100 | 1.13  |
| 142103 | 4N2817B000803 | VAN OOSTING BARBARA J                    |                                       | 79123 AGNEW RD        | HERMISTON    | OR | 97838      | 4     |
| 142515 | 4N2817B000804 | COUNSELL GLENN E                         |                                       | 79151 AGNEW RD        | HERMISTON    | OR | 97838      | 1.13  |
| 142886 | 4N2817B000806 | MADRIGAL JUAN G & BERTHA A               |                                       | PO BOX 678            | HERMISTON    | OR | 97838      | 1.13  |
| 142887 | 4N2817B000807 | MCGUIRE JACK                             |                                       | 79135 AGNEW RD        | HERMISTON    | OR | 97838      | 1.13  |
| 143650 | 4N2817B000808 | LUND BRADLEY D & LORRIE                  |                                       | 29412 BRIDGE RD       | HERMISTON    | OR | 97838      | 4.36  |
| 143651 | 4N2817B000809 | HOLMES LARRY E & HERRERA SHIRLEY N       |                                       | 29374 BRIDGE RD       | HERMISTON    | OR | 97838      | 4.36  |
| 151928 | 4N2817B000810 | WAELTY KENNETH W & STACEY A              |                                       | 79127 AGNEW RD        | HERMISTON    | OR | 97838-9100 | 4.01  |
| 121241 | 4N2817B000900 | OLIVAS ENRIQUE & ALICE                   |                                       | 79107 AGNEW RD        | HERMISTON    | OR | 97838      | 5.16  |
| 121242 | 4N2817B001000 | WILSON ALTON EUGENE JR & TONYA RAE       |                                       | 79099 AGNEW RD        | HERMISTON    | OR | 97838-6123 | 1.12  |
| 121243 | 4N2817B001100 | NAVARETTE MARTIN                         | 21ST MORTGAGE CORP ATTN: TAX SERVICES | PO BOX 477            | KNOXVILLE    | TN | 37901      | 0.76  |
| 121244 | 4N2817B001200 | RIVERA MIGUEL B                          |                                       | 79061 AGNEW RD        | HERMISTON    | OR | 97838-6123 | 1.06  |
| 121245 | 4N2817B001300 | THORNE CECIL R & JOYCE L (TRS)           |                                       | 79057 AGNEW RD        | HERMISTON    | OR | 97838      | 1.06  |
| 121246 | 4N2817B001400 | JOHANSEN TORE & CHERYL                   |                                       | 79035 AGNEW RD        | HERMISTON    | OR | 97838      | 1.06  |
| 121247 | 4N2817B001500 | LOPEZ-CENICEROS MA. FELIX                |                                       | 79021 AGNEW RD        | HERMISTON    | OR | 97838      | 1.06  |
| 121248 | 4N2817B001600 | WISHARD BARD C & SHERYL M                |                                       | PO BOX 148            | PRAIRIE CITY | OR | 97869-0148 | 1.04  |
| 121249 | 4N2817B001700 | HSG-D, LLC                               | GASS STEPHEN F                        | 1730 SW SCHAEFFER RD  | WEST LINN    | OR | 97068-8637 | 0.2   |
| 121250 | 4N2817B001800 | HSG-D, LLC                               | GASS STEPHEN F                        | 1730 SW SCHAEFFER RD  | WEST LINN    | OR | 97068-8637 | 30.38 |
| 121251 | 4N2817B001900 | ROYER CHARLES F & ROYER LORI G (TRS)     | C/O E500 VENDING PLAN AND TRUST       | 78668 POWERLINE RD    | HERMISTON    | OR | 97838      | 8.02  |
| 152584 | 4N2817B001901 | ROYER CHARLES F & LORI G                 |                                       | 78668 POWERLINE RD    | HERMISTON    | OR | 97838-6831 | 4     |

|        |               |  |
|--------|---------------|--|
| 152585 | 4N2817B001902 | ROGERS PHILIP E & SUSAN A              |
| 152585 | 4N2817B001902 | ROGERS PHILIP E & SUSAN A              |
| 164191 | 4N2817B001904 | HSG-D, LLC                             |
| 165067 | 4N2817B001905 | HSG-D, LLC                             |
| 165068 | 4N2817B001906 | HSG-D, LLC                             |
| 121252 | 4N2817B002000 | CASCADE LAND HOLDINGS LLC              |
| 135696 | 4N2817C000100 | WESTLAND IRRIG DIST                    |
| 121253 | 4N2817C000200 | HSG-D, LLC                             |
| 139631 | 4N2817C000300 | CARDENAS EDGAR I RODRIGUEZ             |
| 121254 | 4N2817C000400 | KOEHLER CHAD R                         |
| 121255 | 4N2817C000500 | HARRIS EDWARD L & LUCY D               |
| 121256 | 4N2817C000600 | SANTOS-VENTURA JULIAN P                |
| 121257 | 4N2817C000700 | SANCHEZ ROBERTO GARAY                  |
| 121258 | 4N2817C000800 | EHRSTROM RON H                         |
| 121259 | 4N2817C000900 | MACK GERALD A & JUDITH J               |
| 121260 | 4N2817C001000 | CAMPBELL JOYCE                         |
| 121262 | 4N2817C001001 | HUSTON GEORGE & BLANCHE A              |
| 121263 | 4N2817C001100 | ROBBINS JERRY & SUZANNE                |
| 121264 | 4N2817C001101 | GALLEGOS ROBERT                        |
| 121265 | 4N2817C001200 | WRIGHT ALBERT J                        |
| 121266 | 4N2817C001201 | WHITE WALTER R                         |
| 121268 | 4N2817C001300 | CORONADO SANTO & MORENO ESTELA         |
| 122100 | 4N2817C001400 | MAGANA VALENTIN & ELISA                |
| 122102 | 4N2817C001500 | VARGAS EMMANUEL & CHRISTINA            |
| 122103 | 4N2817C001600 | WELLS FARBO BANK NA                    |
| 122104 | 4N2817C001700 | VALDOVINO ALVA YASMIN & DANIEL MENDOZA |
| 143471 | 4N2817C001800 | HERMISTON RURAL FIRE                   |
| 122099 | 4N2817C001900 | HSG-D, LLC                             |
| 122108 | 4N2817C002000 | COLUMBIA BASIN STORAGES INC            |
| 164646 | 4N2817C002001 | COLUMBIA BASIN REAL ESTATE LLC         |
| 121219 | 4N2817C002100 | QUICK NORMA (TRS) & QUICK THOMAS BERT  |
| 143654 | 4N2817C002300 | QUICK NORMA L                          |
| 121210 | 4N2817D000100 | QUICK NORMA L                          |
| 121212 | 4N2817D000200 | QUICK NORMA L                          |
| 121218 | 4N2817D000300 | QUICK NORMA (TRS) & QUICK THOMAS BERT  |
| 121227 | 4N2817D000900 | QUICK NORMA L                          |
| 122110 | 4N2818A000100 | SMITH DAVID & COOPER JANET             |
| 122111 | 4N2818A000200 | MILLER ROBERT L (TRS)                  |
| 122113 | 4N2818A000300 | STONE JAMES R                          |
| 122114 | 4N2818A000301 | 7S FARMING LLC                         |
| 122115 | 4N2818A000302 | GUYON MARVIN L & ANITA                 |
| 122117 | 4N2818A000305 | GUYON MARVIN L & ANITA                 |
| 122118 | 4N2818A000400 | RODRIGUEZ ARMANDO & EDUVIGES A         |
| 122119 | 4N2818A000402 | O'BLENESS PATRICIA & BRUCE JR          |
| 122121 | 4N2818A000500 | CAMPBELL MARK D & TAMMY D              |
| 122123 | 4N2818A000600 | HORN CORY W & TARA SUE                 |
| 122125 | 4N2818A000701 | FROST ROBERT E & CURTIS MICHELLE D     |
| 122127 | 4N2818A000800 | GUYON MARVIN L & ANITA                 |
| 122128 | 4N2818A000900 | SOLOMON ALMA M                         |
| 122130 | 4N2818A001000 | WITHERSPOON TERRY & JANICE             |
| 122131 | 4N2818A001100 | WITHERSPOON TERRY L & JANICE           |

C/O GASS STEPHEN F  
C/O GASS STEPHEN F  
C/O GASS STEPHEN F

ATTN: STACEY WELLS  
GASS STEPHEN F

PROTECTION DIST  
GASS STEPHEN F

ROYER CHUCK AGT

78602 POWERLINE RD  
78602 POWERLINE RD  
1730 SW SCHAEFFER RD  
1730 SW SCHAEFFER RD  
1730 SW SCHAEFFER RD  
10829 WINCHESTER RD  
PO BOX 944  
1730 SW SCHAEFFER RD  
523 NE ASPEN DR #APT 308  
PO BOX 1124  
78985 AGNEW RD  
78973 AGNEW RD  
78909 AGNEW RD  
PO BOX 1441  
78869 AGNEW RD  
78861 AGNEW RD  
78853 AGNEW RD  
78849 AGNEW RD  
78845 AGNEW RD  
78837 AGNEW RD  
78829 AGNEW RD  
78815 AGNEW RD  
78799 AGNEW RD  
78777 AGNEW RD  
1 HOME CAMPUS  
78738 WESTLAND RD  
320 S 1ST ST  
1730 SW SCHAEFFER RD  
PO BOX 1191  
PO BOX 1191  
78614 QUICK RD  
78614 QUICK RD  
78614 QUICK RD  
78614 QUICK RD  
78614 QUICK RD  
78614 QUICK RD  
78614 QUICK RD  
2236 CASCADE WAY  
1211 S EADS ST #APT 709  
79062 AGNEW RD  
78668 POWERLINE RD  
79074 AGNEW RD  
79074 AGNEW RD  
79006 AGNEW RD  
78988 AGNEW RD  
79028 AGNEW RD  
79044 AGNEW RD  
PO BOX 1257  
79074 AGNEW RD  
79096 AGNEW RD  
79104 AGNEW RD  
79104 AGNEW RD

|            |    |            |       |
|------------|----|------------|-------|
| HERMISTON  | OR | 97838      | 4     |
| HERMISTON  | OR | 97838      | 4     |
| WEST LINN  | OR | 97068-8637 | 4.01  |
| WEST LINN  | OR | 97068-8637 | 4.19  |
| WEST LINN  | OR | 97068-8637 | 4.19  |
| EPHRATA    | WA | 98823-9557 | 2.31  |
| HERMISTON  | OR | 97838      | 9.84  |
| WEST LINN  | OR | 97068-8637 | 23.45 |
| HERMISTON  | OR | 97838-1489 | 1.06  |
| HERMISTON  | OR | 97838      | 1.06  |
| HERMISTON  | OR | 97838      | 1.06  |
| HERMISTON  | OR | 97838      | 0.74  |
| HERMISTON  | OR | 97838      | 1.23  |
| HERMISTON  | OR | 97838      | 1.23  |
| HERMISTON  | OR | 97838-9101 | 0.62  |
| HERMISTON  | OR | 97838      | 0.62  |
| HERMISTON  | OR | 97838      | 0.62  |
| HERMISTON  | OR | 97838      | 0.62  |
| HERMISTON  | OR | 97838-9101 | 0.62  |
| HERMISTON  | OR | 97838      | 0.62  |
| HERMISTON  | OR | 97838      | 1.23  |
| HERMISTON  | OR | 97838      | 1.23  |
| HERMISTON  | OR | 97838      | 1.23  |
| DES MOINES | IA | 50328-0001 | 1.64  |
| HERMISTON  | OR | 97838-6125 | 2.06  |
| HERMISTON  | OR | 97838      | 10.32 |
| WEST LINN  | OR | 97068-8637 | 0.02  |
| HERMISTON  | OR | 97838-3191 | 15.91 |
| HERMISTON  | OR | 97838-3191 | 6.52  |
| HERMISTON  | OR | 97838      | 30.75 |
| HERMISTON  | OR | 97838      | 28.05 |
| HERMISTON  | OR | 97838      | 39.3  |
| HERMISTON  | OR | 97838      | 40    |
| HERMISTON  | OR | 97838      | 20.72 |
| HERMISTON  | OR | 97838      | 2.75  |
| LONGVIEW   | WA | 98632      | 77.59 |
| ARLINGTON  | VA | 22202-2899 | 33.5  |
| HERMISTON  | OR | 97838-6123 | 3.6   |
| HERMISTON  | OR | 97838-6831 | 25.88 |
| HERMISTON  | OR | 97838      | 1.53  |
| HERMISTON  | OR | 97838      | 1.52  |
| HERMISTON  | OR | 97838      | 1.82  |
| HERMISTON  | OR | 97838      | 0.05  |
| HERMISTON  | OR | 97838      | 2.27  |
| HERMISTON  | OR | 97838      | 1.44  |
| HERMISTON  | OR | 97838-3257 | 0.79  |
| HERMISTON  | OR | 97838      | 1.44  |
| HERMISTON  | OR | 97838      | 1.44  |
| HERMISTON  | OR | 97838      | 1.97  |
| HERMISTON  | OR | 97838      | 2.07  |

RECEIVED  
DEC 24 2015  
OWRD



|        |                 |                                       |                      |             |    |            |       |
|--------|-----------------|---------------------------------------|----------------------|-------------|----|------------|-------|
| 117485 | 4N2818B000100   | BELLINGER ROBERT D & LOU ANN (TRS)    | 29760 BELLINGER RD   | HERMISTON   | OR | 97838      | 72.21 |
| 117487 | 4N2818B000200   | ARMSTRONG CHAD V & CHARLI L           | 29086 BRIDGE RD      | HERMISTON   | OR | 97838-6149 | 1.36  |
| 117488 | 4N2818B000300   | BEQUETTE THOMAS & BILLIE              | 29064 BRIDGE RD      | HERMISTON   | OR | 97838      | 0.92  |
| 117490 | 4N2818B000400   | HARPER MICHAEL T & ALLYSANN E         | 28926 BRIDGE RD      | HERMISTON   | OR | 97838      | 0.75  |
| 117489 | 4N2818B000500   | HACK CALVIN R JR                      | 79245 MARY LN        | HERMISTON   | OR | 97838      | 0.88  |
| 117491 | 4N2818B000600   | WILSON FLOYD L & EUDORA               | PO BOX 878           | PILOT ROCK  | OR | 97868      | 8.22  |
| 117498 | 4N2818B000700   | BRANSON LYMAN K & LEANNA M            | 28924 BRIDGE RD      | HERMISTON   | OR | 97838      | 2.4   |
| 117496 | 4N2818B000800   | DAY JOHN H & ELIZABETH A              | 79192 MARY LN        | HERMISTON   | OR | 97838      | 4.82  |
| 117494 | 4N2818B000900   | MOLTMAN BURDETTE L JR & JANEL L       | 28920 BRIDGE RD      | HERMISTON   | OR | 97838-9508 | 2.08  |
| 117499 | 4N2818B001000   | HOPKINS MARTIN J & JANELLE K          | 602 E BROWNING AVE   | HERMISTON   | OR | 97838      | 2.62  |
| 117500 | 4N2818B001100   | YARINGTON DOUGLAS J & FLORENCE        | 79217 WALKER RD      | HERMISTON   | OR | 97838      | 4.96  |
| 117493 | 4N2818B001200   | JOHNSON DUANE K & DORIS               | 79133 WALKER RD      | HERMISTON   | OR | 97838      | 2.22  |
| 117480 | 4N2818B001300   | BELLINGER ROBERT D & LOU ANN (TRS)    | 29760 BELLINGER RD   | HERMISTON   | OR | 97838      | 40    |
| 117479 | 4N2818C000100   | BELLINGER ROBERT D & LOU ANN (TRS)    | 29760 BELLINGER RD   | HERMISTON   | OR | 97838      | 40    |
| 117484 | 4N2818C000200   | BELLINGER ROBERT D & LOU ANN (TRS)    | 29760 BELLINGER RD   | HERMISTON   | OR | 97838      | 32.64 |
| 117476 | 4N2818C000300   | PEDRO LAWRENCE L & MARY C             | 78710 WESTLAND RD    | HERMISTON   | OR | 97838      | 72.7  |
| 117482 | 4N2818D000100   | O'BLENESS PATRICIA & BRUCE JR         | 78988 AGNEW RD       | HERMISTON   | OR | 97838      | 1.09  |
| 142934 | 4N2818D000200   | PEDRO LAWRENCE L & MARY C             | 78710 WESTLAND RD    | HERMISTON   | OR | 97838      | 158.3 |
| 122132 | 4N2819A000100   | ROSALES JESUS M & MARIA               | PO BOX 422           | HERMISTON   | OR | 97838      | 1.62  |
| 122134 | 4N2819A000200   | EVENS CHARLES D & DIANA L             | 78744 WESTLAND RD    | HERMISTON   | OR | 97838-6125 | 2.5   |
| 122136 | 4N2819A000300   | PEDRO LAWRENCE L & MARY C             | 78710 WESTLAND RD    | HERMISTON   | OR | 97838      | 36.82 |
| 122139 | 4N2819A000301   | PEDRO LAWRENCE L & MARY C             | 78710 WESTLAND RD    | HERMISTON   | OR | 97838      | 19.06 |
| 122141 | 4N2819A000400   | BLAKE JASON H & JODI A                | 78586 WESTLAND RD    | HERMISTON   | OR | 97838      | 3.33  |
| 122142 | 4N2819A000500   | GASS MARGARET A                       | 20130 S SOUTH END RD | OREGON CITY | OR | 97045      | 54.25 |
| 122157 | 4N2819A000502   | GRIFFIN WILLIAM J                     | PO BOX 129           | HERMISTON   | OR | 97838      | 1.17  |
| 139253 | 4N2819A000503   | GRIFFIN WILLIAM J                     | PO BOX 129           | HERMISTON   | OR | 97838      | 0.83  |
| 139254 | 4N2819A000504   | GRIFFIN WILLIAM J                     | PO BOX 129           | HERMISTON   | OR | 97838      | 1.14  |
| 122158 | 4N2819A000600   | FLORES PEDRO & RAFAELA                | PO BOX 923           | UMATILLA    | OR | 97882      | 0.66  |
| 122160 | 4N2819A000601   | DARCY JEFFREY W & SHELLY J            | PO BOX 154           | UMATILLA    | OR | 97882-0154 | 0.67  |
| 122162 | 4N2819A000700   | ABUNDIZ BENJAMIN DEMETRIO HOYOS ET AL | 78486 AGNEW RD       | HERMISTON   | OR | 97838-6129 | 1.33  |
| 122164 | 4N2819A000800   | LAPLANT BRIAN                         | 540 DIANE CT         | HERMISTON   | OR | 97838-9618 | 1.33  |
| 122165 | 4N2819A000900   | RODRIGUEZ ELIAZAR                     | 78528 AGNEW RD       | HERMISTON   | OR | 97838      | 1.41  |
| 122167 | 4N2819A001000   | HAWLEY LEO R 2ND & PENNY S            | 78544 AGNEW RD       | HERMISTON   | OR | 97838      | 1.33  |
| 122168 | 4N2819A001100   | CHAFFEE RONALD D ETAL                 | 78566 AGNEW RD       | HERMISTON   | OR | 97838      | 1.33  |
| 122170 | 4N2819A001200   | HATCH JULIE A                         | 78582 AGNEW RD       | HERMISTON   | OR | 97838      | 1.33  |
| 122171 | 4N2819A001300   | MOORE GERALD A & JOAN A               | 78598 AGNEW RD       | HERMISTON   | OR | 97838      | 0.92  |
| 122173 | 4N2819A001400   | POLLOCK SAMUEL L & TRACEY A           | 78614 AGNEW RD       | HERMISTON   | OR | 97838      | 1.33  |
| 122174 | 4N2819A001500   | FRASER SHARMALEE                      | 78626 AGNEW RD       | HERMISTON   | OR | 97838-6127 | 1.33  |
| 122176 | 4N2819A001600   | FORDICE WILLARD K & JUDY              | 78642 AGNEW RD       | HERMISTON   | OR | 97838      | 0.92  |
| 122177 | 4N2819A001700   | SANCHEZ ROBERTO GARAY & GARAY ARACELI | 78909 AGNEW RD       | HERMISTON   | OR | 97838-6124 | 4.28  |
| 122177 | 4N2819A001700   | SANCHEZ ROBERTO GARAY & GARAY ARACELI | 78909 AGNEW RD       | HERMISTON   | OR | 97838-6124 | 4.28  |
| 148698 | 4N2819A001703   | GARAY SANCHEZ ROBERTO & ARACELI       | 78909 AGNEW RD       | HERMISTON   | OR | 97838-6124 | 1.1   |
| 163915 | 4N2819A001703A1 | J R ZUKIN CORP                        | PO BOX 331           | THE DALLES  | OR | 97058-0331 |       |
| 122179 | 4N2819D000100   | MENCHACA MATTHEW T ET AL              | 78368 AGNEW RD       | HERMISTON   | OR | 97838-6133 | 1.97  |
| 122180 | 4N2819D000200   | MARLOW JOHN V & KRISTA J              | 78390 AGNEW RD       | HERMISTON   | OR | 97838      | 1.33  |
| 122181 | 4N2819D000300   | LEAL ADOLFO                           | PO BOX 1334          | HERMISTON   | OR | 97838-3334 | 1.33  |
| 122183 | 4N2819D000400   | SEARLE EDDIE S & PATIENCE S           | 78408 AGNEW RD       | HERMISTON   | OR | 97838-6129 | 0.76  |
| 122184 | 4N2819D000401   | TURNER HARVEY C & JOANNE              | 78426 AGNEW RD       | HERMISTON   | OR | 97838      | 0.56  |
| 122186 | 4N2819D000500   | ROBBINS JARED R                       | PO BOX 823           | HERMISTON   | OR | 97838-0823 | 1.33  |
| 122187 | 4N2819D000600   | SWEEK CURTIS & KATHLEEN               | 78444 AGNEW RD       | HERMISTON   | OR | 97838      | 1.33  |
| 122189 | 4N2819D000700   | HUMBERT NED E                         | 78462 AGNEW RD       | HERMISTON   | OR | 97838      | 0.92  |
|        |                 | DBA MEADOW OUTDOOR ADVERTISING        |                      |             |    |            |       |

|        |                 |   |                                |                           |             |    |            |        |
|--------|-----------------|---|--------------------------------|---------------------------|-------------|----|------------|--------|
| 122190 | 4N2819D000800   | GASS MARGARET A                           |                                | 20130 S SOUTH END RD      | OREGON CITY | OR | 97045      | 67.02  |
| 146968 | 4N2819D000900   | ANTEAU JASON C & ANGELA D                 |                                | PO BOX 982                | HERMISTON   | OR | 97838      | 4.08   |
| 152145 | 4N2819D000901   | MCCOMBS RICHARD A                         |                                | 29870 BLOOM RD            | HERMISTON   | OR | 97838      | 4.11   |
| 117543 | 4N2820B000500   | MCCULLOUGH KRISTINE J                     |                                | PO BOX 1051               | HERMISTON   | OR | 97838      | 46     |
| 118202 | 4N2820B000600   | POLLOCK LANE L & GLENDA & LARUE           |                                | 78697 AGNEW RD            | HERMISTON   | OR | 97838      | 70.73  |
| 142059 | 4N2820B000601   | POLLOCK LANE L & GLENDA                   |                                | 78691 AGNEW RD            | HERMISTON   | OR | 97838      | 4      |
| 142074 | 4N2820B000602   | POLLOCK LANE L & GLENDA L                 |                                | 78691 AGNEW RD            | HERMISTON   | OR | 97838      | 4      |
| 117542 | 4N2820C000100   | NEWMAN MARY C (TRS)                       |                                | 311 W HIGHLAND AVE        | HERMISTON   | OR | 97838      | 39.5   |
| 118209 | 4N2820C000200   | DESBRISAY GEORGE O'DELL & SEAVERT LINDA   |                                | 78471 AGNEW RD            | HERMISTON   | OR | 97838-6129 | 4.21   |
| 118207 | 4N2820C000300   | DESBRISAY GEORGE O'DELL & SEAVERT LINDA R |                                | 78471 AGNEW RD            | HERMISTON   | OR | 97838      | 7.7    |
| 145952 | 4N2820C000301   | DESBRISAY G O (1/3) & SEAVERT L R (2/3)   |                                | 78471 AGNEW RD            | HERMISTON   | OR | 97838      | 3.79   |
| 118208 | 4N2820C000400   | TUCKER WINFORD & JANICE                   |                                | 78433 AGNEW RD            | HERMISTON   | OR | 97838      | 4      |
| 118210 | 4N2820C000500   | FREDERIKS WALTER J                        |                                | PO BOX 1120               | HERMISTON   | OR | 97838      | 42.95  |
| 117541 | 4N2820C001000   | NEWMAN MARY C (TRS)                       |                                | 311 W HIGHLAND AVE        | HERMISTON   | OR | 97838      | 35.13  |
| 118206 | 4N28300000100   | ART MORTGAGE BORROWER PROPCO              | MARVIN POER & CO               | 18818 TELLER AVE #STE 277 | IRVINE      | CA | 92612-1612 | 12.4   |
| 118219 | 4N28300000200   | HERMISTON GENERATING CO & PACIFICORP      |                                | 78145 WESTLAND RD         | HERMISTON   | OR | 97838      | 1.93   |
| 139645 | 4N28300000300   | CONAGRA FOODS LAMB WESTON INC             | KARIMA TOMASINO                | PO BOX 1900               | PASCO       | WA | 99302      | 0.5    |
| 139644 | 4N28300000400   | UMATILLA ELECTRIC CO-OP ASSN              |                                | PO BOX 1148               | HERMISTON   | OR | 97838      | 0.77   |
| 139646 | 4N28300000500   | UMATILLA ELECTRIC CO-OP ASSN              |                                | PO BOX 1148               | HERMISTON   | OR | 97838      | 0.52   |
| 144903 | 4N28300000600   | LIBERATED L & E LLC                       |                                | 2229 E AVENUE Q           | PALMDALE    | CA | 93550-4140 | 7      |
| 149501 | 4N28300000700   | DRIFTWOOD MEACHAM LLC                     |                                | 78001 COTTONWOOD BEND RD  | HERMISTON   | OR | 97838-6166 | 2.7    |
| 118232 | 4N28300000800   | CRAFT RICK A                              |                                | 1118 N MICHIGAN AVE       | CALDWELL    | ID | 83605-2318 | 2.5    |
| 141812 | 4N28300000900   | CRAFT THOMAS D                            |                                | 1118 N MICHIGAN AVE       | CALDWELL    | ID | 83605-2318 | 1.17   |
| 118233 | 4N28300001000   | DRIFTWOOD MEACHAM LLC                     |                                | 78001 COTTONWOOD BEND RD  | HERMISTON   | OR | 97838-6166 | 9.83   |
| 118231 | 4N28300001100   | LIBERATED L & E LLC                       |                                | 2229 E AVENUE Q           | PALMDALE    | CA | 93550-4140 | 153.62 |
| 118227 | 4N28300001200   | LIBERATED L & E LLC                       |                                | 2229 E AVENUE Q           | PALMDALE    | CA | 93550-4140 | 19.97  |
| 118221 | 4N28300001500   | HERMISTON GENERATING CO & PACIFICORP      | PACIFICORP                     | 78145 WESTLAND RD         | HERMISTON   | OR | 97838      | 5.11   |
| 118236 | 4N28300001600   | STRAND MARY E & PAUL J                    |                                | 77941 COTTONWOOD BEND RD  | HERMISTON   | OR | 97838      | 0.29   |
| 118235 | 4N28300001700   | CORIA EVA P                               | BELL MERRY S                   | 77935 COTTONWOOD BEND RD  | HERMISTON   | OR | 97838-6165 | 1.59   |
| 159658 | 4N28300001800   | BELL MERRY SUSAN                          |                                | PO BOX 754                | HERMISTON   | OR | 97838-0754 | 8.79   |
| 118234 | 4N28300001900   | BUCKALLEW CREGG A & M MARY                |                                | 77867 COTTONWOOD BEND RD  | HERMISTON   | OR | 97838      | 8.79   |
| 118228 | 4N28300002000   | LIBERATED L & E LLC                       |                                | 80261 S EDWARDS RD        | HERMISTON   | OR | 97838-6564 | 5.71   |
| 118230 | 4N28300002100   | LIBERATED L & E LLC                       |                                | 2229 E AVENUE Q           | PALMDALE    | CA | 93550-4140 | 62.14  |
| 152309 | 4N28300002200   | JTJ ENTERPRISES LLC                       |                                | PO BOX 38                 | PENDLETON   | OR | 97801-0038 | 27.51  |
| 162548 | 4N28300002201   | MCDANIELS ELDON                           |                                | 111003 E WINDWARD LN      | KENNEWICK   | WA | 99338      | 0.73   |
| 162576 | 4N28300002202   | JTJ ENTERPRISES LLC                       |                                | PO BOX 38                 | PENDLETON   | OR | 97801-0038 | 20.94  |
| 163028 | 4N28300002203   | JTJ ENTERPRISES LLC                       |                                | PO BOX 38                 | PENDLETON   | OR | 97801-0038 | 14.51  |
| 118223 | 4N28300002400   | J & A COELHO LLC                          |                                | 28849 NW LIVESTOCK RD     | HERMISTON   | OR | 97838-6160 | 32.93  |
| 135657 | 4N28310000100   | WESTLAND IRRIG DIST                       | ATTN: STACEY WELLS             | PO BOX 944                | HERMISTON   | OR | 97838      | 30.15  |
| 118225 | 4N28310000300   | JTJ ENTERPRISES LLC                       |                                | PO BOX 38                 | PENDLETON   | OR | 97801-0038 | 14.62  |
| 162547 | 4N28310000301   | MCDANIELS ELDON                           |                                | 111003 E WINDWARD LN      | KENNEWICK   | WA | 99338      | 13.65  |
| 118286 | 4N28310000400   | BARTON GEORGE H                           |                                | 1390 SW 11TH ST           | HERMISTON   | OR | 97838-9420 | 94.88  |
| 163916 | 4N28310000400A1 | J R ZUKIN CORP                            | DBA MEADOW OUTDOOR ADVERTISING | PO BOX 331                | THE DALLES  | OR | 97058-0331 |        |
| 163330 | 4N28310000401   | CIRCLE DOT RANCHES LLC                    | C/O DOROTHY HOFFMAN            | 161 4TH ST                | LA GRANDE   | OR | 97850-2505 | 6.22   |
| 163331 | 4N28310000402   | BARTON GEORGE H                           |                                | 1390 SW 11TH ST           | HERMISTON   | OR | 97838-9420 | 14.06  |
| 118287 | 4N28310000500   | BARTON RICHARD R                          |                                | 77609 COL JORDAN RD       | HERMISTON   | OR | 97838      | 7.48   |
| 118285 | 4N28310000600   | WOOD DANIEL J & DEBORA L                  |                                | 33256 E WALLS RD          | HERMISTON   | OR | 97838-6370 | 29.56  |
| 118274 | 4N28310000700   | WOOD DANIEL J & DEBORA L                  |                                | 33256 E WALLS RD          | HERMISTON   | OR | 97838-6370 | 9.86   |
| 118275 | 4N28310000800   | SHARKEY PHILIP E & LORA L                 |                                | 29689 NOBLE RD            | HERMISTON   | OR | 97838-6188 | 36.02  |
| 118280 | 4N28310000900   | SMITH RAYMON J & LEAH JOY                 |                                | 29704 NOBLE RD            | HERMISTON   | OR | 97838      | 29.56  |
| 118281 | 4N28310001000   | JOHNSTON ANDREW DEAN                      |                                | 29616 NOBLE RD            | HERMISTON   | OR | 97838-6188 | 9.05   |

RECEIVED  
DEC 24 201  
OWRD

148725 4N28310001100 WESTLAND IRRIG DIST  
 118284 4N28310001200 GELISSEN PAUL C  
 118295 4N28310001300 GELISSEN PAUL C  
 118294 4N28310001400 FREDERICKSON ERICK D & TRESIA A  
 118290 4N28310001500 ELDRIDGE MARK D & VERONICA G (TRS)  
 118288 4N28310001600 NOBLE HARRY E & HELEN M  
 118289 4N28310001700 NOBLE HARRY E & HELEN M  
 118291 4N28310001800 POST RONALD E & PAULA  
 118292 4N28310001900 CHAIREZ SAUL V  
 118293 4N28310002000 VAZZA VINCENT C & LOHMAN JANICE  
 118296 4N28310002100 CURTIS BERT W  
 118283 4N28310002200 GELISSEN PAUL C  
 118282 4N28310002300 BOETTCHER JARI E & SHELIA J  
 128154 4N2833B000100 PRINCE CO  
 161055 4N2833B000102 PLISKA INVESTMENTS LLC  
 161055 4N2833B000102 PLISKA INVESTMENTS LLC  
 128241 4N2833B000103 3R VALVE, LLC  
 122369 4N2833B000200 MUELLER FRANK N  
 122372 4N2833B000300 VILLALOBOS RHONDA R & BENJAMIN  
 122373 4N2833B000400 CALVILLO FLAVIO A & GAELYNN  
 122375 4N2833B000500 DICKENS ROBERTA  
 122377 4N2833B000501 CALVILLO FLAVIO A  
 122378 4N2833B000600 CALVILLO FLAVIO A  
 122381 4N2833B000701 CALVILLO FLAVIO A  
 122382 4N2833B000800 HORN WILLIAM J & CORRINA L  
 122385 4N2833B001000 HORN WILLIAM & CORRINA  
 122387 4N2833B001100 HOTTENDORF R CARLEEN  
 122389 4N2833B001200 MORRIS EDWARD O 1/2 ETAL 1/2  
 122390 4N2833B001300 MONTGOMERY TINA M & GUST JONATHON  
 122392 4N2833B001400 HORN WILLIAM JAMES  
 122394 4N2833B001500 BLODGETT AUSTIN C & CLINE AVIS  
 122395 4N2833B001600 DICKENS ROBERTA  
 122432 4N2833B001701 DICKENS ROBERTA  
 122434 4N2833C000100 OREGON HEREFORD RANCH LLC  
 135708 4N2833C000200 UMATILLA COUNTY OF  
 122436 4N2833C000300 OREGON HEREFORD RANCH LLC  
 122437 4N2833C000400 OREGON HEREFORD RANCH LLC  
 141745 4N2833C000403 WESTLAND IRRIG DIST  
 122439 4N2833C000490 OREGON HEREFORD RANCH LLC  
 122440 4N2833C000600 DOUBLE M RANCH INC  
 122442 4N2833C000700 DOUBLE M RANCH INC  
 118258 4N2833D000100 DOUBLE M RANCH INC  
 118262 4N2833D000200 DOUBLE M RANCH INC  
 118260 4N2833D000300 DOUBLE M RANCHES INC  
 118263 4N2833D000400 DOUBLE M RANCH INC  
 118261 4N2833D000500 DOUBLE M RANCH INC  
 118264 4N2833D000600 DOUBLE M RANCH INC  
 118259 4N2833D000700 SANTIAGO ROJAS FRANCISCO  
 118265 4N2833D000800 DOUBLE M RANCH INC  
 144264 4N28B00001502 CARPENTER RICHARD A & KRISTINE  
 143077 4N28B00001601 CARPENTER RICHARD A & KRISTINE

ATTN: STACEY WELLS

ATTN: STACEY WELLS

C/O HOPPER MRS ROBERT

PO BOX 944 HERMISTON OR 97838 0.76  
 29592 NOBLE RD HERMISTON OR 97838 39.39  
 29592 NOBLE RD HERMISTON OR 97838 15.17  
 29330 NOBLE RD HERMISTON OR 97838 13.28  
 430 MTN CITY HIGHWAY #UNIT 11 ELKO NV 89801-9521 11.47  
 29206 NOBLE RD HERMISTON OR 97838 30.88  
 29206 NOBLE RD HERMISTON OR 97838 0.27  
 77333 COL JORDAN RD HERMISTON OR 97838-6182 4.91  
 PO BOX 221 HERMISTON OR 97838 2.45  
 77225 COL JORDAN RD HERMISTON OR 97838 34.23  
 29416 NOBLE RD HERMISTON OR 97838 29.51  
 29592 NOBLE RD HERMISTON OR 97838 3.66  
 29957 NOBLE RD HERMISTON OR 97838 36.34  
 PO BOX 27 HERMISTON OR 97838 44.99  
 PO BOX 1429 CLACKAMAS OR 97015 11.13  
 PO BOX 1429 CLACKAMAS OR 97015 11.13  
 29299 MADISON RD ECHO OR 97826-9016 7.18  
 PO BOX 27 HERMISTON OR 97838 36.96  
 29730 STANFIELD MEADOWS RD HERMISTON OR 97838 20.99  
 29875 BUFFALO LN HERMISTON OR 97838 4.6  
 29908 BUFFALO LN HERMISTON OR 97838-6195 0.36  
 29875 BUFFALO LN HERMISTON OR 97838-9196 0.44  
 29875 BUFFALO LN HERMISTON OR 97838-9196 1.09  
 29875 BUFFALO LN HERMISTON OR 97838-9196 0.5  
 29919 BUFFALO LN HERMISTON OR 97838 1.16  
 29919 BUFFALO LN HERMISTON OR 97838 1.61  
 29914 STANFIELD MEADOWS RD HERMISTON OR 97838-6194 0.38  
 PO BOX 807 HERMISTON OR 97838-0807 0.75  
 29976 STANFIELD MEADOWS RD HERMISTON OR 97838 2.97  
 29919 BUFFALO LN HERMISTON OR 97838-6195 0.83  
 29926 BUFFALO LN HERMISTON OR 97838 0.53  
 29908 BUFFALO LN HERMISTON OR 97838-6195 0.5  
 29908 BUFFALO LN HERMISTON OR 97838-6195 0.79  
 76707 HIGHWAY 207 ECHO OR 97826-9028 1.4  
 216 SE 4TH ST PENDLETON OR 97801-2692 0.45  
 76707 HIGHWAY 207 ECHO OR 97826-9028 14.83  
 76707 HIGHWAY 207 ECHO OR 97826-9028 44.29  
 PO BOX 944 HERMISTON OR 97838 1  
 76707 HIGHWAY 207 ECHO OR 97826-9028 6.86  
 31466 ANDREWS RD ECHO OR 97826 0.7  
 31466 ANDREWS RD ECHO OR 97826 54.13  
 31466 ANDREWS RD ECHO OR 97826 24.42  
 31466 ANDREWS RD ECHO OR 97826 3  
 31466 ANDREWS RD ECHO OR 97826 0.1  
 31466 ANDREWS RD ECHO OR 97826-9056 3.72  
 31466 ANDREWS RD ECHO OR 97826-9056 1.12  
 31466 ANDREWS RD ECHO OR 97826 6.25  
 PO BOX 2118 RICHLAND WA 99352 19  
 31466 ANDREWS RD ECHO OR 97826 79.99  
 1122 W ELM AVE HERMISTON OR 97838-6933 150.67  
 1122 W ELM AVE HERMISTON OR 97838-6933 31.75



|        |               |                                     |                                 |                                     |           |    |            |        |
|--------|---------------|-------------------------------------|---------------------------------|-------------------------------------|-----------|----|------------|--------|
| 117261 | 4N28B00001700 | CARPENTER RICHARD A & KRISTINE      |                                 | 1122 W ELM AVE                      | HERMISTON | OR | 97838-6933 | 18.37  |
| 117262 | 4N28B00001800 | LGW RANCH INC                       |                                 | 29899 COUNTRY LN                    | HERMISTON | OR | 97838-9437 | 43     |
| 117263 | 4N28B00001900 | CARPENTER RICHARD A & KRISTINE S    |                                 | 1122 W ELM AVE                      | HERMISTON | OR | 97838-6933 | 13.37  |
| 149985 | 4N28B00001901 | L G W RANCH INC                     |                                 | 29899 COUNTRY LN                    | HERMISTON | OR | 97838      | 4.6    |
| 117264 | 4N28B00002000 | LGW RANCH INC                       |                                 | 29899 COUNTRY LN                    | HERMISTON | OR | 97838      | 16.1   |
| 117267 | 4N28B00002001 | BERRY DALLAS E & ILLENE E           |                                 | 80071 PRINDLE LOOP RD               | HERMISTON | OR | 97838      | 5      |
| 117266 | 4N28B00002100 | LGW RANCH INC                       |                                 | 29899 COUNTRY LN                    | HERMISTON | OR | 97838      | 131.24 |
| 117268 | 4N28B00002200 | LGW RANCH INC                       |                                 | 29899 COUNTRY LN                    | HERMISTON | OR | 97838      | 38.59  |
| 117269 | 4N28B00002300 | COX GAIL M                          |                                 | 80171 POWERLINE RD                  | HERMISTON | OR | 97838-6821 | 20.39  |
| 117271 | 4N28B00002301 | TOVEY TERREL R                      |                                 | 80279 POWERLINE RD                  | HERMISTON | OR | 97838-6820 | 4.53   |
| 117272 | 4N28B00002302 | MCHENRY WILLIAM C & SUSAN E         |                                 | 29744 COUNTRY LN                    | HERMISTON | OR | 97838      | 5      |
| 117273 | 4N28B00002303 | MYERS MITCHELL W                    |                                 | 29682 COUNTRY LN                    | HERMISTON | OR | 97838      | 4.85   |
| 117275 | 4N28B00002304 | MYERS MITCHELL W                    |                                 | 29682 COUNTRY LN                    | HERMISTON | OR | 97838      | 4.85   |
| 117277 | 4N28B00002305 | MCNAMEE PATRICK A & VICKIE          |                                 | PO BOX 1316                         | HERMISTON | OR | 97838      | 4.37   |
| 137608 | 4N28B00002306 | CASTRO EFRAIN & ANA E               |                                 | 80237 POWERLINE RD                  | HERMISTON | OR | 97838      | 20.4   |
| 142991 | 4N28B00002307 | STATE OF OREGON                     | ODOT TECH CNTR PROP MGMT #42500 | 4040 FAIRVIEW INDUSTRIAL DR SE #MS2 | SALEM     | OR | 97302-1142 | 0.09   |
| 143080 | 4N28B00002308 | STATE OF OREGON                     | ODOT TECH CNTR PROP MGMT #42500 | 4040 FAIRVIEW INDUSTRIAL DR SE #MS2 | SALEM     | OR | 97302-1142 | 0.26   |
| 117278 | 4N28B00002400 | COONEY SETH & PAULA K               |                                 | 80157 POWERLINE RD                  | HERMISTON | OR | 97838      | 8.65   |
| 117280 | 4N28B00002401 | SMITH BRUCE M                       |                                 | PO BOX 156                          | STANFIELD | OR | 97875      | 1.2    |
| 117281 | 4N28B00002500 | HODGES JOHNNY H H & KERRI L         |                                 | 80069 POWERLINE RD                  | HERMISTON | OR | 97838      | 4.93   |
| 117282 | 4N28B00002600 | HODGES JOHNNY H H & KERRI L         |                                 | 80069 POWERLINE RD                  | HERMISTON | OR | 97838      | 14.78  |
| 117283 | 4N28B00002700 | SMART LAWRENCE L & IRMA A           |                                 | 80116 PRINDLE LOOP RD               | HERMISTON | OR | 97838      | 14.78  |
| 117284 | 4N28B00002800 | ONTIVEROS ALBERT H & TAMMERA L      |                                 | 80036 PRINDLE LOOP RD               | HERMISTON | OR | 97838-6813 | 24.63  |
| 117286 | 4N28B00002900 | ANDERSON J.M. JEREMY & LAURA V      |                                 | 80033 POWERLINE RD                  | HERMISTON | OR | 97838      | 20.37  |
| 149975 | 4N28B00002902 | MCCOLLEY MELVIN R & ELIZABETH       |                                 | 79991 POWERLINE RD                  | HERMISTON | OR | 97838      | 2.82   |
| 117288 | 4N28B00003000 | MCKINNIS RONALD V & JENNIFER        |                                 | 79980 PRINDLE LOOP RD               | HERMISTON | OR | 97838      | 19.7   |
| 117289 | 4N28B00003100 | MCCOLLEY MELVIN R & ELIZABETH       |                                 | 79991 POWERLINE RD                  | HERMISTON | OR | 97838      | 16.21  |
| 117290 | 4N28B00003200 | SMART LEROY                         |                                 | 80116 PRINDLE LOOP RD               | HERMISTON | OR | 97838      | 29.55  |
| 117292 | 4N28B00003300 | SMELSER EDWIN K & MARIANNE          |                                 | 79865 POWERLINE RD                  | HERMISTON | OR | 97838      | 14.85  |
| 117293 | 4N28B00003400 | BARRON JASON M & MALYNDA J          |                                 | 79874 PRINDLE LOOP RD               | HERMISTON | OR | 97838      | 9.7    |
| 117294 | 4N28B00003500 | WICK ROGER MICHAEL & SHARI L        |                                 | 79846 POWERLINE RD                  | HERMISTON | OR | 97838      | 33.36  |
| 117295 | 4N28B00003600 | WICK ROGER & SHARI                  |                                 | 79846 POWERLINE RD                  | HERMISTON | OR | 97838      | 39.39  |
| 137609 | 4N28B00003601 | WICK ROGER & SHARI                  |                                 | 79846 POWERLINE RD                  | HERMISTON | OR | 97838      | 39.39  |
| 117297 | 4N28B00003700 | LINNELL BROCK & MARIE               |                                 | PO BOX 706                          | HERMISTON | OR | 97838-0706 | 8.78   |
| 117298 | 4N28B00003701 | RIEKKOLA FARMS                      |                                 | PO BOX 95                           | BOARDMAN  | OR | 97818      | 78.31  |
| 142520 | 4N28B00003702 | LINNELL BROCK & MARIE               |                                 | PO BOX 706                          | HERMISTON | OR | 97838      | 23.5   |
| 142968 | 4N28B00003703 | STATE OF OREGON                     | ODOT TECH CNTR PROP MGMT #42500 | 4040 FAIRVIEW INDUSTRIAL DR SE #MS2 | SALEM     | OR | 97302-1142 | 0.55   |
| 143611 | 4N28B00003705 | CLEAVER STORAGES LLC                |                                 | PO BOX 1191                         | HERMISTON | OR | 97838-3191 | 28.4   |
| 144392 | 4N28B00003706 | IBARRA ASCENCION J & SILVIA S       |                                 | PO BOX 369                          | ECHO      | OR | 97826      | 39.39  |
| 149143 | 4N28B00003707 | WESTLAND IRRIG DIST                 | ATTN: STACEY WELLS              | PO BOX 944                          | HERMISTON | OR | 97838      | 5.25   |
| 117299 | 4N28B00003800 | GERSBACH WILLIAM J & STACEY         |                                 | 80011 AGNEW RD                      | HERMISTON | OR | 97838      | 2.59   |
| 144364 | 4N28B00003802 | CLEAVER STORAGES LLC                |                                 | PO BOX 1191                         | HERMISTON | OR | 97838-3191 | 28.9   |
| 162603 | 4N28B00003803 | GERSBACH WILLIAM J & STACEY         |                                 | 80011 AGNEW RD                      | HERMISTON | OR | 97838      | 39.93  |
| 117301 | 4N28B00004100 | WALTER JERRY J & DEBORAH M          |                                 | 79842 AGNEW RD                      | HERMISTON | OR | 97838      | 19.59  |
| 117302 | 4N28B00004200 | DOHERTY MATHEW P & DORIS L          |                                 | 79972 AGNEW RD                      | HERMISTON | OR | 97838      | 13.21  |
| 117303 | 4N28B00004201 | DOHERTY MATTHEW P & DOHERTY DORIS L |                                 | 79972 AGNEW RD                      | HERMISTON | OR | 97838-6140 | 70.62  |
| 146126 | 4N28B00004203 | CONAGRA FOODS LAMB WESTON INC       | KARIMA TOMASINO                 | PO BOX 1900                         | PASCO     | WA | 99302      | 38.51  |
| 117305 | 4N28B00004300 | CONAGRA FOODS LAMB WESTON INC       | KARIMA TOMASINO                 | PO BOX 1900                         | PASCO     | WA | 99302      | 413.33 |
| 117370 | 4N28B00006700 | DUQUETTE DAVID A & STEPHANIE E      |                                 | PO BOX 454                          | HERMISTON | OR | 97838      | 22.81  |
| 117375 | 4N28B00007500 | STANLEY ANN B                       |                                 | 79516 PRINDLE LOOP RD               | HERMISTON | OR | 97838      | 4.5    |
| 117379 | 4N28B00007600 | STANLEY RAWLEY H                    |                                 | 79516 PRINDLE LOOP RD               | HERMISTON | OR | 97838      | 18.33  |

RECEIVED  
DEC 24 2015  
OWRD

|        |               |  |                        |                               |           |    |            |        |
|--------|---------------|--|------------------------|-------------------------------|-----------|----|------------|--------|
| 117387 | 4N28B00007700 | KOWALSKI GARY W & CANDYCE              |                        | 79683 POWERLINE RD            | HERMISTON | OR | 97838      | 19.7   |
| 117389 | 4N28B00007800 | BELLINGER ROBERT D & LOU ANN (TRS)     |                        | 29760 BELLINGER RD            | HERMISTON | OR | 97838      | 57.71  |
| 117391 | 4N28B00007900 | CLEAVER ALAN & BONNIE                  |                        | PO BOX 1191                   | HERMISTON | OR | 97838      | 30.49  |
| 117396 | 4N28B00007901 | CLEAVER ALAN & BONNIE                  |                        | PO BOX 1191                   | HERMISTON | OR | 97838      | 5      |
| 135648 | 4N28B00009000 | HERMISTON IRRIG DIST                   |                        | 366 E HURLBURT AVE            | HERMISTON | OR | 97838-2445 | 20.17  |
| 146518 | 4N28B00012500 | WESTLAND IRRIG DIST ATTN: STACEY WELLS |                        | PO BOX 944                    | HERMISTON | OR | 97838      | 1      |
| 146519 | 4N28B00012600 | WESTLAND IRRIG DIST ATTN: STACEY WELLS |                        | PO BOX 944                    | HERMISTON | OR | 97838      | 1.68   |
| 146520 | 4N28B00012700 | WESTLAND IRRIG DIST ATTN: STACEY WELLS |                        | PO BOX 944                    | HERMISTON | OR | 97838      | 0.78   |
| 146521 | 4N28B00012800 | WESTLAND IRRIG DIST ATTN: STACEY WELLS |                        | PO BOX 944                    | HERMISTON | OR | 97838      | 0.58   |
| 118201 | 4N28C00002200 | 7S FARMING LLC                         |                        | 78638 WALKER RD               | HERMISTON | OR | 97838      | 9.7    |
| 118203 | 4N28C00002206 | CONAGRA FOODS LAMB WESTON INC          | C/O KARIMA TOMASINO    | PO BOX 1900                   | PASCO     | WA | 99302      | 85.99  |
| 118204 | 4N28C00002208 | 7S FARMING LLC                         |                        | 78638 WALKER RD               | HERMISTON | OR | 97838      | 207.46 |
| 118205 | 4N28C00002217 | CONAGRA FOODS LAMB WESTON INC          | KARIMA TOMASINO        | PO BOX 1900                   | PASCO     | WA | 99302      | 5.1    |
| 151029 | 4N28C00002220 | HERMISTON GENERATING CO & PACIFICORP   |                        | 825 NE MULTNOMAH ST #STE 1900 | PORTLAND  | OR | 97239-2151 | 12.94  |
| 118213 | 4N28C00002700 | SMITH CONNIE A                         |                        | 29224 BLOOM RD                | HERMISTON | OR | 97838-6131 | 7.09   |
| 146967 | 4N28C00002701 | DYER JERRY E                           |                        | 78401 COTTONWOOD BEND RD      | HERMISTON | OR | 97838-7151 | 3.95   |
| 147745 | 4N28C00002703 | LOWRANCE WILLIAM D & LORETTA K         |                        | 29278 BLOOM RD                | HERMISTON | OR | 97838      | 4.17   |
| 147746 | 4N28C00002704 | MIDDLETON ROBERT L & CAROL R           |                        | 29270 BLOOM RD                | HERMISTON | OR | 97838      | 4.22   |
| 118214 | 4N28C00002800 | BRITT EXCHANGE BX150601 OR LLC         |                        | 1630 GARDEN VALLEY BLVD       | ROSEBURG  | OR | 97471      | 8.16   |
| 163475 | 4N28C00002802 | BRITT EXCHANGE BX150601 OR LLC         |                        | 1630 GARDEN VALLEY BLVD       | ROSEBURG  | OR | 97471      | 120.4  |
| 118215 | 4N28C00002900 | HERMISTON GENERATING CO LP             |                        | 78145 WESTLAND RD             | HERMISTON | OR | 97838      | 1.76   |
| 118216 | 4N28C00002903 | BISHOP KAREN                           |                        | 382 NW 10TH ST                | HERMISTON | OR | 97838      | 1.27   |
| 118217 | 4N28C00002904 | TERRA POMA LAND LLC                    |                        | PO BOX 862                    | HERMISTON | OR | 97838-0862 | 13.6   |
| 118218 | 4N28C00003000 | HIBLER LLC                             |                        | 2405 S JANEEN ST              | BOISE     | ID | 83709      | 12.1   |
| 118237 | 4N28C00003800 | SNACORP INC                            | C/O SHEARERS FOODS INC | 692 WABASH AVE N              | BREWSTER  | OH | 44613      | 287.41 |
| 118238 | 4N28C00003801 | GALVEZ HUGO                            |                        | 29290 NW LIVESTOCK RD         | HERMISTON | OR | 97838      | 1.11   |
| 118239 | 4N28C00003802 | SERNA AMY & ANTONIO                    |                        | 29296 NW LIVESTOCK RD         | HERMISTON | OR | 97838-6161 | 4.67   |
| 118240 | 4N28C00003900 | SNACORP INC                            | C/O SHEARERS FOODS INC | 692 WABASH AVE N              | BREWSTER  | OH | 44613      | 49.01  |
| 139617 | 4N28C00004000 | UNION PACIFIC RR CO                    | ATTN: CORP TAX         | 1400 DOUGLAS ST #STOP 1690    | OMAHA     | NE | 68179-1690 | 170.53 |
| 118242 | 4N28C00004200 | SNACORP INC                            | C/O SHEARERS FOODS INC | 692 WABASH AVE N              | BREWSTER  | OH | 44613      | 13.87  |
| 128081 | 4N28C00004300 | MUELLER FRANK                          |                        | PO BOX 27                     | HERMISTON | OR | 97838      | 47.1   |
| 128082 | 4N28C00004301 | MUELLER FRANK                          |                        | PO BOX 27                     | HERMISTON | OR | 97838      | 9.05   |
| 118250 | 4N28C00004500 | J R SIMPLOT COMPANY                    |                        | PO BOX 27                     | BOISE     | ID | 83707-0027 | 56.72  |
| 118255 | 4N28C00004700 | J R SIMPLOT COMPANY                    |                        | PO BOX 27                     | BOISE     | ID | 83707      | 14.32  |
| 128128 | 4N28C00004800 | DOUBLE M RANCH INC                     |                        | 31466 ANDREWS RD              | ECHO      | OR | 97826      | 52.52  |
| 128130 | 4N28C00004900 | MUELLER FRANK                          |                        | PO BOX 27                     | HERMISTON | OR | 97838      | 22.67  |
| 128131 | 4N28C00004990 | MUELLER FRANK                          |                        | PO BOX 27                     | HERMISTON | OR | 97838      | 39.35  |
| 118266 | 4N28C00005200 | VILLALOBOS RHONDA & BENJAMIN           |                        | 23730 STANFIELD MEADOWS RD    | HERMISTON | OR | 97838      | 70.43  |
| 118267 | 4N28C00005300 | OREGON HEREFORD RANCH LLC              |                        | 76707 HIGHWAY 207             | ECHO      | OR | 97826-9028 | 91.57  |
| 118268 | 4N28C00005390 | OREGON HEREFORD RANCH LLC              |                        | 76707 HIGHWAY 207             | ECHO      | OR | 97826-9028 | 31.36  |
| 118269 | 4N28C00005392 | WALKER DERALD & LINDA J                |                        | 19435 DAYTON RD               | BEND      | OR | 97701      | 4.74   |
| 118270 | 4N28C00005400 | MUELLER FRANK                          |                        | PO BOX 27                     | HERMISTON | OR | 97838      | 110.7  |
| 118271 | 4N28C00005500 | MUELLER FRANK                          |                        | PO BOX 27                     | HERMISTON | OR | 97838      | 60.04  |
| 118272 | 4N28C00005600 | WESTWINDS INC                          |                        | 29957 NOBLE RD                | HERMISTON | OR | 97838      | 49.47  |
| 118273 | 4N28C00005602 | BOETTCHER JARI E & SHEILA J            |                        | 29957 NOBLE RD                | HERMISTON | OR | 97838      | 21     |
| 118276 | 4N28C00005705 | GALVEZ HUGO                            |                        | 29290 NW LIVESTOCK RD         | HERMISTON | OR | 97838      | 22     |
| 118277 | 4N28C00005706 | BOETTCHER JARI E & SHELEA J            |                        | 22957 NOBLE RD                | HERMISTON | OR | 97838      | 4.72   |
| 118278 | 4N28C00005708 | HOBSON DAVID E & ANNALISA D            |                        | 29713 NOBLE RD                | HERMISTON | OR | 97838      | 19.33  |
| 118279 | 4N28C00005800 | BOETTCHER JARI E & SHELEA J            |                        | 29957 NOBLE RD                | HERMISTON | OR | 97838      | 119.63 |
| 142687 | 4N28C00005802 | SALEM SALEM G & MARILYN K              |                        | 29831 NOBLE RD                | HERMISTON | OR | 97838      | 13.28  |
| 128243 | 4N28D00002101 | MANN IRVIN 3RD ETAL                    |                        | 31466 ANDREWS RD              | ECHO      | OR | 97826      | 1.7    |

|        |                 |  |                                 |                                      |           |    |            |        |
|--------|-----------------|--|---------------------------------|--------------------------------------|-----------|----|------------|--------|
| 106964 | 4N28D00002600   | BARBER EARL L & CONNIE J                   |                                 | PO BOX 961                           | BURNS     | OR | 97720      | 21.25  |
| 106967 | 4N28D00002700   | DOUBLE M RANCH INC                         | C/O HOPPER ROBERT, PRES.        | 31466 ANDREWS RD                     | ECHO      | OR | 97826-9056 | 10     |
| 106969 | 4N28D00002800   | DOUBLE M RANCH INC                         | C/O HOPPER ROBERT, PRES.        | 31466 ANDREWS RD                     | ECHO      | OR | 97826-9056 | 21.25  |
| 106970 | 4N28D00002900   | CARLSON MICHAEL & KARMEN                   |                                 | PO BOX 956                           | STANFIELD | OR | 97875      | 7.22   |
| 106972 | 4N28D00002902   | DOUBLE M RANCH INC                         | C/O HOPPER ROBERT, PRES.        | 31466 ANDREWS RD                     | ECHO      | OR | 97826-9056 | 34.12  |
| 106973 | 4N28D00003000   | DOUBLE M RANCH INC                         | C/O HOPPER ROBERT, PRES.        | 31466 ANDREWS RD                     | ECHO      | OR | 97826-9056 | 25.87  |
| 106975 | 4N28D00003100   | DOUBLE M RANCH INC                         |                                 | 31466 ANDREWS RD                     | ECHO      | OR | 97826      | 156.06 |
| 137071 | 4N28D00003190   | DILLON IRRIGATION DIST                     |                                 |                                      |           |    |            | 2.4    |
| 106978 | 4N28D00003200   | DOUBLE M RANCH INC                         | C/O HOPPER ROBERT, PRES.        | 31466 ANDREWS RD                     | ECHO      | OR | 97826-9056 | 133.13 |
| 118316 | 4N28D00003400   | HOPPER PATRICIA (LE) ETAL                  |                                 | 31466 ANDREWS RD                     | ECHO      | OR | 97826      | 137.27 |
| 128247 | 4N28D00003402   | HOPPER P(LE)ETAL 50% MANN I L III ETAL50   |                                 | 31466 ANDREWS RD                     | ECHO      | OR | 97826      | 64.5   |
| 128248 | 4N28D00003403   | MANN IRVIN L 3RD&EUBANKS JULIE             |                                 | 31466 ANDREWS RD                     | ECHO      | OR | 97826-9056 | 40     |
| 128153 | 4N28D00003404   | DOUBLE M RANCH INC1/2&HOPPER P(LE)1/2 ETAL |                                 | 31466 ANDREWS RD                     | ECHO      | OR | 97826      | 38.79  |
| 118317 | 4N28D00003405   | HOPPER DIANA L                             |                                 | 30652 STANFIELD MEADOWS RD           | STANFIELD | OR | 97875      | 61.23  |
| 106981 | 4N28D00003406   | MANN IRVIN L 3RD&EUBANKS JBUHLER D(TRS)    | C/O HOPPER P                    | 31466 ANDREWS RD                     | ECHO      | OR | 97826      | 44.44  |
| 158958 | 4N28D00003407   | TAYLOR MICHAEL L & PATRICIA S (TRS)        |                                 | 31466 ANDREWS RD                     | ECHO      | OR | 97826-9056 | 40     |
| 106986 | 4N28D00003490   | TAYLOR MICHAEL L & PATRICIA S (TRS)        |                                 | 31466 ANDREWS RD                     | ECHO      | OR | 97826-9056 | 78.28  |
| 135665 | 4N28D00003500   | STATE OF OREGON                            | ODOT TECH CNTR PROP MGMT #42500 | 4040 FAIRVIEW INDUSTRIAL DR SE #MS2  | SALEM     | OR | 97302-1142 | 1.84   |
| 127897 | 4N28D00003600   | DOUBLE M RANCH INC                         |                                 | 31466 ANDREWS RD                     | ECHO      | OR | 97826      | 24.62  |
| 106696 | 4N29310000600   | GOODRICH BRADLEY D & JODI A                |                                 | 77513 HOOSIER RD                     | STANFIELD | OR | 97875-5030 | 21.5   |
| 107001 | 4N29310000700   | MARA JOHN                                  |                                 | 45795 CHEYENNE PL                    | FREMONT   | CA | 94539      | 4.25   |
| 107003 | 4N29310000800   | MUELLER STEPHEN                            |                                 | 32157 STANFIELD MEADOWS RD           | STANFIELD | OR | 97875      | 70.2   |
| 106697 | 4N29310000900   | POTTS MICHAEL & MCELROY VIRGINIA R         |                                 | 77720 HOOSIER RD                     | STANFIELD | OR | 97875      | 6.5    |
| 106698 | 4N29310001000   | WAHNER LYNN M & MCDONALD SHANNON           |                                 | 77596 HOOSIER RD                     | STANFIELD | OR | 97875      | 7.5    |
| 149145 | 4N29310001100   | STANFIELD CITY OF                          | C/O CITY RECORDER               | PO BOX 369                           | STANFIELD | OR | 97875      | 45     |
| 106995 | 4N29310001500   | ORCO LLC                                   |                                 | 322 E MAIN ST ## 209                 | BURLEY    | ID | 83318-1933 | 59     |
| 106993 | 4N29310001600   | NELSON NELS R & BARBARA                    |                                 | EMERT ROBERT A & JERRI V (TRS) (AGT) | ECHO      | OR | 97826-9012 | 92.24  |
| 107007 | 4N29310001700   | DOUBLE M RANCH INC                         |                                 | 76270 ROSENBERG RD                   | ECHO      | OR | 97826      | 47.56  |
| 107009 | 4N29310001800   | DOUBLE M RANCH INC                         |                                 | 31466 ANDREWS RD                     | ECHO      | OR | 97826      | 30     |
| 139511 | 4N29310002100   | ORCO LLC                                   |                                 | 322 E MAIN ST ## 209                 | BURLEY    | ID | 83318-1933 | 4.86   |
| 137072 | 4N29310002200   | UMATILLA COUNTY OF                         |                                 | 216 SE 4TH ST                        | PENDLETON | OR | 97801      | 16.19  |
| 106989 | 4N29310002300   | BAILEY JENNIFER & CURRY WALTER L           |                                 | 77255 S ASH RD                       | STANFIELD | OR | 97875-4636 | 6.5    |
| 107025 | 4N2932CC01300   | UMATILLA COUNTY OF                         |                                 | 216 SE 4TH ST                        | PENDLETON | OR | 97801-2692 | 3.65   |
| 124628 | 5N27000000600   | CLEAVER LAND, LLC                          |                                 | PO BOX 1191                          | HERMISTON | OR | 97838-3191 | 160    |
| 124630 | 5N27000000601   | AMSTAD FARMS LLC                           |                                 | PO BOX 890                           | HERMISTON | OR | 97838      | 320    |
| 128454 | 5N27000000602   | AMSTAD FARMS LLC                           |                                 | PO BOX 890                           | HERMISTON | OR | 97838      | 636.37 |
| 130853 | 5N27000000690   | AMSTAD FARMS LLC                           |                                 | PO BOX 890                           | HERMISTON | OR | 97838      | 320    |
| 135557 | 5N27000000900   | USA  | DEPT OF ARMY                    | UMATILLA ARMY DEPOT                  | UMATILLA  | OR | 97882      | 1120   |
| 136207 | 5N2828B000200   | USA  | BUREAU OF LAND MGT              | PO BOX 2965                          | PORTLAND  | OR | 97208      | 63.28  |
| 136210 | 5N2828C000200   | USA  | BUREAU OF LAND MGT              | PO BOX 2965                          | PORTLAND  | OR | 97208      | 95.76  |
| 135746 | 5N28330000100   | USA  | BUREAU OF LAND MGT              | PO BOX 2965                          | PORTLAND  | OR | 97208      | 65.75  |
| 158438 | 5N28330000200   | LGW RANCH INC                              |                                 | 29899 COUNTRY LN                     | HERMISTON | OR | 97838      | 106.56 |
| 135748 | 5N28330000300   | LGW RANCH INC                              |                                 | 29899 COUNTRY LN                     | HERMISTON | OR | 97838      | 1.75   |
| 124650 | 5N28330000400   | LGW RANCH INC                              |                                 | 29899 COUNTRY LN                     | HERMISTON | OR | 97838      | 80.75  |
| 124651 | 5N28330001500   | LGW RANCH INC                              |                                 | 29899 COUNTRY LN                     | HERMISTON | OR | 97838      | 30.25  |
| 124653 | 5N28330001600   | LAFOLLETTE REBECCA L & JAMES R             |                                 | 30099 COUNTRY LN                     | HERMISTON | OR | 97838      | 1      |
| 124655 | 5N28330001700   | KERR LAMAN KEITH & SHELLEY A               |                                 | 30095 COUNTRY LN                     | HERMISTON | OR | 97838-9320 | 2.04   |
| 128455 | 5N28C00001300   | AMSTAD FARMS LLC                           |                                 | PO BOX 890                           | HERMISTON | OR | 97838      | 635.74 |
| 124632 | 5N28C00001400   | CLEAVER LAND, LLC                          |                                 | PO BOX 1191                          | HERMISTON | OR | 97838-3191 | 214    |
| 128459 | 5N28C00001401   | AMSTAD FARMS LLC                           |                                 | PO BOX 890                           | HERMISTON | OR | 97838      | 155.43 |
| 142548 | 5N28C00001401A1 | UMATILLA COUNTY                            |                                 | 216 SE 4TH ST                        | PENDLETON | OR | 97801      |        |

RECEIVED  
DEC 24 2015  
OWRD

|        |                 |                              |                                   |
|--------|-----------------|------------------------------|-----------------------------------|
| 148171 | 5N28C00001404   | LGW RANCH INC                |                                   |
| 149665 | 5N28C00001406   | LEONARD MERVIN (TRS)         | C/O RED & GENA LEONARD FOUNDATION |
| 158439 | 5N28C00006001   | LGW RANCH INC                |                                   |
| 124656 | 5N28C00006300   | L G W RANCH INC              |                                   |
| 124657 | 5N28C00006400   | WADEKAMPER SCOTT D & REBECCA |                                   |
| 124658 | 5N28C00006500   | FOX HARVESTING OF OREGON INC | C/O BOOKKEEPING SERVICE           |
| 124659 | 5N28C00006500A1 | CLEAVER ALAN                 |                                   |
| 135750 | 5N28C00006600   | USA                          | BUREAU OF LAND MGT                |
| 135750 | 5N28C00006600   | USA                          | BUREAU OF LAND MGT                |
| 124660 | 5N28C00006601   | CLEAVER LAND, LLC            |                                   |
| 124661 | 5N28C00006602   | CLEAVER LAND, LLC            |                                   |
| 124662 | 5N28C00006603   | AMSTAD FARMS LLC             |                                   |
| 124663 | 5N28C00006700   | CLEAVER LAND, LLC            |                                   |
| 124666 | 5N28C00006701   | AMSTAD FARMS LLC             |                                   |
| 149142 | 5N28C00006800   | WESTLAND IRRIG DIST          | ATTN: STACEY WELLS                |

29899 COUNTRY LN  
 PO BOX 1024  
 29899 COUNTRY LN  
 29899 COUNTRY LN  
 1475 NW 11TH ST  
 PO BOX 237  
 PO BOX 1192  
 PO BOX 2965  
 PO BOX 2965  
 PO BOX 1191  
 PO BOX 1191  
 PO BOX 890  
 PO BOX 1191  
 PO BOX 890  
 PO BOX 944

|           |    |            |        |
|-----------|----|------------|--------|
| HERMISTON | OR | 97838      | 34     |
| HERMISTON | OR | 97838      | 0.69   |
| HERMISTON | OR | 97838      | 20     |
| HERMISTON | OR | 97838      | 60     |
| HERMISTON | OR | 97838-6678 | 22.52  |
| OTHELLO   | WA | 99344      | 61.87  |
| HERMISTON | OR | 97838-3192 |        |
| PORTLAND  | OR | 97208      | 80     |
| PORTLAND  | OR | 97208      | 80     |
| HERMISTON | OR | 97838-3191 | 39.09  |
| HERMISTON | OR | 97838-3191 | 69.18  |
| HERMISTON | OR | 97838      | 78.1   |
| HERMISTON | OR | 97838-3191 | 319.96 |
| HERMISTON | OR | 97838      | 319.89 |
| HERMISTON | OR | 97838      | 0.73   |

RECEIVED  
 DEC 18 2012  
 (mirrored stamp)

EXHIBIT H

POU LANDOWNER LIST (MORROW COUNTY)

**RECEIVED**  
DEC 24 2015  
OWRD



| MTOWN | MRANGE | MTAXLOT | Section | OWNER1                                   | OWNER2 | OWNER3                                 | AGENT | MAIL1                  | MAILCITY      | MAILST | ZIP   |
|-------|--------|---------|---------|--|--------|--|-------|------------------------|---------------|--------|-------|
| 2N    | 26     | 100     |         | RUST, SHANNON LYNN, 40% ETAL             |        | MADER, LAVONNE, & FRANK TRUSTEE, 40%   |       | 77252 MADER-RUST LN    | ECHO          | OR     | 97826 |
| 2N    | 27     | 100     |         | RUST, SHANNON LYNN ETAL                  |        | MADER, LAVONNE & FRANK, TRUSTEES       |       | 77252 MADER-RUST LN    | ECHO          | OR     | 97826 |
| 2N    | 27     | 100     |         | MADER/RUST, INC                          |        |  |       | 77252 MADER RUST LN    | ECHO          | OR     | 97826 |
| 2N    | 27     | 100     |         | RUST, SHANNON LYNN & MADER, FRANK, TRUST |        | MADER, LAVONNE, TRUSTEE                |       | 77252 MADER-RUST LN    | ECHO          | OR     | 97826 |
| 2N    | 27     | 100     |         | RUST, SHANNON LYNN, 40% ETAL             |        | MADER, FRANK & LAVONNE, TRUSTEES, 40%  |       | 77226 MADER-RUST LN    | ECHO          | OR     | 97826 |
| 2N    | 27     | 102     |         | RUST, SHANNON LYNN ETAL                  |        | MADER, LAVONNE & FRANK, TRUSTEES       |       | 77252 MADER-RUST LN    | ECHO          | OR     | 97826 |
| 2N    | 27     | 102     |         | RUST, SHANNON LYNN ETAL                  |        | MADER, LAVONNE & FRANK, TRUSTEES       |       | 77252 MADER-RUST LN    | ECHO          | OR     | 97826 |
| 2N    | 27     | 102     |         | RUST, SHANNON LYNN & MADER, FRANK, TRUST |        | MADER, LAVONNE, TRUSTEE                |       | 77252 MADER-RUST LN    | ECHO          | OR     | 97826 |
| 2N    | 27     | 102     |         | EXELON WIND LLC                          |        |  |       | 4601 WESTOWN PKWY      | WEST DESH IA  |        | 50266 |
| 2N    | 26     | 200     |         | LINDSAY, LAWRENCE D & LINDSAY, CORRINE A |        |  |       | PO BOX 307             | LEXINGTON OR  |        | 97839 |
| 2N    | 27     | 200     |         | USA (BLM)                                |        |  |       |                        |               |        | 0     |
| 2N    | 26     | 300     |         | LINDSAY, LAWRENCE D & LINDSAY, CORRINE A |        |  |       | PO BOX 307             | LEXINGTON OR  |        | 97839 |
| 2N    | 27     | 300     |         | IVAR & LINA LLC                          |        |  |       | 1915 W ALLELUIA AVE    | HERMISTO OR   |        | 97838 |
| 2N    | 26     | 301     |         | OREGON WIND FARMS, LLC                   |        |  |       | 3145 GREARY BLVD 723   | SAN FRANC CA  |        | 94118 |
| 2N    | 26     | 301     |         | LINDSAY, LAWRENCE D & LINDSAY, CORRINE A |        |  |       | PO BOX 307             | LEXINGTON OR  |        | 97839 |
| 2N    | 27     | 301     |         | N & C FARMS, LLC                         |        |  |       | 71062 PERKINS RD       | ECHO OR       |        | 97826 |
| 2N    | 27     | 301     |         | N & C FARMS, LLC                         |        |  |       | 71062 PERKINS RD       | ECHO OR       |        | 97826 |
| 2N    | 26     | 302     |         | BOARDMAN TREE FARM, LLC                  |        |  |       | 1500 SW 1ST AVE, STE 9 | PORTLAND OR   |        | 97201 |
| 2N    | 27     | 302     |         | RUST, SHANNON LYNN ETAL                  |        | MADER, FRANK & LAVONNE, TRUSTEES       |       | 77252 MADER-RUST LN    | ECHO OR       |        | 97826 |
| 2N    | 27     | 302     |         | RUST, SHANNON LYNN, 40%                  |        | MADER, FRANK & LAVONNE, TRUSTEES, ETAL |       | 77226 MADER-RUST LN    | ECHO OR       |        | 97826 |
| 2N    | 26     | 303     |         | LINDSAY, LAWRENCE D & LINDSAY, CORRINE A |        |  |       | PO BOX 307             | LEXINGTON OR  |        | 97839 |
| 2N    | 27     | 303     |         | RUST, SHANNON LYNN ETAL                  |        | MADER, FRANK & LAVONNE, TRUSTEES       |       | 77252 MADER-RUST LN    | ECHO OR       |        | 97826 |
| 2N    | 27     | 303     |         | RUST, SHANNON LYNN, 40% ETAL             |        | MADER, FRANK & LAVONNE, TRUSTEES, ETAL |       | 77226 MADER-RUST LN    | ECHO OR       |        | 97826 |
| 2N    | 26     | 304     |         | LINDSAY, LAWRENCE D & LINDSAY, CORRINE A |        |  |       | PO BOX 307             | LEXINGTON OR  |        | 97839 |
| 2N    | 27     | 304     |         | BRAY, JOSHUA T & BRAY, SANDRA D          |        |  |       | 70056 WAGON TRAIL RI   | ECHO OR       |        | 97826 |
| 2N    | 27     | 305     |         | IVAR & LINA LLC                          |        |  |       | 1915 W ALLELUIA AVE    | HERMISTO OR   |        | 97838 |
| 2N    | 26     | 306     |         | LINDSAY, LAWRENCE D & LINDSAY, CORRINE A |        |  |       | PO BOX 307             | LEXINGTON OR  |        | 97839 |
| 2N    | 26     | 307     |         | FINLEY BUTTES LTD PARTNERSHIP            |        | WASTE CONNECTIONS, INC                 |       | 3 WATERWAY SQUARE      | THE WOOD TX   |        | 77380 |
| 2N    | 26     | 307     |         | FINLEY BUTTES LTD PARTNERSHIP            |        | WASTE CONNECTIONS, INC                 |       | 3 WATERWAY SQUARE      | THE WOOD TX   |        | 77380 |
| 2N    | 26     | 308     |         | LINDSAY, DAN & LINDSAY, ASHLEY           |        |  |       | PO BOX 307             | LEXINGTON OR  |        | 97839 |
| 2N    | 26     | 400     |         | FINLEY BUTTES LTD PARTNERSHIP            |        | WASTE CONNECTIONS, INC                 |       | 3 WATERWAY SQUARE      | THE WOOD TX   |        | 77380 |
| 2N    | 26     | 400     |         | FINLEY BIOENERGY, LLC                    |        |  |       | 4088 ORCHARD DR        | LAKE OSWI OR  |        | 97035 |
| 2N    | 26     | 500     |         | BAKER PRODUCE SOUTH, INC                 |        |  |       | PO BOX 6812            | KENNEWIC WA   |        | 99336 |
| 2N    | 26     | 500     |         | BAKER PRODUCE SOUTH, INC                 |        |  |       | PO BOX 6812            | KENNEWIC WA   |        | 99336 |
| 2N    | 26     | 500     |         | BAKER PRODUCE SOUTH, INC                 |        |  |       | PO BOX 6812            | KENNEWIC WA   |        | 99336 |
| 2N    | 26     | 501     |         | BAKER PRODUCE SOUTH, INC                 |        |  |       | PO BOX 6812            | KENNEWIC WA   |        | 99336 |
| 2N    | 26     | 600     |         | BAKER PRODUCE SOUTH, INC                 |        |  |       | PO BOX 6812            | KENNEWIC WA   |        | 99336 |
| 2N    | 26     | 603     |         | BAKER PRODUCE SOUTH, INC                 |        |  |       | PO BOX 6812            | KENNEWIC WA   |        | 99336 |
| 2N    | 26     | 800     |         | IVAR & LINA LLC                          |        |  |       | 1915 W ALLELUIA AVE    | HERMISTO OR   |        | 97838 |
| 2N    | 26     | 800     |         | OREGON WIND FARMS, LLC                   |        |  |       | 4120 DOUGLAS BLVD 3C   | GRANITE B. CA |        | 95746 |
| 2N    | 26     | 900     |         | BAKER PRODUCE SOUTH, INC                 |        |  |       | PO BOX 6812            | KENNEWIC WA   |        | 99336 |
| 2N    | 26     | 1100    |         | BEAM, ALVIN A & BEAM, RITA MARIE WHITE   |        |  |       | 74681 ALPINE LN        | LEXINGTON OR  |        | 97839 |
| 2N    | 26     | 1101    |         | MATHENY, PATRICIA R, TRUSTEE             |        |  |       | 74596 ALPINE LN        | LEXINGTON OR  |        | 97839 |
| 2N    | 26     | 1101    |         | MATHENY, PATRICIA R, TRUSTEE             |        |  |       | 74596 ALPINE LN        | LEXINGTON OR  |        | 97839 |
| 2N    | 26     | 1102    |         | IVAR & LINA LLC                          |        |  |       | 1915 W ALLELUIA AVE    | HERMISTO OR   |        | 97838 |
| 2N    | 26     | 1102    |         | IVAR & LINA LLC                          |        |  |       | 1915 W ALLELUIA AVE    | HERMISTO OR   |        | 97838 |
| 2N    | 26     | 1103    |         | FREE, RANDALL R & MARGARET               |        |  |       | 71151 DOHERTY RD       | LEXINGTON OR  |        | 97839 |
| 2N    | 26     | 1104    |         | CLARKSTON DEVELOPMENT COMPANY ETAL       |        | BILL TOMLINSON                         |       | 4539 E NORTH GLENNG    | SPOKANE WA    |        | 99223 |
| 2N    | 26     | 1200    |         | GRIEB FARMS, INC                         |        |  |       | PO BOX 308             | LEXINGTON OR  |        | 97839 |

|    |    |      |  |                          |                                  |   |              |       |
|----|----|------|--|--------------------------|----------------------------------|---|--------------|-------|
| 2N | 26 | 1200 | GRIEB FARMS, INC                         |                          |                                  | PO BOX 308                              | LEXINGTON OR | 97839 |
| 2N | 26 | 1500 | CARMICHAEL, MIRIAM S, 1/4 ETAL           | MOYER RANCH              |                                  | 3448 CANOGA PL                          | CAMARILL CA  | 93010 |
| 2N | 27 | 1500 | ASHBECK TONY ROBERT ET AL                |                          |                                  | 71384A HIGHWAY 207                      | ECHO OR      | 97826 |
| 2N | 26 | 1600 | CARMICHAEL, MIRIAM S, 1/4 ETAL           | MOYER RANCH              |                                  | 3448 CANOGA PL                          | CAMARILL CA  | 93010 |
| 2N | 26 | 1700 | CARMICHAEL, MIRIAM S, 1/4 & WOOD, WALT,  | MOYER RANCH              |                                  | 3448 CANOGA PL                          | CAMARILL CA  | 93010 |
| 2N | 27 | 1800 | HAWKINS COMPANY, INC.                    |                          |                                  | 78771 EGGERS RD                         | PENDLETOI OR | 97801 |
| 2N | 27 | 1800 | HAWKINS COMPANY, INC.                    |                          |                                  | 78771 EGGERS RD                         | PENDLETOI OR | 97801 |
| 2N | 27 | 1801 | RUST, SHANNON LYNN, 40% ETAL             |                          | MADER, FRANK & LAVONNE, TRUSTEES | 77226 MADER-RUST LN                     | ECHO OR      | 97826 |
| 2N | 26 | 1900 | CARMICHAEL, MIRIAM S & WOOD, WALT, TR    | MOYER RANCH              |                                  | 3448 CANOGA PL                          | CAMARILL CA  | 93010 |
| 2N | 27 | 1900 | UMATILLA ELECTRIC CO-OP                  |                          |                                  | BOX 1148                                | HERMISTOI OR | 97838 |
| 2N | 27 | 2100 | N & C LAND, LLC                          |                          |                                  | 71062 PERKINS RD                        | ECHO OR      | 97826 |
| 2N | 27 | 2200 | BUTTERCREEK RANCHES, LLC                 |                          |                                  | PO BOX 487                              | PENDLETOI OR | 97801 |
| 2N | 27 | 2201 | BUTTERCREEK RANCHES, LLC                 |                          |                                  | PO BOX 487                              | PENDLETOI OR | 97801 |
| 2N | 27 | 2202 | BUTTERCREEK RANCHES, LLC                 |                          |                                  | PO BOX 487                              | PENDLETOI OR | 97801 |
| 2N | 26 | 2300 | SAINT PATRICK CATHOLIC CHURCH OF HEPPNER |                          |                                  | PO BOX 633                              | HEPPNER OR   | 97836 |
| 2N | 26 | 2300 | SAINT PATRICK CATHOLIC CHURCH OF HEPPNER |                          |                                  | PO BOX 633                              | HEPPNER OR   | 97836 |
| 2N | 26 | 2301 | ASHBECK TONY ROBERT ET AL                |                          |                                  | 71384A HIGHWAY 207                      | ECHO OR      | 97826 |
| 2N | 26 | 2302 | LINDSAY, LAWRENCE D & LINDSAY, CORRINE A |                          |                                  | PO BOX 307                              | LEXINGTON OR | 97839 |
| 2N | 26 | 2303 | UNIVERSITY OF PORTLAND                   |                          |                                  | 5000 WILLAMETTE BLVI                    | PORTLAND OR  | 97200 |
| 2N | 26 | 2303 | UNIVERSITY OF PORTLAND                   |                          |                                  | 5000 WILLAMETTE BLVI                    | PORTLAND OR  | 97200 |
| 2N | 26 | 2400 | DOHERTY, WILLIAM J                       |                          |                                  | 70644 DOHERTY RD                        | LEXINGTON OR | 97839 |
| 2N | 26 | 2600 | ASHBECK TONY ROBERT ET AL                |                          |                                  | 71384A HIGHWAY 207                      | ECHO OR      | 97826 |
| 3N | 26 | 100  | BOARDMAN TREE FARM, LLC                  |                          |                                  | 1500 SW 1ST AVE, STE 9                  | PORTLAND OR  | 97201 |
| 3N | 27 | 100  | KEY, JAMES M & KEY, JOAN K, TRUSTEES     |                          |                                  | 77126 COUNTYLINE RD                     | HERMISTOI OR | 97838 |
| 3N | 27 | 101  | KEY, JAMES M & KEY, JOAN K               |                          | MCCLATCHY, WESLEY                | 77030 COUNTY LINE RD                    | HERMISTOI OR | 97838 |
| 3N | 26 | 103  | UMATILLA ELECTRIC CO-OP                  |                          |                                  |   |              | 0     |
| 3N | 27 | 104  | KEY, ROBERT C                            |                          |                                  | 77116 COUNTY LINE RD                    | HERMISTOI OR | 97838 |
| 3N | 27 | 106  | KEY, DONALD C & KEY, LELA E              |                          |                                  | 76992 COUNTY LINE RD                    | HERMISTOI OR | 97838 |
| 3N | 27 | 107  | KEY, ROBERT C                            |                          |                                  | 77116 COUNTY LINE RD                    | HERMISTOI OR | 97838 |
| 3N | 27 | 200  | BOARDMAN TREE FARM, LLC                  |                          |                                  | 1500 SW 1ST AVE, STE 9                  | PORTLAND OR  | 97201 |
| 3N | 27 | 300  | TRI-SET, INC                             |                          |                                  | 77398 COUNTY LINE RD                    | HERMISTOI OR | 97838 |
| 3N | 26 | 400  | SAGE HOLLOW RANCH, LLC                   |                          |                                  | 3620 INDEPENDENCE RI                    | SUNNYSIDE WA | 98944 |
| 3N | 27 | 400  | FRIEND, JASON & FRIEND, DAPHNE           |                          |                                  | PO BOX 927                              | HERMISTOI OR | 97838 |
| 3N | 26 | 401  | SAGE HOLLOW RANCH, LLC                   |                          |                                  | 3620 INDEPENDENCE RI                    | SUNNYSIDE WA | 98944 |
| 3N | 26 | 500  | BOARDMAN TREE FARM, LLC                  |                          |                                  | 1500 SW 1ST AVE, STE 9                  | PORTLAND OR  | 97201 |
| 3N | 26 | 504  | COLUMBIA IMPROVEMENT DIST                |                          |                                  | PO BOX 47                               | BOARDMAI OR  | 97818 |
| 3N | 26 | 505  | MAYNARD, LUKE & MUELLER, ROBERT, ETAL    |                          | COLUMBIA IMPROVEMENT DISTRICT    | PO BOX 47                               | BOARDMAI OR  | 97818 |
| 3N | 26 | 506  | COLUMBIA IMPROVEMENT DIST                |                          |                                  | PO BOX 47                               | BOARDMAI OR  | 97818 |
| 3N | 26 | 507  | BOARDMAN TREE FARM, LLC                  |                          |                                  | 1500 SW 1ST AVE, STE 9                  | PORTLAND OR  | 97201 |
| 3N | 26 | 508  | BOARDMAN TREE FARM, LLC                  |                          |                                  | 1500 SW 1ST AVE, STE 9                  | PORTLAND OR  | 97201 |
| 3N | 26 | 509  | OREGON POTATO COMPANY                    |                          |                                  | PO BOX 3110                             | PASCO WA     | 99302 |
| 3N | 26 | 510  | BOARDMAN TREE FARM, LLC                  |                          |                                  | 1500 SW 1ST AVE, STE 9                  | PORTLAND OR  | 97201 |
| 3N | 26 | 511  | BAKER PRODUCE SOUTH, INC                 |                          |                                  | PO BOX 6812                             | KENNEWIC WA  | 99336 |
| 3N | 26 | 512  | BAKER PRODUCE SOUTH, INC                 |                          |                                  | PO BOX 6812                             | KENNEWIC WA  | 99336 |
| 3N | 26 | 513  | CASCADE SPECIALTIES, INC                 |                          |                                  | PO BOX 583                              | BOARDMAI OR  | 97818 |
| 3N | 26 | 513  | CASCADE SPECIALTIES, INC                 |                          |                                  | PO BOX 583                              | BOARDMAI OR  | 97818 |
| 3N | 27 | 700  | HOMESTEAD FARMS, INC                     |                          |                                  | PO BOX 862                              | HERMISTOI OR | 97838 |
| 3N | 26 | 703  | UMATILLA ELECTRIC CO-OP                  |                          |                                  |   |              | 0     |
| 3N | 26 | 800  | STATE OF OREGON                          | GREENWOOD TREE FARM FUNI |                                  | GREENWOOD TREE   1500 SW 1ST AVE, STE 9 | PORTLAND OR  | 97201 |
| 3N | 27 | 800  | HANSELL, TYLER JOHNSON ETAL              |                          |                                  | PO BOX 1725                             | HERMISTOI OR | 97838 |

|    |    |         |  |                          |                                   |   |           |    |       |
|----|----|---------|--|--------------------------|-----------------------------------|---|-----------|----|-------|
| 3N | 27 | 900     | HANSELL, TYLER JOHNSON & ANDERSON-HANSEL |                          |                                   | PO BOX 1725                             | HERMISTO  | OR | 97838 |
| 3N | 26 | 1000    | SAGE HOLLOW RANCH, LLC                   |                          |                                   | 3620 INDEPENDENCE R                     | SUNNYSIDE | WA | 98944 |
| 3N | 26 | 1001    | SAGE HOLLOW RANCH, LLC                   |                          |                                   | 3620 INDEPENDENCE R                     | SUNNYSIDE | WA | 98944 |
| 3N | 27 | 1100    | MADISON RANCHES LAND 1 LLC               |                          |                                   | 29299 MADISON RD                        | ECHO      | OR | 97826 |
| 3N | 27 | 1100    | ECHO WINDFARMS                           |                          | ATTN: DAVID WANG                  | 10 S DEARBORNE ST 51                    | CHICAGO   | IL | 60603 |
| 3N | 27 | 1200    | RUST, SHANNON LYNN ETAL                  |                          | MADER, L FRANKLIN & C L           | 77252 MADER-RUST LN                     | ECHO      | OR | 97826 |
| 3N | 27 | 1200    | RUST, SHANNON LYNN, 40% ETAL             |                          | MADER, L FRANKLIN & C L, 40% ETAL | 77252 MADER-RUST LN                     | ECHO      | OR | 97826 |
| 3N | 26 | 1300    | RUST, SHANNON LYNN ETAL                  |                          | MADER, FRANK & LAVONNE, TRUSTEES  | 77252 MADER-RUST LN                     | ECHO      | OR | 97826 |
| 3N | 26 | 1300    | ECHO WINDFARMS                           |                          | ATTN: DAVID WANG                  | 10 S DEARBORNE ST 51                    | CHICAGO   | IL | 60603 |
| 3N | 27 | 1300    | STATE OF OREGON (STATE LANDS)            | GREENWOOD TREE FARM FUNI |                                   | GREENWOOD TREE   1500 SW 1ST AVE, STE 9 | PORTLAND  | OR | 97201 |
| 3N | 26 | 1305    | MADISON RANCHES LAND 1 LLC               |                          |                                   | 29299 MADISON RD                        | ECHO      | OR | 97826 |
| 3N | 26 | 1400    | MEENDERINCK, PETER E                     |                          |                                   | PO BOX 485                              | JEROME    | ID | 83338 |
| 3N | 27 | 1400    | MADISON RANCHES LAND 4 LLC               |                          |                                   | 29299 MADISON RD                        | ECHO      | OR | 97826 |
| 3N | 26 | 1401    | BOARDMAN TREE FARM, LLC                  |                          |                                   | 1500 SW 1ST AVE, STE 9                  | PORTLAND  | OR | 97201 |
| 3N | 27 | 1401    | MADISON RANCHES LAND 4 LLC               |                          |                                   | 29299 MADISON RD                        | ECHO      | OR | 97826 |
| 3N | 26 | 1501    | LINDSAY, LAWRENCE D & LINDSAY, CORRINE A |                          |                                   | PO BOX 307                              | LEXINGTON | OR | 97839 |
| 3N | 26 | 1503    | LINDSAY, LAWRENCE D & LINDSAY, CORRINE A |                          |                                   | PO BOX 307                              | LEXINGTON | OR | 97839 |
| 3N | 26 | 1506    | BOARDMAN TREE FARM, LLC                  |                          |                                   | 1500 SW 1ST AVE, STE 9                  | PORTLAND  | OR | 97201 |
| 3N | 26 | 1511    | LINDSAY, LAWRENCE D & LINDSAY, CORRINE A |                          |                                   | PO BOX 307                              | LEXINGTON | OR | 97839 |
| 3N | 26 | 1512    | LINDSAY, LAWRENCE D & LINDSAY, CORRINE A |                          |                                   | PO BOX 307                              | LEXINGTON | OR | 97839 |
| 3N | 26 | 1513    | FINLEY BUTTES LTD PARTNERSHIP            |                          | WASTE CONNECTIONS, INC            | 3 WATERWAY SQUARE                       | THE WOOD  | TX | 77380 |
| 3N | 26 | 1700    | STATE OF OREGON (STATE LANDS)            |                          | BAKER PRODUCE SOUTH, INC          | PO BOX 6812                             | KENNEWIC  | WA | 99336 |
| 3N | 27 | 1700    | MADISON RANCHES LAND 1 LLC               |                          |                                   | 29299 MADISON RD                        | ECHO      | OR | 97826 |
| 3N | 26 | 2300    | LINDSAY, LAWRENCE D & LINDSAY, CORRINE A |                          |                                   | PO BOX 307                              | LEXINGTON | OR | 97839 |
| 4N | 27 | 100     | USA (ARMY DEPOT)                         |                          |                                   |   |           |    | 0     |
| 4N | 27 | 100 20C | RAMIREZ OROZCO, ERNESTO ETAL             |                          |                                   | 1010 N BALDWIN ST                       | PORTLAND  | OR | 97217 |
| 4N | 27 | 100 20D | ROUBIDOUX, ROBERT SHANE                  |                          |                                   | 75694 GUN CLUB RD                       | HERMISTO  | OR | 97838 |
| 4N | 27 | 100     | 28 AYLETT HOME PLACE, LLC 1/2 ETAL       | AYLETT, JEDEDIAH W       |                                   | 75816 FRONTAGE RD                       | HERMISTO  | OR | 97838 |
| 4N | 27 | 100     | 28 ROCK SOLID SAND & GRAVEL, LLC         |                          |                                   | 74854 WASHINGTON LN                     | IRRIGON   | OR | 97844 |
| 4N | 26 | 200     | USA (ARMY DEPOT)                         |                          |                                   |   |           |    | 0     |
| 4N | 26 | 200     | 2 WALKER, JOHN W & KREUGER, IRINA        |                          |                                   | 74826 DEPOT LN                          | IRRIGON   | OR | 97844 |
| 4N | 26 | 200     | 3 CLEAVER LAND, LLC                      |                          |                                   | PO BOX 1191                             | HERMISTO  | OR | 97838 |
| 4N | 26 | 200     | 4 KAIZEN HOLDINGS, LLC                   |                          |                                   | PO BOX 109                              | BOARDMA   | OR | 97818 |
| 4N | 26 | 200     | 7 PORT OF MORROW                         |                          |                                   | PO BOX 200                              | BOARDMA   | OR | 97818 |
| 4N | 26 | 200     | 8 KAIZEN HOLDINGS, LLC                   |                          |                                   | PO BOX 109                              | BOARDMA   | OR | 97818 |
| 4N | 27 | 200 20C | ROSE, HOPE                               |                          |                                   | PO BOX 4561                             | PASCO     | WA | 99302 |
| 4N | 27 | 200 20D | DIEHL, ROBERT                            |                          |                                   | 8370 GRAND RONDE RE                     | GRAND RO  | OR | 97347 |
| 4N | 27 | 200     | 7-A'S, INC                               |                          |                                   | 75816 FRONTAGE RD                       | HERMISTO  | OR | 97838 |
| 4N | 27 | 300     | 28 AYLETT HOME PLACE, LLC 1/2 ETAL       | AYLETT, JEDEDIAH W       |                                   | 75816 FRONTAGE RD                       | HERMISTO  | OR | 97838 |
| 4N | 27 | 300 20C | RODRIGUEZ MEDRANO, FROILAN               |                          |                                   | 78887 PETERS RD                         | BOARDMA   | OR | 97818 |
| 4N | 27 | 300 20D | RAMIREZ MUNOZ, CLAUDIA                   |                          |                                   | PO BOX 1254                             | BOARDMA   | OR | 97818 |
| 4N | 27 | 300     | AYLETT, JEDEDIAH W & AYLETT, CYNTHIA A   |                          |                                   | 75816 FRONTAGE RD                       | HERMISTO  | OR | 97838 |
| 4N | 27 | 400 20C | NAVARRETE, ELEAZAR & MONZON ARIAS, ALMA  |                          |                                   | 563 E REEDER DR                         | HERMISTO  | OR | 97838 |
| 4N | 27 | 400 20D | TOMLINSON, JAY D                         |                          |                                   | 2060 E BRIDGITTE AVE                    | HERMISTO  | OR | 97838 |
| 4N | 27 | 400     | COUNTY LINE WATER IMPROVEMENT DISTRICT   |                          |                                   | 77126 COUNTY LINE RD                    | HERMISTO  | OR | 97838 |
| 4N | 27 | 400     | 28 AYLETT, JEDEDIAH W, 50% ETAL          |                          |                                   | 75816 FRONTAGE RD                       | HERMISTO  | OR | 97838 |
| 4N | 27 | 500 20C | SOLANO, JOSE & SOLANO, ELENA             |                          |                                   | 76016 FRONTAGE ROAC                     | HERMISTO  | OR | 97838 |
| 4N | 27 | 500 20D | MORROW COUNTY                            |                          |                                   | PO BOX 788                              | HEPPNER   | OR | 97836 |
| 4N | 27 | 500     | WOOD FARM, LLC                           |                          | WOOD, JAMES A                     | PO BOX 5                                | NORTH PL  | OR | 97133 |
| 4N | 27 | 500     | 28 AYLETT, JEDEDIAH W, 50% ETAL          |                          |                                   | 75816 FRONTAGE RD                       | HERMISTO  | OR | 97838 |

|    |    |         |  |                          |                       |               |       |
|----|----|---------|--|--------------------------|-----------------------|---------------|-------|
| 4N | 27 | 500     | WOOD FARM INVESTMENTS                    |                          | 6339 SW ROUNDTREE C   | PORTLAND OR   | 97219 |
| 4N | 27 | 600     | CARROLL, DWAYNE M & CARROLL, GERALDINE R |                          | 77402 DESERT RD       | HERMISTO I OR | 97838 |
| 4N | 27 | 600 20C | BERNAL, MARGARITO & BERNAL, VELIA ESTHER |                          | 76094 FRONTAGE RD     | HERMISTO I OR | 97838 |
| 4N | 27 | 601     | CARROLL, DWAYNE M & CARROLL, GERALDINE R |                          | 77402 DESERT RD       | HERMISTO I OR | 97838 |
| 4N | 27 | 602     | CARROLL, DWAYNE M & CARROLL, GERALDINE R |                          | 77402 DESERT RD       | HERMISTO I OR | 97838 |
| 4N | 27 | 700 20C | KEEL, JAY DEE                            | MANN, THOMAS WALTER & M/ | 76144 FRONTAGE LN     | HERMISTO I OR | 97838 |
| 4N | 27 | 700     | CARROLL, GERALDINE                       |                          | 77402 DESERT RD       | HERMISTO I OR | 97838 |
| 4N | 27 | 700     | 28 HERMISTON ROD & GUN CLUB              |                          | PO BOX 202            | HERMISTO I OR | 97838 |
| 4N | 27 | 701     | CARROLL, GERALDINE                       |                          | 77402 DESERT RD       | HERMISTO I OR | 97838 |
| 4N | 27 | 701     | 28 AYLETT, JEDEDIAH                      |                          | 75816 FRONTAGE RD     | HERMISTO I OR | 97838 |
| 4N | 27 | 702     | CARROLL, DWAYNE M & GERALDINE            |                          | 77402 DESERT RD       | HERMISTO I OR | 97838 |
| 4N | 27 | 800     | 28 ROCK IT LLC                           |                          | 74854 WASHINGTON LN   | IRRIGON OR    | 97844 |
| 4N | 27 | 800 20C | KEEL, JAY DEE                            | MANN, THOMAS WALTER & M/ | 76144 FRONTAGE LN     | HERMISTO I OR | 97838 |
| 4N | 27 | 800     | 12 H, INC                                |                          | 77398 COUNTY LINE RD  | HERMISTO I OR | 97838 |
| 4N | 27 | 800     | FMC FINANCE CORPORATION                  | 12 H, INC (L)            | 77398 COUNTY LINE RD  | HERMISTO I OR | 97838 |
| 4N | 27 | 900     | 28 12 H, INC                             |                          | 77398 COUNTY LINE RD  | HERMISTO I OR | 97838 |
| 4N | 27 | 900 20C | RICHARDS, DONALD A                       |                          | 76334 FRONTAGE RD     | HERMISTO I OR | 97838 |
| 4N | 27 | 900     | AYLETT HOME PLACE LLC, 50% ETAL          |                          | 75816 FRONTAGE RD     | HERMISTO I OR | 97838 |
| 4N | 27 | 901     | UMATILLA ELECTRIC CO-OP                  |                          |                       |               | 0     |
| 4N | 27 | 1000    | 28 12 H, INC                             |                          | 77398 COUNTY LINE RD  | HERMISTO I OR | 97838 |
| 4N | 27 | 1100    | 28 AYLETT HOME PLACE, LLC 1/2 ETAL       | AYLETT, JEDEDIAH W       | 75816 FRONTAGE RD     | HERMISTO I OR | 97838 |
| 4N | 27 | 1101    | AYLETT, JEDEDIAH W                       |                          | 75816 FRONTAGE RD     | HERMISTO I OR | 97838 |
| 4N | 27 | 1101    | YATTEL INC                               | AYLETT, JEDEDIAH         | 75816 FRONTAGE RD     | HERMISTO I OR | 97838 |
| 4N | 27 | 1101    | AYLETT HOME PLACE, LLC 1/2 ETAL          | AYLETT, JEDEDIAH W       | 75816 FRONTAGE RD     | HERMISTO I OR | 97838 |
| 4N | 27 | 1101    | AYLETT, JEDEDIAH W                       |                          | 75816 FRONTAGE RD     | HERMISTO I OR | 97838 |
| 4N | 26 | 3420    | GTFF MILL CORP                           | ONE WORLD TRADE CENTER   | 1500 SW 1ST AVE 940   | PORTLAND OR   | 97201 |
| 4N | 26 | 3420    | GTFF MILL CORP                           | ONE WORLD TRADE CENTER   | 1500 SW 1ST AVE 940   | PORTLAND OR   | 97201 |
| 4N | 26 | 3420    | UPPER COLUMBIA MILL, LLC                 | COLLINS MANAGEMENT CORP  | 1618 SW FIRST AVE STE | PORTLAND OR   | 97201 |
| 4N | 26 | 3420    | FERRELLGAS                               |                          | ONE LIBERTY PLAZA     | LIBERTY MO    | 64068 |
| 4N | 26 | 3420    | HELLER AND SONS DISTRIBUTING             |                          | PO BOX 66             | HERMISTO I OR | 97838 |
| 4N | 26 | 3420    | UPPER COLUMBIA MILL, LLC                 | COLLINS MANAGEMENT CORP  | 1618 SW FIRST AVE STE | PORTLAND OR   | 97201 |
| 4N | 26 | 3420    | COLUMBIA PLYWOOD CORPORATION             |                          | 4949 S HWY 97         | KLAMATH I OR  | 97603 |
| 4N | 26 | 3420    | COLUMBIA PLYWOOD CORPORATION             |                          | 4949 S HWY 97         | KLAMATH I OR  | 97603 |
| 4N | 26 | 3420    | GE CAPITAL COMMERCIAL INC                | COLUMBIA PLYWOOD CORP    | 4949 S HWY 97         | KLAMATH I OR  | 97603 |

# EXHIBIT I

## NARRATIVE DESCRIPTION OF CENTRAL PROJECT CONSTRUCTION

### NOWA CENTRAL WATER DELIVERY PROJECT

#### Description of Proposed Central Project

##### *General System Layout*

The Northeast Oregon Water Association (NOWA) is proposing to divert 35 cubic-feet-per-second (cfs) of Columbia River water at a proposed new central pump station located approximately 1 mile west of Umatilla, Oregon in the John Day Pool of the Columbia River. The new pump station would be co-located with an existing agricultural pump station (Amstad Farms). A pipeline would run from the new pump station approximately south for a total of approximately 5 miles, either terminating to atmosphere at an existing overflow pond owned and operated by Westland Irrigation District (WID) or terminating at the WID A-Line canal. Water that is diverted during the irrigation season would be delivered to the WID overflow pond or the A-Line canal, and then conveyed by WID to authorized places of use.. An Aquifer Recharge option is also being considered for the same system during the non-irrigation months, but any such use would be included in a separate water right application. The entire system would share the Amstad Farms intake screen (fish screen) and pipeline, but a new pump station would be necessary. The pipeline route was determined based on communications between NOWA and interested landowners.

The only major obstacles for the pipeline include crossings of Highway 730 and the West Extension Irrigation District (WEID) canal. There are a few other minor farm crossings that could be completed without boring.

##### *Pump Stations*

The system as proposed requires a new pump station on the Columbia River. The pump station would be located adjacent to the existing Amstad Farms pump station. The System would share Amstad Farms' intake screen and pipeline. The shared portion of the intake would be purchased or leased from Amstad Farms. The Amstad Farms intake screen and manifold will allow for 35 cfs of capacity beyond the maximum pumping rate for current water rights. It is anticipated that during periods when Amstad Farms is not pumping at its full capacity that

**RECEIVED**

DEC 24 2015

OWRD



additional capacity in the intake may be leased, up to a total of 45 cfs for the new system. The new pipeline as proposed would have a capacity of 45 cfs.

The new Columbia River pump station would have a total capacity of 45 cfs (20,196 gpm) at a total head of 470 feet. The river pump station would require an upgrade to the electrical substation that currently serves Amstad Farms. The system should not require any booster pumps to convey water from the Columbia River pump station to the pipeline termination to atmosphere or the WID A-Line canal. Construction completion is estimated to take place prior to the 2015 irrigation season.

***Conveyance Infrastructure and Points of Delivery***

The pipeline would consist mostly of 42-inch diameter PVC pipe with the first approximately 2,300 feet of the pipeline consisting of steel due to pressure requirements. The pipeline would reach its peak elevation about 9,400 feet before the A-Line (WID) overflow pond. Based upon this downhill travel, the pipeline would be downsized to 36 inches in diameter because of excess available pressure. If the system is intended to be purely pressurized in the future, it may be advantageous to increase the pipeline diameter to 42 inches, which would be designed to conserve pressure. If it is intended to be a discharge to atmosphere, there will be approximately 50 psi of pressure available that could be used for in-line hydroelectric generation. This option is being explored but is not under consideration as part of the current water right permit application.

**RECEIVED**  
DEC 24 2015  
OWRD

EXHIBIT J

NARRATIVE DESCRIPTION FROM IRZ CONSULTING  
DOCUMENTING AVERAGE WATER USE

**RECEIVED**  
DEC 24 2015  
OWRD



Eastern Oregon communities are all centered on agriculture. With the abundant sunshine and the long growing season, the region is considered prime farm ground. With the variety of crops that are grown in the area, it allows numerous food processing facilities to be based here providing employment for many citizens. The output of their product is shipped around the state for further processing providing jobs for other areas in Oregon. The thriving communities in Eastern Oregon all depend on agriculture to provide them with a living wage. The basis for agriculture that keeps this area alive is water.

Many excellent quality high value crops are grown in the area by using Good Agricultural Practices. This entails taking care of the soil all year round instead of only when there is a crop planted.

In the fall it is considered a Good Agricultural Practice to plant a cover crop to shelter the soil through the winter until planting the following spring. This practice is used to suppress weeds by choking them out, and reduces soil water evaporation by increasing shade. Cover crops also improve soil health by creating channels in the soil with the plant's roots, and reduces soil erosion caused by wind and water runoff. A cover crop can consume upwards of 3 to 4 inches of water depending on the time of year it is planted.

Before tillage and planting can occur, there needs to be an optimal amount of moisture available in the soil. Our primary soil type in the region is the sandy loam. If the sandy loam does not have enough moisture, the equipment will be unable to produce the desired effects that are needed from tillage. Optimal amount of moisture needs to be in place for the seeds to germinate. After planting has occurred, 1 to 2 inches of water is typically irrigated on the field in order to achieve prime germination.

Crop water needs vary by plant variety, but one thing is true for all plants; they need the right amount of water at key stages of plant growth in order to produce a viable product. In this area, water usage can range from 36 to 40 inches of water per season for high quality food output.

With these Good Agricultural Practices in place in the area, it can take upwards of 38-42 inches of irrigation a year.

500 N 1st Street | Hermiston, Oregon 97838 | 541.567.0252 office | [www.irz.com](http://www.irz.com)  
2815 St. Andrews Loop, Suite A | Pasco, Washington 99301 | 509.544.2295 office

**RECEIVED**  
DEC 24 2015  
OWRD

EXHIBIT K

LEGAL DESCRIPTION OF POU BOUNDARY Acreage  
By Quarter/Quarter

**RECEIVED**  
DEC 24 2015  
OWRD



# Legal Description of POU

A tract of land including:

Township 2 North, Range 26: Sections 1, 12 and 13.

Township 2 North, Range 27: Sections 1 through 13.

Township 2 North, Range 28: Sections 1 through 13.

Township 3 North, Range 26: East half of Section 14, and Sections 13, 24, 25, and 36.

Township 3 North, Section 27: Sections 1 through 5 and Sections 8 through 36.

Township 3 North, Range 28: Sections 1 through 36.

Township 3 North, Range 29: Sections 6, 7, 17, 18, 19, 20, 29, 30, 31, 32; Northwest Quarter, Southwest Quarter, and Southeast Quarter of Section 5 excepting therefrom all lands lying north and east of the centerline of the Umatilla River; West Half, Southeast Quarter of Section 8 excepting therefrom all lands lying east of the centerline of the Umatilla River; West Half of Section 16 excepting therefrom all lands lying east of the centerline of the Umatilla River; West Half of Section 21, 28 and 33.

Township 4 North, Range 26: East half of Sections 1, 12, and 13 and Northeast Quarter of Section 24.

Township 4 North, Range 27: Sections 1 through 36.

Township 4 North, Range 28: Sections 5, 6, 7, 18, 31, 32; West Half, and Northeast Quarter of Section 4 excepting therefrom all lands lying East of the centerline of the Umatilla River; West Half, East Half of Section 8 excepting therefrom all lands lying east of the centerline of the Umatilla River; Northwest Quarter of Section 9 excepting therefrom all lands lying east and south of the centerline of the Umatilla River; East Half of Section 16 excepting therefrom all lands lying east of the centerline of the Umatilla River; Section 17 excepting therefrom all lands lying south and east from the centerline of the Umatilla River; Section 19 excepting therefrom all lands lying South of the centerline of the Umatilla River; West Half of Section 20 excepting therefrom all lands lying South and East of the centerline of the Umatilla River; Southeast Quarter of Section 28 excepting therefrom all lands lying North and East of the centerline of the Umatilla River; South Half and Northwest Quarter of Section 29 excepting therefrom all lands lying North and East of the Umatilla River; Section 30 excepting therefrom all lands lying North

**RECEIVED**

**DEC 24 2015**

**OWRD**

and East of the centerline of the Umatilla River; Sections 33, 34, 35 and 36 excepting therefrom all lands lying North of the centerline of the Umatilla River.

Township 4 North, Range 29: Southwest Quarter, Northwest Quarter and Southeast Quarter of Section 31 excepting therefrom all lands lying East and North of the centerline of the Umatilla River.

Township 5 North, Range 27: Sections 25 and 32 through 36; Southwest Quarter, Southeast Quarter, South Half and Northeast Quarter of Northeast Quarter of Section 31.

Township 5 North, Range 28: Sections 29, 30, 31, 32; West Half of Section 28 excepting therefrom all lands lying East of the centerline of the Umatilla River; West Half of Section 33 excepting therefrom all lands lying East of the centerline of the Umatilla River.

All lands lying East of the Willamette Meridian

**RECEIVED**

DEC 24 2015

OWRD

| Section | NE1/4<br>NE1/4 | NW ¼<br>NE ¼ | SE ¼<br>NE ¼ | SW ¼<br>NE ¼ | NE1/4<br>NW 1/4 | NW ¼<br>NW ¼ | SE ¼<br>NW ¼ | SW ¼<br>NW ¼ | NE1/4<br>SW 1/4 | NW ¼<br>SW ¼ | SE ¼<br>SW ¼ | SW ¼<br>SW ¼ | NE1/4<br>SE<br>1/4 | NW ¼<br>¼ SE<br>¼ | SE ¼<br>SE ¼ | SW ¼<br>¼ SE<br>¼ |
|---------|----------------|--------------|--------------|--------------|-----------------|--------------|--------------|--------------|-----------------|--------------|--------------|--------------|--------------------|-------------------|--------------|-------------------|
| 1       | 40             | 40           | 40           | 40           | 40              | 40           | 40           | 40           | 40              | 40           | 40           | 40           | 40                 | 40                | 40           | 40                |
| 12      | 40             | 40           | 40           | 40           | 40              | 40           | 40           | 40           | 40              | 40           | 40           | 40           | 40                 | 40                | 40           | 40                |
| 13      | 40             | 40           | 40           | 40           | 40              | 40           | 40           | 40           | 40              | 40           | 40           | 40           | 40                 | 40                | 40           | 40                |
| 1       | 40             | 40           | 40           | 40           | 40              | 40           | 40           | 40           | 40              | 40           | 40           | 40           | 40                 | 40                | 40           | 40                |
| 2       | 40             | 40           | 40           | 40           | 40              | 40           | 40           | 40           | 40              | 40           | 40           | 40           | 40                 | 40                | 40           | 40                |
| 3       | 40             | 40           | 40           | 40           | 40              | 40           | 40           | 40           | 40              | 40           | 40           | 40           | 40                 | 40                | 40           | 40                |
| 4       | 40             | 40           | 40           | 40           | 40              | 40           | 40           | 40           | 40              | 40           | 40           | 40           | 40                 | 40                | 40           | 40                |
| 5       | 40             | 40           | 40           | 40           | 40              | 40           | 40           | 40           | 40              | 40           | 40           | 40           | 40                 | 40                | 40           | 40                |
| 6       | 40             | 40           | 40           | 40           | 40              | 40           | 40           | 40           | 40              | 40           | 40           | 40           | 40                 | 40                | 40           | 40                |
| 7       | 40             | 40           | 40           | 40           | 40              | 40           | 40           | 40           | 40              | 40           | 40           | 40           | 40                 | 40                | 40           | 40                |
| 8       | 40             | 40           | 40           | 40           | 40              | 40           | 40           | 40           | 40              | 40           | 40           | 40           | 40                 | 40                | 40           | 40                |
| 9       | 40             | 40           | 40           | 40           | 40              | 40           | 40           | 40           | 40              | 40           | 40           | 40           | 40                 | 40                | 40           | 40                |
| 10      | 40             | 40           | 40           | 40           | 40              | 40           | 40           | 40           | 40              | 40           | 40           | 40           | 40                 | 40                | 40           | 40                |
| 11      | 40             | 40           | 40           | 40           | 40              | 40           | 40           | 40           | 40              | 40           | 40           | 40           | 40                 | 40                | 40           | 40                |
| 12      | 40             | 40           | 40           | 40           | 40              | 40           | 40           | 40           | 40              | 40           | 40           | 40           | 40                 | 40                | 40           | 40                |
| 13      | 40             | 40           | 40           | 40           | 40              | 40           | 40           | 40           | 40              | 40           | 40           | 40           | 40                 | 40                | 40           | 40                |
| 1       | 40             | 40           | 40           | 40           | 40              | 40           | 40           | 40           | 40              | 40           | 40           | 40           | 40                 | 40                | 40           | 40                |
| 2       | 40             | 40           | 40           | 40           | 40              | 40           | 40           | 40           | 40              | 40           | 40           | 40           | 40                 | 40                | 40           | 40                |
| 3       | 40             | 40           | 40           | 40           | 40              | 40           | 40           | 40           | 40              | 40           | 40           | 40           | 40                 | 40                | 40           | 40                |
| 4       | 40             | 40           | 40           | 40           | 40              | 40           | 40           | 40           | 40              | 40           | 40           | 40           | 40                 | 40                | 40           | 40                |
| 5       | 40             | 40           | 40           | 40           | 40              | 40           | 40           | 40           | 40              | 40           | 40           | 40           | 40                 | 40                | 40           | 40                |
| 6       | 40             | 40           | 40           | 40           | 40              | 40           | 40           | 40           | 40              | 40           | 40           | 40           | 40                 | 40                | 40           | 40                |
| 7       | 40             | 40           | 40           | 40           | 40              | 40           | 40           | 40           | 40              | 40           | 40           | 40           | 40                 | 40                | 40           | 40                |
| 8       | 40             | 40           | 40           | 40           | 40              | 40           | 40           | 40           | 40              | 40           | 40           | 40           | 40                 | 40                | 40           | 40                |
| 9       | 40             | 40           | 40           | 40           | 40              | 40           | 40           | 40           | 40              | 40           | 40           | 40           | 40                 | 40                | 40           | 40                |
| 10      | 40             | 40           | 40           | 40           | 40              | 40           | 40           | 40           | 40              | 40           | 40           | 40           | 40                 | 40                | 40           | 40                |
| 11      | 40             | 40           | 40           | 40           | 40              | 40           | 40           | 40           | 40              | 40           | 40           | 40           | 40                 | 40                | 40           | 40                |
| 12      | 40             | 40           | 40           | 40           | 40              | 40           | 40           | 40           | 40              | 40           | 40           | 40           | 40                 | 40                | 40           | 40                |
| 13      | 40             | 40           | 40           | 40           | 40              | 40           | 40           | 40           | 40              | 40           | 40           | 40           | 40                 | 40                | 40           | 40                |

RECEIVED

DEC 24 2015

OWRD



| Section | NE1/4<br>NE1/4 | NW ¼<br>NE ¼ | SE ¼<br>NE ¼ | SW ¼<br>NE ¼ | NE1/4<br>NW 1/4 | NW ¼<br>NW ¼ | SE ¼<br>NW ¼ | SW ¼<br>NW ¼ | NE1/4<br>SW 1/4 | NW ¼<br>SW ¼ | SE ¼<br>SW ¼ | SW ¼<br>SW ¼ | NE1/4<br>SE<br>1/4 | NW<br>¼ SE<br>¼ | SE ¼<br>SE ¼ | SW<br>¼ SE<br>¼ |
|---------|----------------|--------------|--------------|--------------|-----------------|--------------|--------------|--------------|-----------------|--------------|--------------|--------------|--------------------|-----------------|--------------|-----------------|
|---------|----------------|--------------|--------------|--------------|-----------------|--------------|--------------|--------------|-----------------|--------------|--------------|--------------|--------------------|-----------------|--------------|-----------------|

|    |    |    |    |    |    |    |    |    |    |    |    |    |    |    |    |    |
|----|----|----|----|----|----|----|----|----|----|----|----|----|----|----|----|----|
| 31 | 40 | 40 | 40 | 40 | 40 | 40 | 40 | 40 | 40 | 40 | 40 | 40 | 40 | 40 | 40 | 40 |
| 32 | 40 | 40 | 40 | 40 | 40 | 40 | 40 | 40 | 40 | 40 | 40 | 40 | 40 | 40 | 40 | 40 |
| 33 | 40 | 40 | 40 | 40 | 40 | 40 | 40 | 40 | 40 | 40 | 40 | 40 | 40 | 40 | 40 | 40 |
| 34 | 40 | 40 | 40 | 40 | 40 | 40 | 40 | 40 | 40 | 40 | 40 | 40 | 40 | 40 | 40 | 40 |
| 35 | 40 | 40 | 40 | 40 | 40 | 40 | 40 | 40 | 40 | 40 | 40 | 40 | 40 | 40 | 40 | 40 |
| 36 | 40 | 40 | 40 | 40 | 40 | 40 | 40 | 40 | 40 | 40 | 40 | 40 | 40 | 40 | 40 | 40 |
| 1  | 40 | 40 | 40 | 40 | 40 | 40 | 40 | 40 | 40 | 40 | 40 | 40 | 40 | 40 | 40 | 40 |
| 2  | 40 | 40 | 40 | 40 | 40 | 40 | 40 | 40 | 40 | 40 | 40 | 40 | 40 | 40 | 40 | 40 |
| 3  | 40 | 40 | 40 | 40 | 40 | 40 | 40 | 40 | 40 | 40 | 40 | 40 | 40 | 40 | 40 | 40 |
| 4  | 40 | 40 | 40 | 40 | 40 | 40 | 40 | 40 | 40 | 40 | 40 | 40 | 40 | 40 | 40 | 40 |
| 5  | 40 | 40 | 40 | 40 | 40 | 40 | 40 | 40 | 40 | 40 | 40 | 40 | 40 | 40 | 40 | 40 |
| 6  | 40 | 40 | 40 | 40 | 40 | 40 | 40 | 40 | 40 | 40 | 40 | 40 | 40 | 40 | 40 | 40 |
| 7  | 40 | 40 | 40 | 40 | 40 | 40 | 40 | 40 | 40 | 40 | 40 | 40 | 40 | 40 | 40 | 40 |
| 8  | 40 | 40 | 40 | 40 | 40 | 40 | 40 | 40 | 40 | 40 | 40 | 40 | 40 | 40 | 40 | 40 |
| 9  | 40 | 40 | 40 | 40 | 40 | 40 | 40 | 40 | 40 | 40 | 40 | 40 | 40 | 40 | 40 | 40 |
| 10 | 40 | 40 | 40 | 40 | 40 | 40 | 40 | 40 | 40 | 40 | 40 | 40 | 40 | 40 | 40 | 40 |
| 11 | 40 | 40 | 40 | 40 | 40 | 40 | 40 | 40 | 40 | 40 | 40 | 40 | 40 | 40 | 40 | 40 |
| 12 | 40 | 40 | 40 | 40 | 40 | 40 | 40 | 40 | 40 | 40 | 40 | 40 | 40 | 40 | 40 | 40 |
| 13 | 40 | 40 | 40 | 40 | 40 | 40 | 40 | 40 | 40 | 40 | 40 | 40 | 40 | 40 | 40 | 40 |
| 14 | 40 | 40 | 40 | 40 | 40 | 40 | 40 | 40 | 40 | 40 | 40 | 40 | 40 | 40 | 40 | 40 |
| 15 | 40 | 40 | 40 | 40 | 40 | 40 | 40 | 40 | 40 | 40 | 40 | 40 | 40 | 40 | 40 | 40 |
| 16 | 40 | 40 | 40 | 40 | 40 | 40 | 40 | 40 | 40 | 40 | 40 | 40 | 40 | 40 | 40 | 40 |
| 17 | 40 | 40 | 40 | 40 | 40 | 40 | 40 | 40 | 40 | 40 | 40 | 40 | 40 | 40 | 40 | 40 |
| 18 | 40 | 40 | 40 | 40 | 40 | 40 | 40 | 40 | 40 | 40 | 40 | 40 | 40 | 40 | 40 | 40 |
| 19 | 40 | 40 | 40 | 40 | 40 | 40 | 40 | 40 | 40 | 40 | 40 | 40 | 40 | 40 | 40 | 40 |
| 20 | 40 | 40 | 40 | 40 | 40 | 40 | 40 | 40 | 40 | 40 | 40 | 40 | 40 | 40 | 40 | 40 |
| 21 | 40 | 40 | 40 | 40 | 40 | 40 | 40 | 40 | 40 | 40 | 40 | 40 | 40 | 40 | 40 | 40 |
| 22 | 40 | 40 | 40 | 40 | 40 | 40 | 40 | 40 | 40 | 40 | 40 | 40 | 40 | 40 | 40 | 40 |
| 23 | 40 | 40 | 40 | 40 | 40 | 40 | 40 | 40 | 40 | 40 | 40 | 40 | 40 | 40 | 40 | 40 |
| 24 | 40 | 40 | 40 | 40 | 40 | 40 | 40 | 40 | 40 | 40 | 40 | 40 | 40 | 40 | 40 | 40 |
| 25 | 40 | 40 | 40 | 40 | 40 | 40 | 40 | 40 | 40 | 40 | 40 | 40 | 40 | 40 | 40 | 40 |
| 26 | 40 | 40 | 40 | 40 | 40 | 40 | 40 | 40 | 40 | 40 | 40 | 40 | 40 | 40 | 40 | 40 |
| 27 | 40 | 40 | 40 | 40 | 40 | 40 | 40 | 40 | 40 | 40 | 40 | 40 | 40 | 40 | 40 | 40 |
| 28 | 40 | 40 | 40 | 40 | 40 | 40 | 40 | 40 | 40 | 40 | 40 | 40 | 40 | 40 | 40 | 40 |

**RECEIVED**

DEC 24 2015

OWRD





| Section | NE1/4<br>NE1/4 | NW ¼<br>NE ¼ | SE ¼<br>NE ¼ | SW ¼<br>NE ¼ | NE1/4<br>NW 1/4 | NW ¼<br>NW ¼ | SE ¼<br>NW ¼ | SW ¼<br>NW ¼ | NE1/4<br>SW 1/4 | NW ¼<br>SW ¼ | SE ¼<br>SW ¼ | SW ¼<br>SW ¼ | NE1/4<br>SE<br>1/4 | NW ¼<br>¼ SE<br>¼ | SE ¼<br>SE ¼ | SW ¼<br>¼ SE<br>¼ |
|---------|----------------|--------------|--------------|--------------|-----------------|--------------|--------------|--------------|-----------------|--------------|--------------|--------------|--------------------|-------------------|--------------|-------------------|
|---------|----------------|--------------|--------------|--------------|-----------------|--------------|--------------|--------------|-----------------|--------------|--------------|--------------|--------------------|-------------------|--------------|-------------------|

|    |    |    |    |    |    |    |    |    |    |    |    |    |    |    |    |    |
|----|----|----|----|----|----|----|----|----|----|----|----|----|----|----|----|----|
| 3  | 40 | 40 | 40 | 40 | 40 | 40 | 40 | 40 | 40 | 40 | 40 | 40 | 40 | 40 | 40 | 40 |
| 4  | 40 | 40 | 40 | 40 | 40 | 40 | 40 | 40 | 40 | 40 | 40 | 40 | 40 | 40 | 40 | 40 |
| 5  | 40 | 40 | 40 | 40 | 40 | 40 | 40 | 40 | 40 | 40 | 40 | 40 | 40 | 40 | 40 | 40 |
| 6  | 40 | 40 | 40 | 40 | 40 | 40 | 40 | 40 | 40 | 40 | 40 | 40 | 40 | 40 | 40 | 40 |
| 7  | 40 | 40 | 40 | 40 | 40 | 40 | 40 | 40 | 40 | 40 | 40 | 40 | 40 | 40 | 40 | 40 |
| 8  | 40 | 40 | 40 | 40 | 40 | 40 | 40 | 40 | 40 | 40 | 40 | 40 | 40 | 40 | 40 | 40 |
| 9  | 40 | 40 | 40 | 40 | 40 | 40 | 40 | 40 | 40 | 40 | 40 | 40 | 40 | 40 | 40 | 40 |
| 10 | 40 | 40 | 40 | 40 | 40 | 40 | 40 | 40 | 40 | 40 | 40 | 40 | 40 | 40 | 40 | 40 |
| 11 | 40 | 40 | 40 | 40 | 40 | 40 | 40 | 40 | 40 | 40 | 40 | 40 | 40 | 40 | 40 | 40 |
| 12 | 40 | 40 | 40 | 40 | 40 | 40 | 40 | 40 | 40 | 40 | 40 | 40 | 40 | 40 | 40 | 40 |
| 13 | 40 | 40 | 40 | 40 | 40 | 40 | 40 | 40 | 40 | 40 | 40 | 40 | 40 | 40 | 40 | 40 |
| 14 | 40 | 40 | 40 | 40 | 40 | 40 | 40 | 40 | 40 | 40 | 40 | 40 | 40 | 40 | 40 | 40 |
| 15 | 40 | 40 | 40 | 40 | 40 | 40 | 40 | 40 | 40 | 40 | 40 | 40 | 40 | 40 | 40 | 40 |
| 16 | 40 | 40 | 40 | 40 | 40 | 40 | 40 | 40 | 40 | 40 | 40 | 40 | 40 | 40 | 40 | 40 |
| 17 | 40 | 40 | 40 | 40 | 40 | 40 | 40 | 40 | 40 | 40 | 40 | 40 | 40 | 40 | 40 | 40 |
| 18 | 40 | 40 | 40 | 40 | 40 | 40 | 40 | 40 | 40 | 40 | 40 | 40 | 40 | 40 | 40 | 40 |
| 19 | 40 | 40 | 40 | 40 | 40 | 40 | 40 | 40 | 40 | 40 | 40 | 40 | 40 | 40 | 40 | 40 |
| 20 | 40 | 40 | 40 | 40 | 40 | 40 | 40 | 40 | 40 | 40 | 40 | 40 | 40 | 40 | 40 | 40 |
| 21 | 40 | 40 | 40 | 40 | 40 | 40 | 40 | 40 | 40 | 40 | 40 | 40 | 40 | 40 | 40 | 40 |
| 22 | 40 | 40 | 40 | 40 | 40 | 40 | 40 | 40 | 40 | 40 | 40 | 40 | 40 | 40 | 40 | 40 |
| 23 | 40 | 40 | 40 | 40 | 40 | 40 | 40 | 40 | 40 | 40 | 40 | 40 | 40 | 40 | 40 | 40 |
| 24 | 40 | 40 | 40 | 40 | 40 | 40 | 40 | 40 | 40 | 40 | 40 | 40 | 40 | 40 | 40 | 40 |
| 25 | 40 | 40 | 40 | 40 | 40 | 40 | 40 | 40 | 40 | 40 | 40 | 40 | 40 | 40 | 40 | 40 |
| 26 | 40 | 40 | 40 | 40 | 40 | 40 | 40 | 40 | 40 | 40 | 40 | 40 | 40 | 40 | 40 | 40 |
| 27 | 40 | 40 | 40 | 40 | 40 | 40 | 40 | 40 | 40 | 40 | 40 | 40 | 40 | 40 | 40 | 40 |
| 28 | 40 | 40 | 40 | 40 | 40 | 40 | 40 | 40 | 40 | 40 | 40 | 40 | 40 | 40 | 40 | 40 |
| 29 | 40 | 40 | 40 | 40 | 40 | 40 | 40 | 40 | 40 | 40 | 40 | 40 | 40 | 40 | 40 | 40 |
| 30 | 40 | 40 | 40 | 40 | 40 | 40 | 40 | 40 | 40 | 40 | 40 | 40 | 40 | 40 | 40 | 40 |
| 31 | 40 | 40 | 40 | 40 | 40 | 40 | 40 | 40 | 40 | 40 | 40 | 40 | 40 | 40 | 40 | 40 |
| 32 | 40 | 40 | 40 | 40 | 40 | 40 | 40 | 40 | 40 | 40 | 40 | 40 | 40 | 40 | 40 | 40 |
| 33 | 40 | 40 | 40 | 40 | 40 | 40 | 40 | 40 | 40 | 40 | 40 | 40 | 40 | 40 | 40 | 40 |
| 34 | 40 | 40 | 40 | 40 | 40 | 40 | 40 | 40 | 40 | 40 | 40 | 40 | 40 | 40 | 40 | 40 |
| 35 | 40 | 40 | 40 | 40 | 40 | 40 | 40 | 40 | 40 | 40 | 40 | 40 | 40 | 40 | 40 | 40 |
| 36 | 40 | 40 | 40 | 40 | 40 | 40 | 40 | 40 | 40 | 40 | 40 | 40 | 40 | 40 | 40 | 40 |

**RECEIVED**

DEC 24 2015

OWRD



| Section | NE1/4<br>NE1/4 | NW ¼<br>NE ¼ | SE ¼<br>NE ¼ | SW ¼<br>NE ¼ | NE1/4<br>NW 1/4 | NW ¼<br>NW ¼ | SE ¼<br>NW ¼ | SW ¼<br>NW ¼ | NE1/4<br>SW 1/4 | NW ¼<br>SW ¼ | SE ¼<br>SW ¼ | SW ¼<br>SW ¼ | NE1/4<br>SE<br>1/4 | NW ¼<br>¼ SE<br>¼ | SE ¼<br>SE ¼ | SW ¼<br>¼ SE<br>¼ |
|---------|----------------|--------------|--------------|--------------|-----------------|--------------|--------------|--------------|-----------------|--------------|--------------|--------------|--------------------|-------------------|--------------|-------------------|
|---------|----------------|--------------|--------------|--------------|-----------------|--------------|--------------|--------------|-----------------|--------------|--------------|--------------|--------------------|-------------------|--------------|-------------------|

|    |    |    |    |    |        |        |        |        |        |        |        |    |             |    |    |    |
|----|----|----|----|----|--------|--------|--------|--------|--------|--------|--------|----|-------------|----|----|----|
| 35 | 40 | 40 | 40 | 40 | 40     | 40     | 40     | 40     | 40     | 40     | 40     | 40 | 40          | 40 | 40 | 40 |
| 36 | 40 | 40 | 40 | 40 | 40     | 40     | 40     | 40     | 40     | 40     | 40     | 40 | 40          | 40 | 40 | 40 |
| 28 |    |    |    |    |        | +/- 25 |        | +/- 25 |        | +/- 25 |        |    | Pl+/-<br>35 |    |    |    |
| 29 | 40 | 40 | 40 | 40 | 40     | 40     | 40     | 40     | 40     | 40     | 40     | 40 | 40          | 40 | 40 | 40 |
| 30 | 40 | 40 | 40 | 40 | 40     | 40     | 40     | 40     | 40     | 40     | 40     | 40 | 40          | 40 | 40 | 40 |
| 31 | 40 | 40 | 40 | 40 | 40     | 40     | 40     | 40     | 40     | 40     | 40     | 40 | 40          | 40 | 40 | 40 |
| 32 | 40 | 40 | 40 | 40 | 40     | 40     | 40     | 40     | 40     | 40     | 40     | 40 | 40          | 40 | 40 | 40 |
| 33 |    |    |    |    | +/- 15 | 40     | +/- 20 | 40     | +/- 30 | 40     | +/- 30 | 40 |             |    |    |    |
|    |    |    |    |    |        |        |        |        |        |        |        |    |             |    |    |    |
|    |    |    |    |    |        |        |        |        |        |        |        |    |             |    |    |    |
|    |    |    |    |    |        |        |        |        |        |        |        |    |             |    |    |    |
|    |    |    |    |    |        |        |        |        |        |        |        |    |             |    |    |    |
|    |    |    |    |    |        |        |        |        |        |        |        |    |             |    |    |    |
|    |    |    |    |    |        |        |        |        |        |        |        |    |             |    |    |    |
|    |    |    |    |    |        |        |        |        |        |        |        |    |             |    |    |    |
|    |    |    |    |    |        |        |        |        |        |        |        |    |             |    |    |    |
|    |    |    |    |    |        |        |        |        |        |        |        |    |             |    |    |    |
|    |    |    |    |    |        |        |        |        |        |        |        |    |             |    |    |    |
|    |    |    |    |    |        |        |        |        |        |        |        |    |             |    |    |    |
|    |    |    |    |    |        |        |        |        |        |        |        |    |             |    |    |    |
|    |    |    |    |    |        |        |        |        |        |        |        |    |             |    |    |    |
|    |    |    |    |    |        |        |        |        |        |        |        |    |             |    |    |    |
|    |    |    |    |    |        |        |        |        |        |        |        |    |             |    |    |    |

**RECEIVED**  
 DEC 24 2015  
 OWRD