

DEC-29-94 THU 16:32

WATER RESOURCES DEPT

FAX NO. 503 378 8130

P. 01

WATER
RESOURCES
DEPARTMENT

9-80730

RECEIVED

DEC 15 1995

WATER RESOURCES DEPT
OREGON



Commerce Building
158 12th Street NE
Salem, OR 97310-0210
(503) 378-3739
FAX (503) 378-8130

FACSIMILE TRANSMISSION SHEET

DATE: 12/29/94 TIME: 4:45 PM PAGE 1 OF 7

TO: Judy Watch WAYNE E. JANSEN JR.

FAX #: (503) 826-6155

FROM: Amin Wahab

COMMENTS:

Called #10
PLEASE CALL 826-4212
AFTER 9:00 TODAY TO
LET ME KNOW YOU RECEIVED
THIS!! THANK YOU

DEC-29-94 THU 16:32

WATER RESOURCES DEPT

FAX NO. 503 378 8:30

P.02

STATE OF OREGON
WATER RESOURCES DEPARTMENT

NOTICE OF EXEMPT RESERVOIR

RECEIVED

DEC 15 1995

WATER RESOURCES DEPT.
SALEM, OREGON

This notice is submitted pursuant to ORS 537.141, which provides that a water right is not needed for certain ponds/reservoirs which were in existence before January 1, 1993, are located off-channel and store less than 9.2 acre-feet of water or have a dam less than 10 feet in height.

Landowner: WAYNE E. JANSEN JR.

Authorized Agent: (if applicable) _____

Address: 9530 SOUTH FORK LITTLE BUTTE CREEK ROAD

EAGLE POINT ORE. 971524 826-5146
City State Zip Telephone No.

I/WE SUBMIT NOTICE OF THE FOLLOWING RESERVOIR(S):

NOTE: Multiple reservoirs may be included in a single notification. For items 1-6 below, attach extra sheets for additional reservoir descriptions.

1. The reservoir is located in Section 18, Township 37 S, Range 3 E, in Jackson County. (Enclose a US Geological Survey topographical map or a tax lot map showing the location of the reservoir(s). Copies of portions of the maps are acceptable, provided information on the copy verifies the correct legal description.)

2. Source of water: SPRING3. Maximum height of the dam: 5 FOOT4. Maximum water depth in the reservoir: 4 FOOT5. Maximum storage capacity of reservoir: 1/4 ACRE FEET

6. Size, description and location of any outlet pipe: _____

2 - 6 INCH PIPES ON WEST DAM

7. Enclose evidence that the reservoir(s) existed before January 1, 1993, such as one or more of the following:

7.1 A dated aerial photograph which shows the immediate area above, below and surrounding the reservoir(s);

7.2 An affidavit signed by the landowner or other knowledgeable person (signature must be notarized);

7.3 A dated map prepared by a local, state or federal agency showing the location of the reservoir; or

7.4 Construction receipts or other forms of documentation.

DEC-29-94 THU 16:32

WATER RESOURCES DEPT

FAX NO. 503 378 8130

P.03

Declaration by Owner/Authorized Agent:

Each of the reservoirs described herein was in existence before January 1, 1993, is located off-channel and stores less than 9.2 acre-feet of water or has a dam less than 10 feet in height.

I/We believe the reservoir(s) qualifies under ORS 537.141 and OAR 690-11-014 for exemption from Oregon's water right filing requirements.

Notice to Owners/Authorized Agent:

Reservoirs that qualify for exemption under ORS 537.141 and OAR 690-11-014 shall be subject to the following conditions:

1. The right to store or use water in the reservoir shall not have priority over any water right; and
2. The right to store and use water in the reservoir(s) shall be subordinate to all future permitted or certificated water rights.

THE UNDERSIGNED VERIFIES THAT TO THE BEST OF HIS/HER KNOWLEDGE AND BELIEF THE INFORMATION CONTAINED IN THIS NOTICE IS TRUE, CORRECT AND COMPLETE.

Landowner/agent signature: Wayne E. Jansen Jr.

(Print Name and Title) WAYNE E. JANSEN JR. (OWNER)

Date: 12-29-94

FOR WATER RESOURCES DEPARTMENT USE ONLY

The foregoing Notice and accompanying data have been examined by authorized staff of the Water Resources Department. Based on review of the information submitted, this Notice is accepted on _____, 1994 and assigned FILE NUMBER _____.

cc: Watermaster District # _____
To Data Center (date) _____

RECEIVED

DEC 15 1995
WATER RESOURCES DEPT.
SALEM, OREGON

DEC-29-94 THU 18:33

WATER RESOURCES DEPT

FAX NO. 503 378 8130

P. 04

ATTACHMENT I

FILE NUMBER

PAGE OF

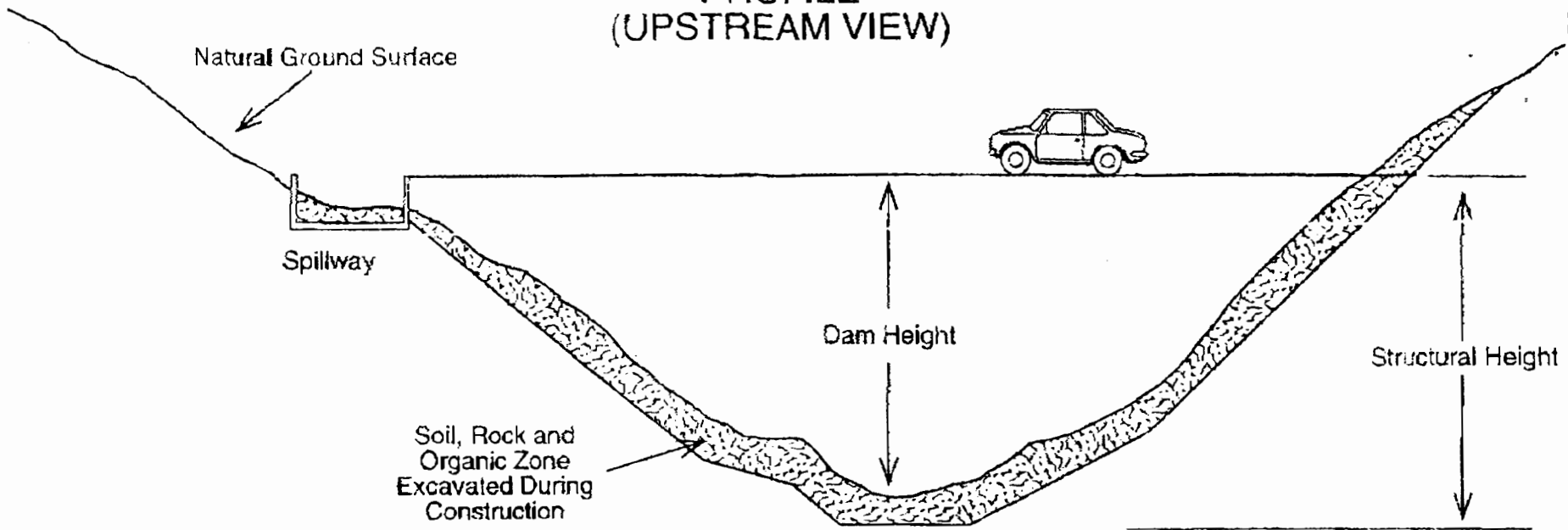
APPLICANT NAME *Wayne E. Jansen Jr*

APPLICANT NAME

RESERVOIR NAME/ NUMBER	TOWN SHIP	RANGE	SECTION	COUNTY	SOURCE	MAXIMUM MAXIMUM HEIGHT WATER OF DAM DEPTH	STORAGE CAPACITY (STATE UNITS)	OUTLET PIPE LOCATION, DESCRIPTION, SIZE
<i>NONE</i>	<i>37s</i>	<i>3E</i>	<i>18</i>	<i>JACKSON</i>	<i>Spring</i>	<i>5 FT. 4 FT.</i>	<i>1/4 acre</i>	<i>WEST DAM 6" pipe</i>

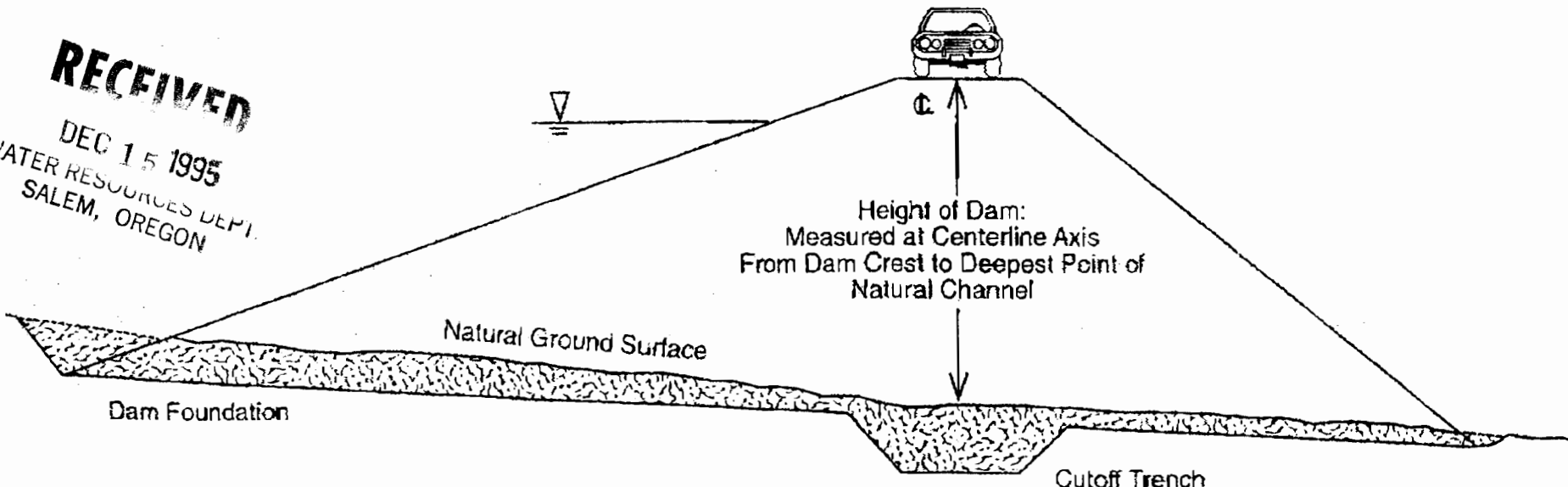
RECEIVED
DEC 15 1995
WATER RESOURCES DEPT.
SALEM, OREGON

DAM (UPSTREAM VIEW)

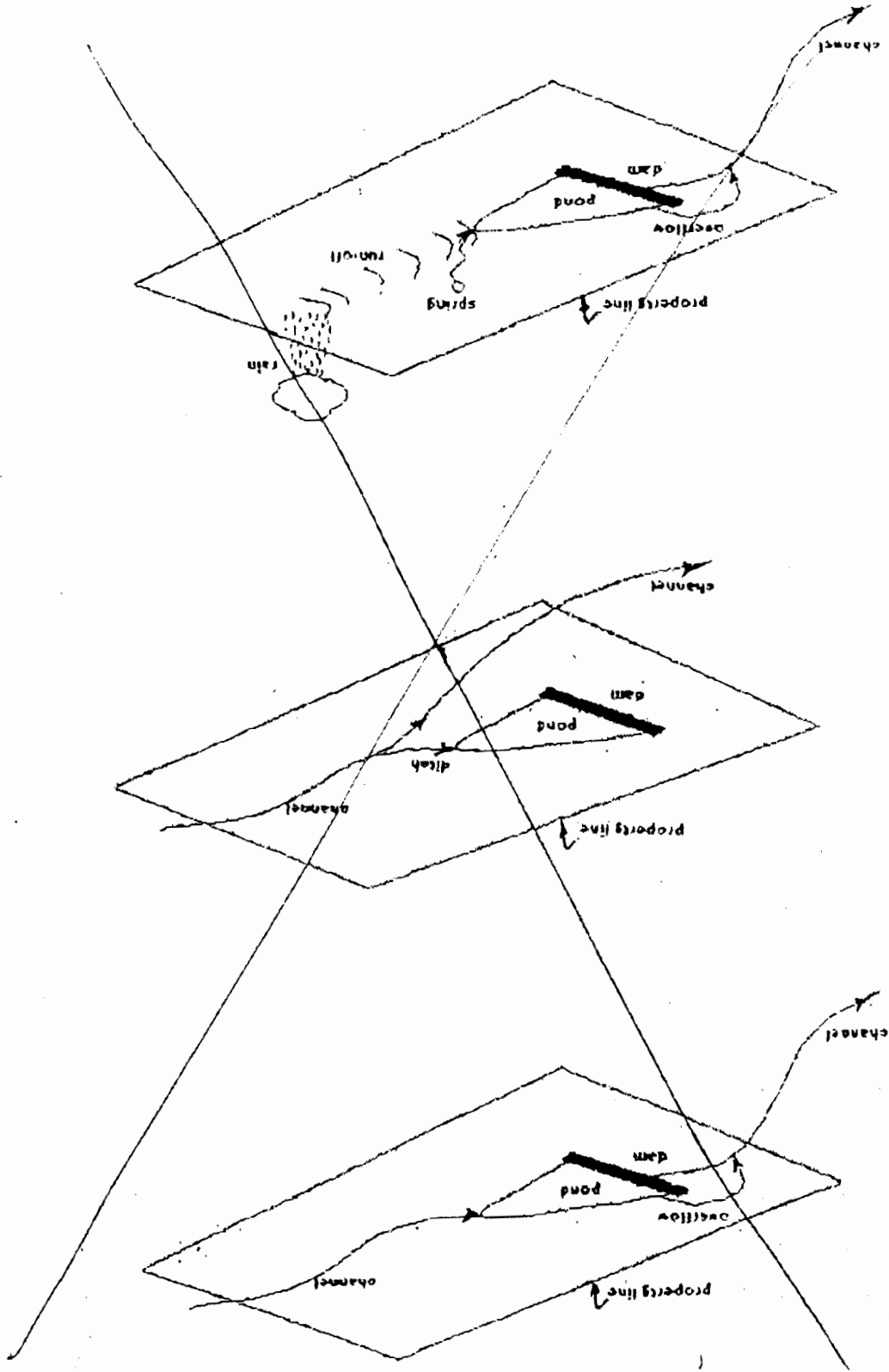


RECEIVED

DEC 15 1995
WATER RESOURCES DEPT.
SALEM, OREGON



CROSS SECTION (TYPICAL)



RECEIVED

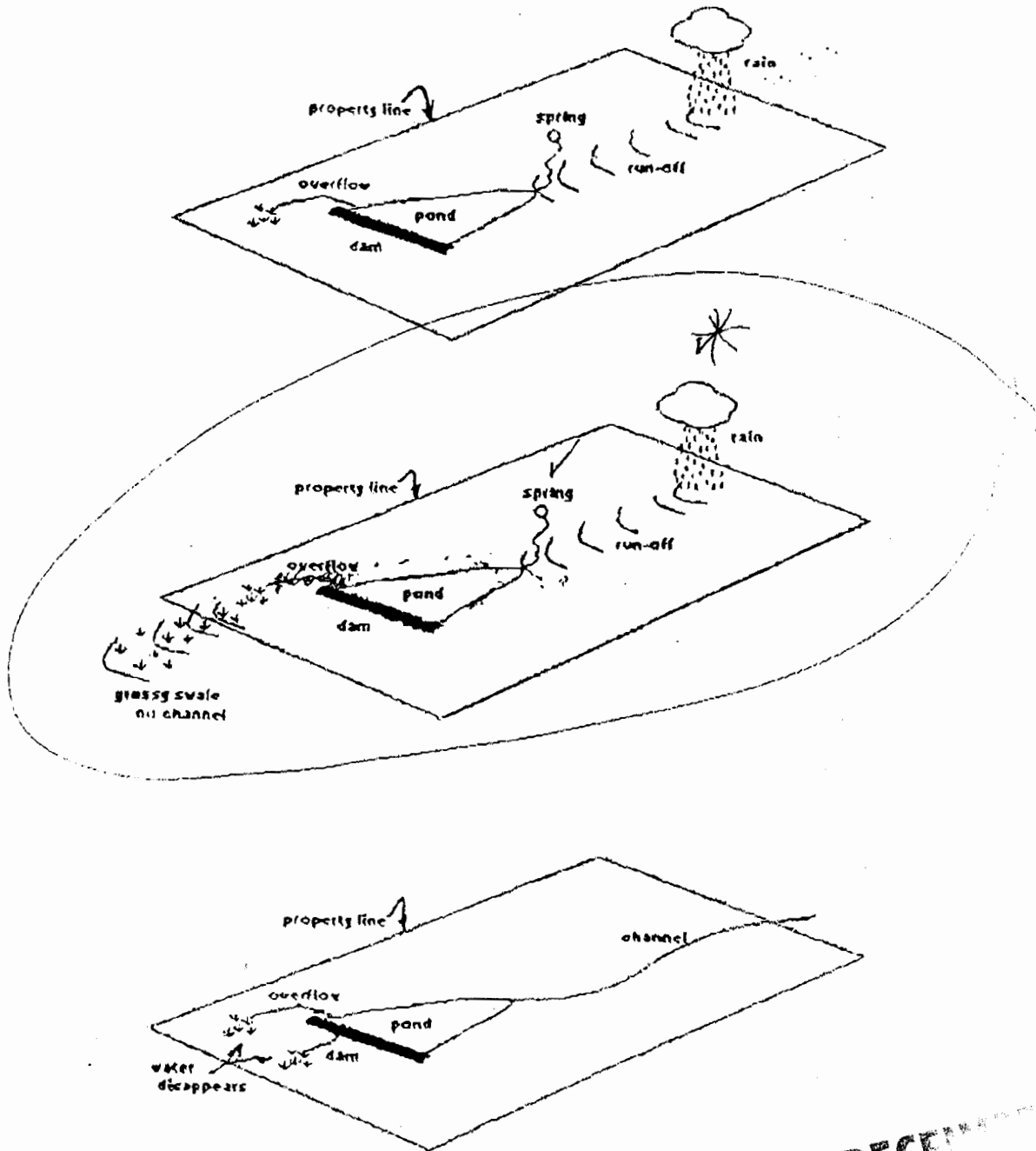
DEC 15 1995

WATER RESOURCES DEPT
SALEM, OREGON

DEC-29-94 THU 16:34
WATER RESOURCES DEPT
IF THESE CONDITIONS REQUIRE A PERMIT

FAX NO. 503 378 8130

THESE SITUATIONS ARE EXEMPT



RECEIVED
 DEC 15 1995
 WATER RESOURCES DEPT.
 SALEM, OREGON