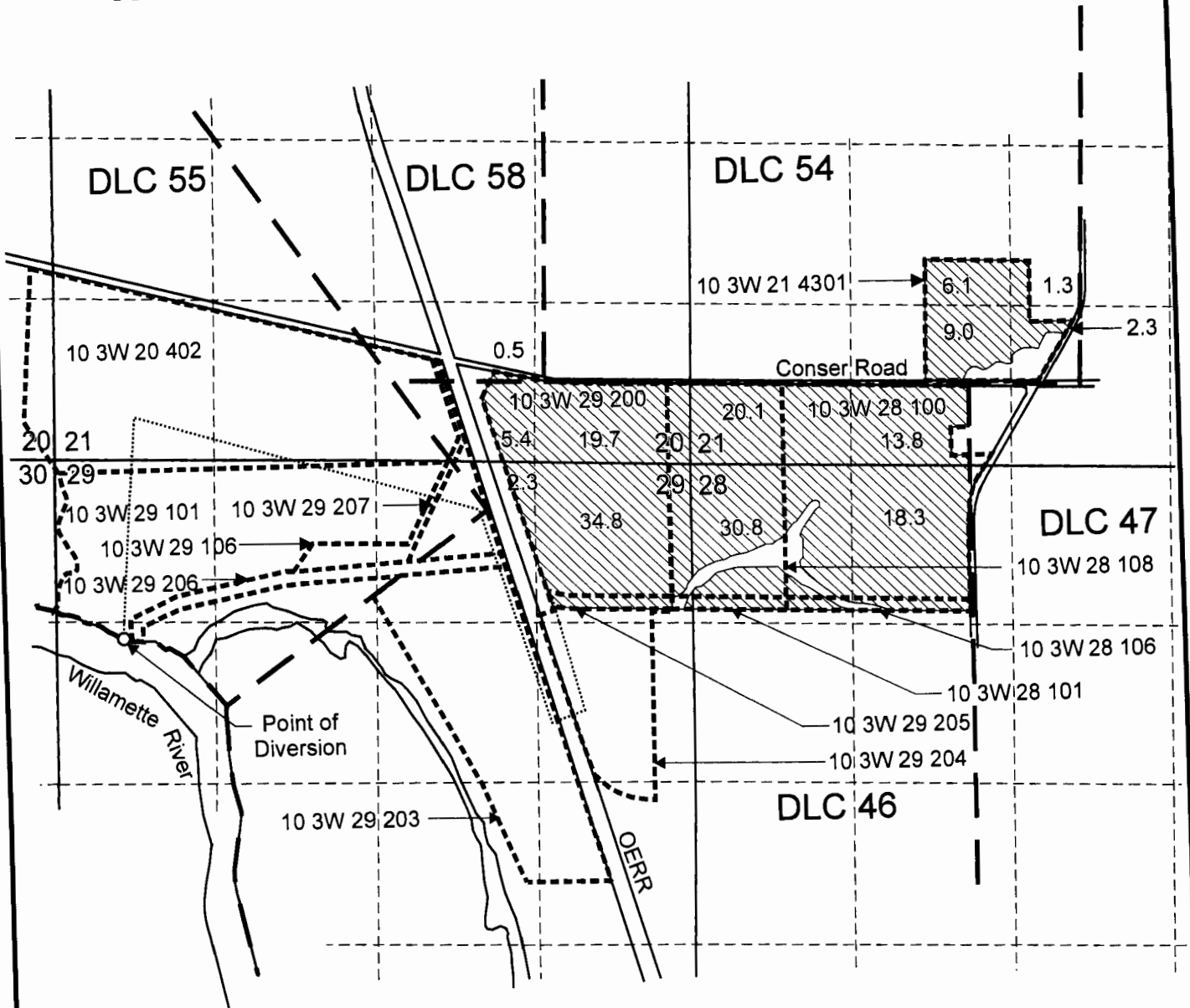




T.10S. R.3W. Sec. 20, 21, 28 & 29, W.M.



Point of diversion is located 535 feet east and 1,490 feet south from the NW Corner of Section 29.

 Area (164.4 Acres) proposed for irrigation use.



 Tax Lot Boundary

 12-inch Mainline

RECEIVED

MAR 04 2016

WATER RESOURCES DEPT
SALEM, OREGON



EXPIRATION DATE: 6/30/17



Water Right Application Map

Willamette Valley Land LLC
T.10S. R.3W. Sec. 20, 21, 28 & 29, W.M.

Pacific Hydro-Geology Inc.

2016-bgp

Willamette_Valley_Land_LLC.cdr

5-8899