

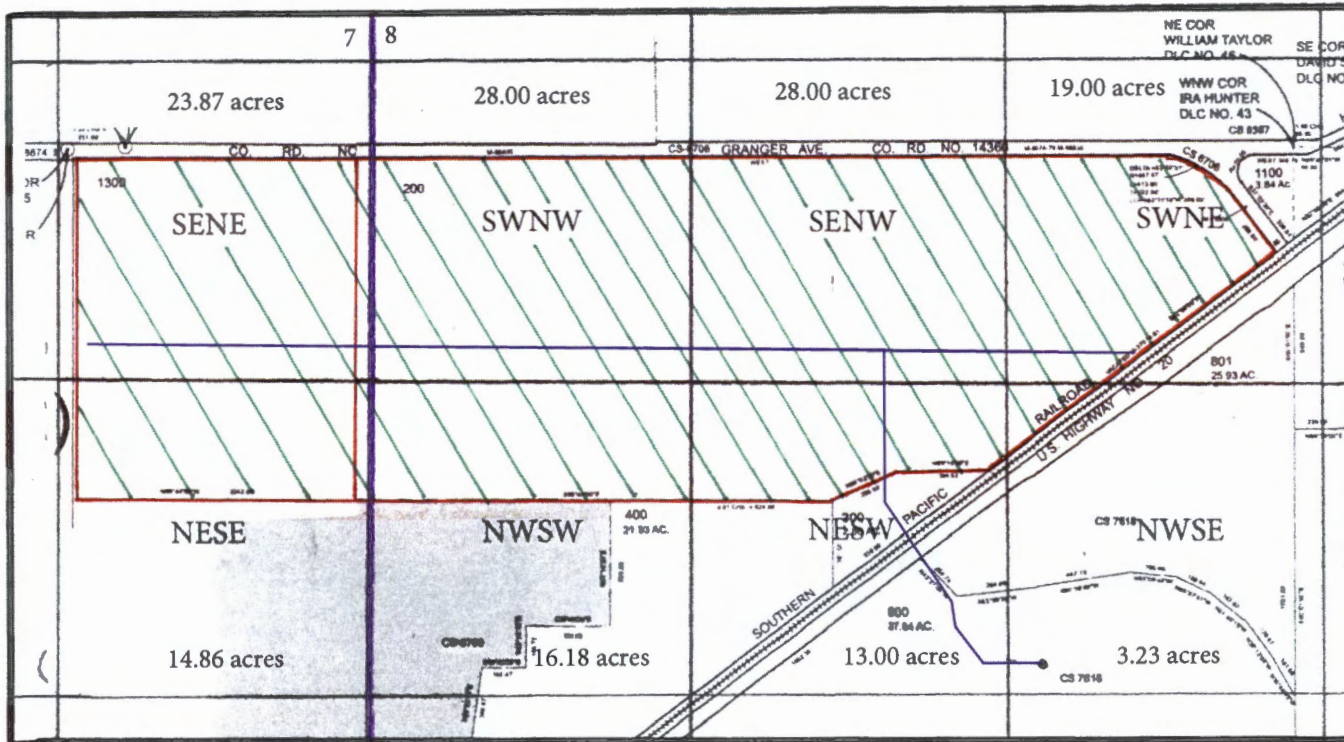
RECEIVED

MAR 18 2016

WATER RESOURCES DEPT
SALEM, OREGON

T 11 S, R 4 W, Sections 7 & 8

1" = 800'



Proposed Well Located 1165 feet South and 161 feet East from the center of section 8

G-12017

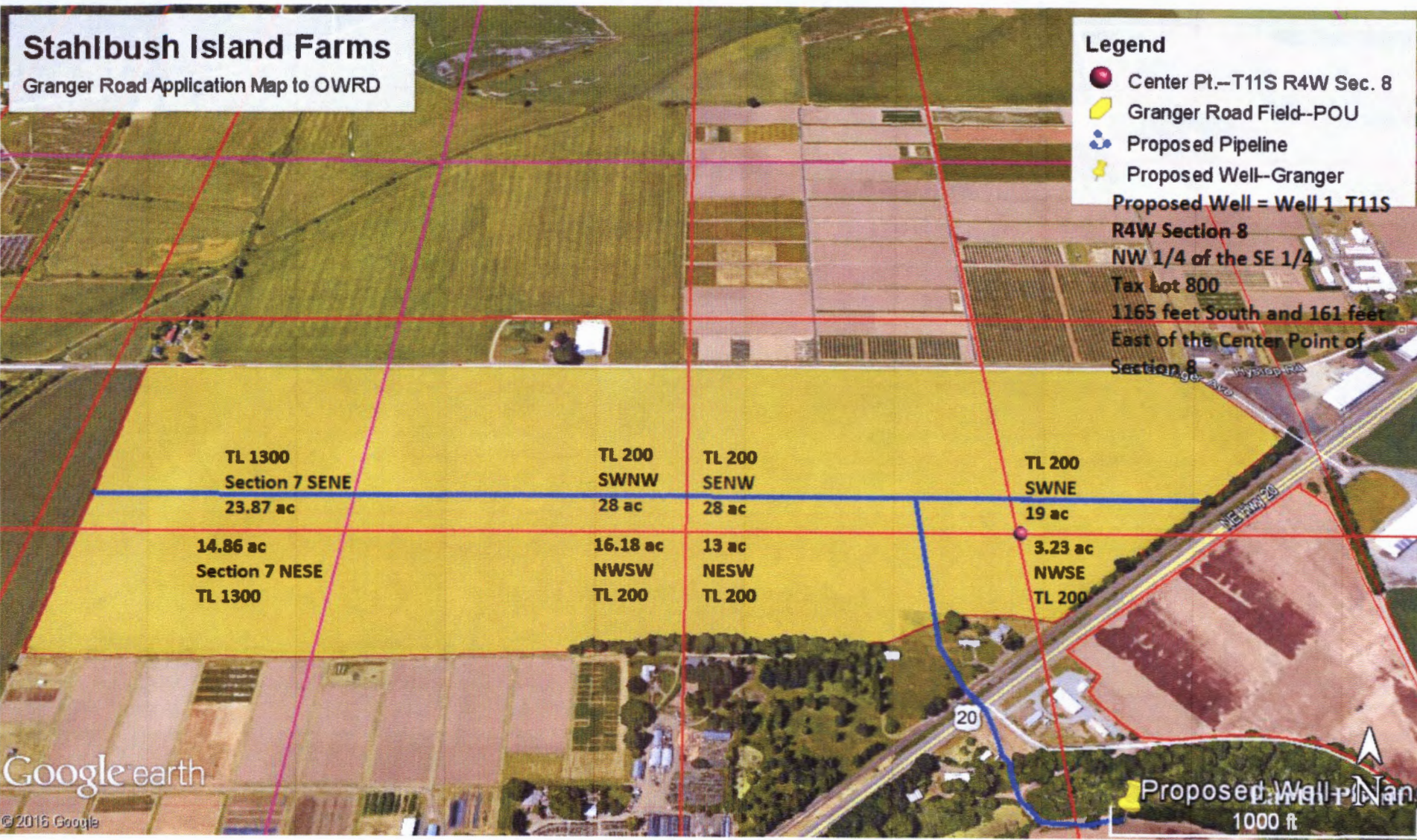
21281-19

Stahlbush Island Farms

Granger Road Application Map to OWRD

Legend

- Center Pt.--T11S R4W Sec. 8
 - Granger Road Field--POU
 - Proposed Pipeline
 - ★ Proposed Well--Granger
- Proposed Well = Well 1 T11S R4W Section 8
NW 1/4 of the SE 1/4
Tax lot 800
1165 feet South and 161 feet East of the Center Point of Section 8



Google earth

© 2016 Google

1 inch = 470 feet

RECEIVED BY OWRD

MAR 17 2016

SALEM, OR

Oregon Water Rights Map

RECEIVED BY OWRD

Oregon Water Resources Department
725 Summer St NE, Suite A, Salem, OR 97301
(503)986-0900

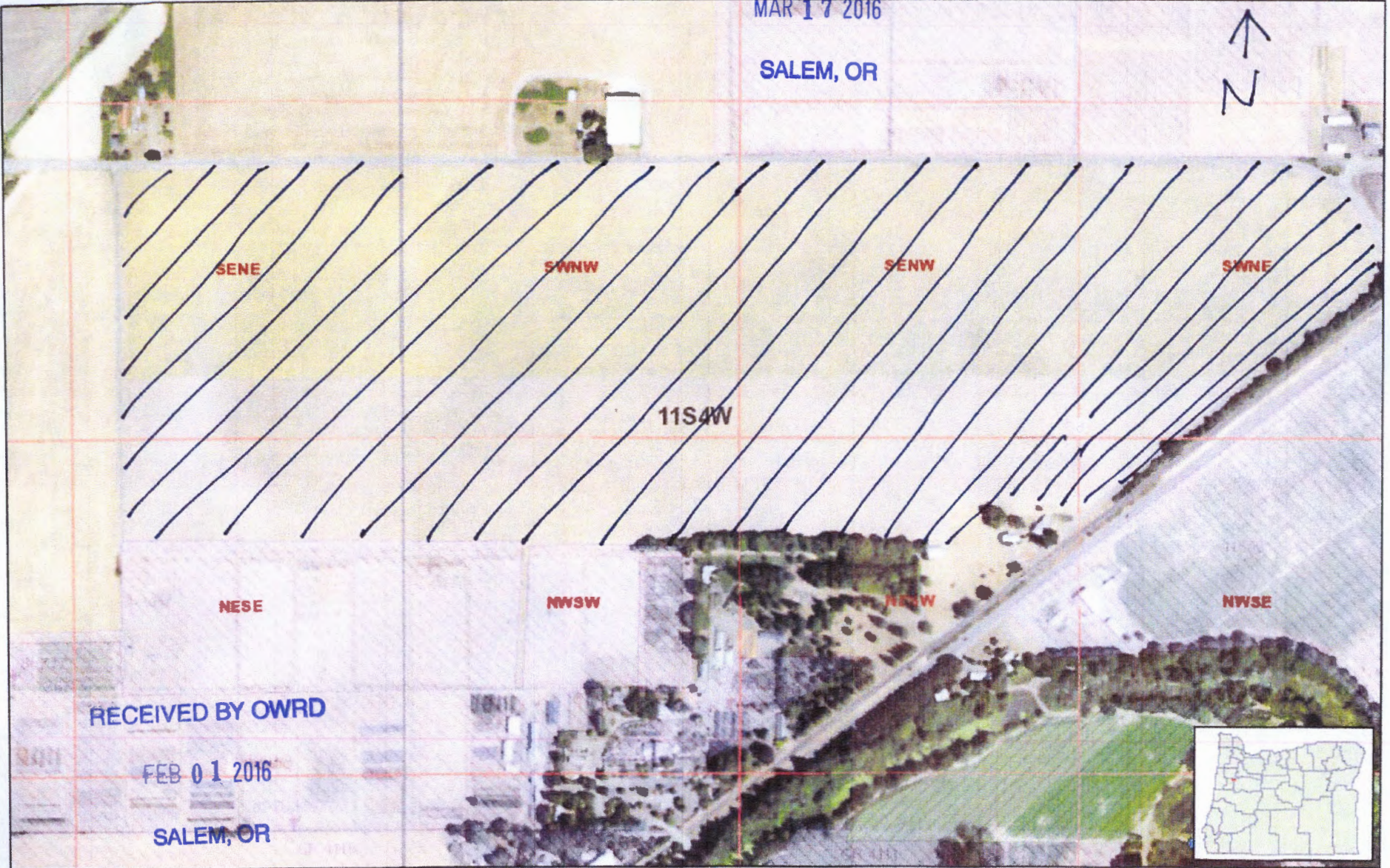
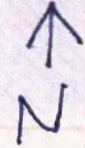


November 4, 2015

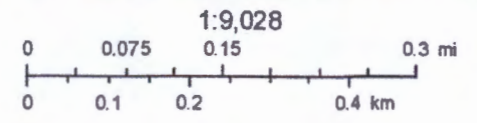
G-18217

MAR 17 2016

SALEM, OR



Water Rights by Type		Water Rights by Use		By Primary/Supplemental	
Points of Diversion	Pieces of Use	Recreation	Estuarine	Power	Primary
Storage Weir	Fish	Irrigation	W. sc.	Commercial	Supplemental
Surface Water	Wildlife	Agriculture	Mining	Domestic	
Underwater					



The Oregon Map

New Directions

RECEIVED BY OWRD

MAR 17 2016

