

Application for a Permit to Use Surface Water



Oregon Water Resources Department
725 Summer Street NE, Suite A
Salem Oregon 97301-1266
(503) 986-0900
www.wrd.state.or.us

SECTION 1: APPLICANT INFORMATION AND SIGNATURE

Applicant Information

NAME MIKE RITCHIE		PHONE (HM)	
PHONE (WK)	CELL 541-430-5130	FAX	
ADDRESS 2307 HUBBARD CREEK RD.			
CITY UMPQUA	STATE OR	ZIP 97486	E-MAIL *

Organization Information

NAME		PHONE	FAX
ADDRESS			CELL
CITY	STATE	ZIP	E-MAIL *

Agent Information – The agent is authorized to represent the applicant in all matters relating to this application.

AGENT / BUSINESS NAME		PHONE	FAX
ADDRESS			CELL
CITY	STATE	ZIP	E-MAIL *

Note: Attach multiple copies as needed

* By providing an e-mail address, consent is given to receive all correspondence from the department electronically. (paper copies of the final order documents will also be mailed.)

RECEIVED BY OWRD

By my signature below I confirm that I understand:

MAR 28 2016

- I am asking to use water specifically as described in this application.
- Evaluation of this application will be based on information provided in the application packet. SALEM, OR
- I cannot legally use water until the Water Resources Department issues a permit to me.
- The Department encourages all applicants to wait for a permit to be issued before beginning construction of any proposed diversion. Acceptance of this application does not guarantee a permit will be issued.
- If I begin construction prior to the issuance of a permit, I assume all risks associated with my actions.
- If I get a permit, I must not waste water.
- If development of the water use is not according to the terms of the permit, the permit can be cancelled.
- The water use must be compatible with local comprehensive land use plans.
- Even if the Department issues a permit, I may have to stop using water to allow senior water right holders to get water to which they are entitled.

I (we) affirm that the information contained in this application is true and accurate.


 × Mike Ritchie × Mike Ritchie × 3-24-16
 Applicant Signature Print Name and title if applicable Date

 Applicant Signature Print Name and title if applicable Date

Revise	App. No. <u>3-24-16</u>	For Department Use Permit No. _____	Date _____
--------	-------------------------	--	------------

SECTION 2: PROPERTY OWNERSHIP

Please indicate if you own all the lands associated with the project from which the water is to be diverted, conveyed, and used.

Yes

There are no encumbrances.

This land is encumbered by easements, rights of way, roads or other encumbrances.

No

I have a recorded easement or written authorization permitting access.

I do not currently have written authorization or easement permitting access.

Written authorization or an easement is not necessary, because the only affected lands I do not own are state-owned submersible lands, and this application is for irrigation and/or domestic use only (ORS 274.040).

Water is to be diverted, conveyed, and/or used only on federal lands.

List the names and mailing addresses of all affected landowners (*attach additional sheets if necessary*).

You must provide the legal description of: 1. The property from which the water is to be diverted, 2. Any property crossed by the proposed ditch, canal or other work, and 3. Any property on which the water is to be used as depicted on the map.

SECTION 3: SOURCE OF WATER

A. Proposed Source of Water

Provide the commonly used name of the water body from which water will be diverted, and the name of the stream or lake it flows into. If unnamed, say so:

Source 1: Galesville Res.>Cow Creek

Tributary to: S. Umpqua>Umpqua River

Source 2: _____

Tributary to: _____

Source 3: _____

Tributary to: _____

Source 4: _____

Tributary to: _____

If any source listed above is stored water that is authorized under a water right permit, certificate, or decree, attach a copy of the document or list the document number (for decrees, list the volume, page and/or decree name).

RECEIVED BY OWRD

B. Applications to Use Stored Water

MAR 28 2016

Do you, or will you, own the reservoir(s) described in item 3A above?

SALEM, OR

Yes.

No. (Please enclose a copy of your written notification to the operator of the reservoir of your intent to file this application, which you should have already mailed or delivered to the operator.)

Handwritten signature

If *all* sources listed in item 3A are stored water, the Department will review your application using the expedited process provided in ORS 537.147, unless you check the box below. Please see the instruction booklet for more information.

By checking this box, you are requesting that the Department process your application under the standard process outlined in ORS 537.150 and 537.153, rather than the expedited process provided by ORS 537.147. To file an application under the standard process, you must enclose the following:

- A copy of a signed non-expired contract or other agreement with the owner of the reservoir (if not you) to impound the volume of water you propose to use in this application.
- A copy of your written agreement with the party (if any) delivering the water from the reservoir to you.

SECTION 4: WATER USE

Provide the amount of water you propose to use from each source, for each use, in cubic feet-per-second (cfs) or gallons-per-minute (gpm). If the proposed use is from storage, provide the amount in acre-feet (af):
(1 cfs equals 448.8 gpm. 1 acre-foot equals 325,851 gallons or 43,560 cubic feet)

SOURCE	USE	PERIOD OF USE	AMOUNT
Galesville Reservoir	Irrigation of 39.7 acres	March 1 - October 31	88.53 <input type="checkbox"/> cfs <input type="checkbox"/> gpm <input checked="" type="checkbox"/> af
			<input type="checkbox"/> cfs <input type="checkbox"/> gpm <input type="checkbox"/> af
			<input type="checkbox"/> cfs <input type="checkbox"/> gpm <input type="checkbox"/> af
			<input type="checkbox"/> cfs <input type="checkbox"/> gpm <input type="checkbox"/> af

For irrigation use only:

Please indicate the number of primary and supplemental acres to be irrigated.

Primary: 39.7 Acres Supplemental: _____ Acres

List the Permit or Certificate number of the underlying primary water right(s): _____

Indicate the maximum total number of acre-feet you expect to use in an irrigation season: _____

- If the use is **municipal or quasi-municipal**, attach **Form M**
- If the use is **domestic**, indicate the number of households: _____
- If the use is **mining**, describe what is being mined and the method(s) of extraction:

RECEIVED BY OWRD

MAR 28 2016

SALEM, OR

S.R. DeLo

SECTION 5: WATER MANAGEMENT

A. Diversion and Conveyance

What equipment will you use to pump water from your source?

Pump (give horsepower and type): 50 HP @ each point of diversion

Other means (describe): _____

Provide a description of the proposed means of diversion, construction, and operation of the diversion works and conveyance of water.

Water will be diverted from the Umpqua River and delivered to fields through main line and laterals.

B. Application Method

What equipment and method of application will be used? (e.g., drip, wheel line, high-pressure sprinkler)

Traveling gun and wheel lines.

C. Conservation

Please describe why the amount of water requested is needed and measures you propose to: prevent waste; measure the amount of water diverted; prevent damage to public uses of affected surface waters.

Water is needed for irrigation purposes. Meters will be installed. Will use most efficient method of irrigation to minimize water use and prevent run off/erosion.

SECTION 6: RESOURCE PROTECTION

In granting permission to use water from a stream or lake, the state encourages, and in some instances requires, careful control of activities that may affect the waterway or streamside area. See instruction guide for a list of possible permit requirements from other agencies. Please indicate any of the practices you plan to undertake to protect water resources.

- Diversion will be screened to prevent uptake of fish and other aquatic life.
Describe planned actions: ODFW approved fish screening will be installed on pump intakes prior to diversion of water.
- Excavation or clearing of banks will be kept to a minimum to protect riparian or streamside areas.
Describe planned actions: None planned.
- Operating equipment in a water body will be managed and timed to prevent damage to aquatic life.
Describe: None planned.
- Water quality will be protected by preventing erosion and run-off of waste or chemical products.
Describe: Will use best irrigation management practices to prevent erosion and run off.

RECEIVED BY OWRD

MAR 28 2016

SALEM, OR

SECTION 7: PROJECT SCHEDULE

Date construction will begin: Existing Systems

Date construction will be completed: May 1, 2016

Date beneficial water use will begin: May 1, 2016

SECTION 8: WITHIN A DISTRICT

Check here if the point of diversion or place of use are located within or served by an irrigation or other water district.

Irrigation District Name	Address	
City	State	Zip

SECTION 9: REMARKS

Use this space to clarify any information you have provided in the application.

RECEIVED BY OWRD

MAR 28 2016

SALEM, OR

SR 0000

Douglas County Official Records
Patricia K. Hitt, County Clerk

2015-004949



\$56.00

00388312201500049490030033

DEED-BS Cnt=1 Stn=17 ROBIN
\$15.00 \$11.00 \$20.00 \$10.00

03/24/2015 03:06:26 PM

DOUGLAS COUNTY CLERK



CERTIFICATE PAGE

**DO NOT REMOVE THIS PAGE FROM ORIGINAL
DOCUMENT**

THIS PAGE MUST BE INCLUDED IF DOCUMENT IS RE-RECORDED

RECEIVED BY OWRD

MAR 28 2016

SALEM, OR

SR-00200


BARGAIN AND SALE DEED

Arnold Morton, Successor Trustee of the LaBrie Ritchie Revocable Living Trust dated July 24, 1992, Grantor, conveys to Michael L. Ritchie and Tammy L. Ritchie, husband and wife, as tenants by the entirety, Grantees, the following described real property located in Douglas County, Oregon:

Lot 2, Block 12 of Plat "A" ROSEBURG HOME ORCHARD TRACTS, as platted and filed in the office of the County Clerk, Douglas County, Oregon.

The true and actual consideration for this conveyance is \$48,500.

BEFORE SIGNING OR ACCEPTING THIS INSTRUMENT, THE PERSON TRANSFERRING FEE TITLE SHOULD INQUIRE ABOUT THE PERSON'S RIGHTS, IF ANY, UNDER ORS 195.300, 195.301 AND 195.305 TO 195.336 AND SECTIONS 5 TO 11, CHAPTER 424, OREGON LAWS 2007, SECTIONS 2 TO 9 AND 17, CHAPTER 855, OREGON LAWS 2009, AND SECTIONS 2 TO 7, CHAPTER 8, OREGON LAWS 2010. THIS INSTRUMENT DOES NOT ALLOW USE OF THE PROPERTY DESCRIBED IN THIS INSTRUMENT IN VIOLATION OF APPLICABLE LAND USE LAWS AND REGULATIONS. BEFORE SIGNING OR ACCEPTING THIS INSTRUMENT, THE PERSON ACQUIRING FEE TITLE TO THE PROPERTY SHOULD CHECK WITH THE APPROPRIATE CITY OR COUNTY PLANNING DEPARTMENT TO VERIFY THAT THE UNIT OF LAND BEING TRANSFERRED IS A LAWFULLY ESTABLISHED LOT OR PARCEL, AS DEFINED IN ORS 92.010 OR 215.010, TO VERIFY THE APPROVED USES OF THE LOT OR PARCEL, TO DETERMINE ANY LIMITS ON LAWSUITS AGAINST FARMING OR FOREST PRACTICES, AS DEFINED IN ORS 30.930, AND TO INQUIRE ABOUT THE RIGHTS OF NEIGHBORING PROPERTY OWNERS, IF ANY, UNDER ORS 195.300, 195.301 AND 195.305 TO 195.336 AND SECTIONS 5 TO 11, CHAPTER 424, OREGON LAWS 2007, SECTIONS 2 TO 9 AND 17, CHAPTER 855, OREGON LAWS 2009, AND SECTIONS 2 TO 7, CHAPTER 8, OREGON LAWS 2010.


Arnold Morton as Successor Trustee of
the LaBrie Ritchie Revocable Living Trust

RETURN TO:
Sarah Wolf
Attorney, OSB #954576
727 SE Cass Ave Ste 318
Roseburg OR 97470

RECEIVED BY OWRD

MAR 28 2016


SEND TAX STATEMENTS TO:
MICHAEL L. RITCHIE
TAMMY L. RITCHIE
2307 HUBBARD CREEK RD
UMPQUA OR 97486

SALEM, OR

SF-000200

STATE OF OREGON)
) ss.
County of Douglas)

This instrument was acknowledged before me on the 20th day of March, 2015, by Arnold Morton, Trustee of the LaBrie Ritchie Revocable Living Trust dated July 24, 1992.



Mary A Roosa

Notary Public for Oregon

RECEIVED BY OWRD

MAR 28 2016

SALEM, OR

SR-08200

Douglas County Official Records
Patricia K. Hitt, County Clerk

2015-004737

03/19/2015 01:04:10 PM

DEED-WD Cnt=1 Stn=4 ROBIN
\$20.00 \$11.00 \$10.00 \$20.00

\$61.00

DOUGLAS COUNTY CLERK



CERTIFICATE PAGE

WESTERN TITLE & ESCROW COMPANY 47014 000

DO NOT REMOVE THIS PAGE FROM ORIGINAL
DOCUMENT

THIS PAGE MUST BE INCLUDED IF DOCUMENT IS RE-RECORDED

RECEIVED BY OWRD

MAR 28 2016

SALEM, OR

Western Title & Escrow
2365 NW Kline St
Roseburg OR 97471

SK-0020


Western Title & Escrow
 2365 NW Kline Street, Suite 101, Roseburg, OR 97471
 Order Number: 97014-LKC

Grantor
Walter E. Mask Jr. Emma Louise Mask 761 Madison Road Oakland, OR 97462
Grantee
Michael Ritchie Tammy Ritchie 2307 Hubbard Creek Road Umpqua, OR 97486
Until a change is requested, all tax statements shall be sent to the following address:
Michael Ritchie Tammy Ritchie 2307 Hubbard Creek Road Umpqua, OR 97486

Reserved for Recorder's Use

STATUTORY WARRANTY DEED

Walter E. Mask Jr. and Emma Louise Mask, as tenants by the entirety, Grantor(s)
 convey and warrant to
Michael Ritchie and Tammy Ritchie, as tenants by the entirety, Grantees the
 following described real property free of encumbrances except as specifically set forth
 herein:

SEE ATTACHED EXHIBIT "A"

- Account: **R60485 & R60527**
Map & Tax Lot: **23-07W-19-01200**
- Account: **R60471**
Map & Tax Lot: **23-07W-19-00900**
- Account: **R60478**
Map & Tax Lot: **23-07W-19-01000**
- Account: **R60464**
Map & Tax Lot: **23-07W-19-01100**
- Account: **R60492**
Map & Tax Lot: **23-07W-19-01300**
- Account: **R60499 & R60534**
Map & Tax Lot: **23-07W-20-01500**
- Account: **R60506**
Map & Tax Lot: **23-07W-20D-01200**


This property is free of encumbrances, EXCEPT: All those items of record, if any, as of the date of this deed, including any real property taxes due, but not yet payable.

The true consideration for this conveyance is **\$600,000.00**. (Here comply with requirements of ORS 93.030.)

BEFORE SIGNING OR ACCEPTING THIS INSTRUMENT, THE PERSON TRANSFERRING FEE TITLE SHOULD INQUIRE ABOUT THE PERSON'S RIGHTS, IF ANY, UNDER ORS 195.300, 195.301 AND 195.305 TO 195.336 AND SECTIONS 5 TO 11, CHAPTER 424, OREGON LAWS 2007, SECTIONS 2 TO 9 AND 17, CHAPTER 855, OREGON LAWS 2009, AND SECTIONS 2 TO 7, CHAPTER 8, OREGON LAWS 2010. THIS INSTRUMENT DOES NOT ALLOW USE OF THE PROPERTY DESCRIBED IN THIS INSTRUMENT IN VIOLATION OF APPLICABLE LAND USE LAWS AND REGULATIONS. BEFORE SIGNING OR ACCEPTING THIS INSTRUMENT, THE PERSON ACQUIRING FEE TITLE TO THE PROPERTY SHOULD CHECK WITH THE APPROPRIATE CITY OR COUNTY PLANNING DEPARTMENT TO VERIFY THAT THE UNIT OF LAND BEING TRANSFERRED IS A LAWFULLY ESTABLISHED LOT OR PARCEL, AS DEFINED IN ORS 92.010 OR 215.010, TO VERIFY THE APPROVED USES OF THE LOT OR PARCEL, TO DETERMINE ANY LIMITS ON LAWSUITS AGAINST FARMING OR FOREST PRACTICES, AS DEFINED IN ORS 30.930, AND TO INQUIRE ABOUT THE RIGHTS OF NEIGHBORING PROPERTY OWNERS, IF ANY, UNDER ORS 195.300, 195.301 AND 195.305 TO 195.336 AND SECTIONS 5 TO 11, CHAPTER 424, OREGON LAWS 2007, SECTIONS 2 TO 9 AND 17, CHAPTER 855, OREGON LAWS 2009 AND SECTIONS 2 TO 7, CHAPTER 8, OREGON LAWS 2010.

Executed this 11 day of March, 2015


 Walter E. Mask Jr.


 Emma Louise Mask

RECEIVED BY OWRD


MAR 28 2016

SALEM, OR

SR-00200

State of **Oregon**, County of **Douglas**) ss.

This instrument was acknowledged before me on this 11 day of March, 2015 by **Walter E. Mask Jr. and Emma Louise Mask**



Notary Public for the State of Oregon

My commission expires: NOV. 9, 2018



RECEIVED BY OWRD

MAR 28 2016

SALEM, OR

SQ-0020

EXHIBIT "A"

All of that portion of Sections 19 and 20, Township 23 South, Range 7 West, Willamette Meridian, in the County of Douglas and State of Oregon, described as follows:

Beginning at the Northeast corner of William Robertson Donation Land Claim No. 42 in Township 23 South, Range 7 West; thence South 89° 32' West along the North line of said Donation Land Claim 1930.30 feet; thence North 1285.5 feet to the South or right bank of the Umpqua River on the North line of the James Laughlin Donation Land Claim No. 43; thence North 61° 00' East 1219.6 feet along the right bank of Umpqua River and Claim line; thence North 76° 30' East 1420.0 feet down right bank of Umpqua River and Claim line; thence South 1552.6 feet along the West line of the lands heretofore conveyed to Charles F. Madison to the center of the roadway; thence along center of said road North 61° 51' East 148.8 feet; thence North 70° 11' East 188.0 feet; thence North 52° 16' East 179.2 feet; thence North 60° 06' East 143.5 feet; thence North 64° 35' East 160.2 feet; thence North 57° 46' East 115.4 feet; thence North 55° 15' East 157.6 feet; thence North 51° 45' East 130.4 feet; thence North 56° 51' East 180.4 feet; thence North 68° 56' East 109.5 feet; thence North 53° 38' East 108.8 feet to a 1 1/2" x 24" iron pipe in the center of the County Road; thence along the center of the County Road in an Easterly and Southerly direction to the North line of the Lyman K. Kellogg Donation Land Claim No. 40; thence South 89° 47' West along the North line of said Claim No. 40 to the Southeast corner of Donation Land Claim No. 43; thence South 89° 45' West along the South line of Donation Land Claim No. 43 a distance of 2253.2 feet to the place of beginning.

Except that portion sold by J. B. Rader and Mabel E. Rader his wife, to Douglas County for road purposes as recorded in Volume 168, Recorder's No. 92984, Deed Records of Douglas County, Oregon.

Also except that portion conveyed to Joseph W. Dent as described as follows: All that portion of an abandoned County Road as described in Volume 318, Page 243 in the Deed Records of Douglas County, Oregon, said portion lying between the Easterly right of way line of State Highway No. 138 and the center line of the above said County Road, said portion being more particularly described as follows:

Beginning at a point in the centerline of the above said County Road, said point being 75.0 feet left or easterly (measured at a 90° angle) from Engineers centerline station 363+00 p.o.c. of State Highway No. 138; thence northerly along the centerline of said County Road to a 5/8 iron rod, said rod being 100.0 feet left or or easterly (measured at a 90° angle) from Engineers centerline station 359+50 p.o.c. of State Highway No. 138; thence Westerly along the right of way line of said State Highway 40.0 feet to a 5/8 inch iron rod; said rod being 60.0 feet left or easterly of said Engineers centerline station 359+50 p.o.c.; thence Southerly along the Easterly right of way line of said State Highway No. 138 to a point; said point being 60 feet left or easterly (measured at a 90° angle) from said Engineers centerline station 383+00 p.o.c.; thence Easterly 15 feet to the point of beginning.

Also except a parcel conveyed to Kellogg Bible Fellowship situated in Section 20, Township 23 South, Range 7 West, Willamette Meridian, Douglas County, Oregon, being described as follows:

Beginning at a 5/8 inch iron rod on the Southwesterly right-of-way line of State Highway 138, said point being 100 feet right of Highway Engineer's Station 353+00, said point being 2270 feet West and 1450 feet North, more or less from the Section corner common to Sections 20, 21, 28 and 29 of said Township 23 South, Range 7 West, Willamette Meridian, Douglas County, Oregon; thence along said Southwesterly right-of-way line the following; South 35° 48' 24" East 200.86 feet to a 5/8 inch iron rod; thence South 30° 04' 55" East 216.23 feet to a 5/8 inch iron rod, and Southeasterly along the arc of a spiral curve to the right 95.5 feet to a 5/8 inch iron rod with cap; thence leaving said right-of-way South 62° 46' 20" West 952.8 feet to a 5/8 inch iron rod with cap; thence North 16° 46' 29" West 597.56 feet to a 5/8 inch iron rod with cap on the Southeasterly right-of-way line of County Road No. 201 (Madison Road); thence Northeasterly along said right-of-way line to the Southwesterly right-of-way line of State Highway right-of-way line to the point of beginning.

Also except that portion conveyed to the State of Oregon by deed recorded in Volume 310, Page 912, Deed Records of Douglas County, Oregon.

RECEIVED BY OWRD

MAR 28 2016

SALEM, OR

SE 9820

Land Use Information Form



Oregon Water Resources Department
 725 Summer Street NE, Suite A
 Salem, Oregon 97301-1266
 (503) 986-0900
 www.wrd.state.or.us

Applicant: Mike Ritchie
First Last

Mailing Address: 2307 Hubbard Creek Rd.

Umpqua Oregon 97486 Daytime Phone: 541-430-5130
City State Zip

A. Land and Location

Please include the following information for all tax lots where water will be diverted (taken from its source), conveyed (transported), and/or used or developed. Applicants for municipal use, or irrigation uses within irrigation districts may substitute existing and proposed service-area boundaries for the tax-lot information requested below.

Township	Range	Section	¼ ¼	Tax Lot #	Plan Designation (e.g., Rural Residential/RR-5)	Water to be:			Proposed Land Use:
26S	6W	29		1200		<input type="checkbox"/> Diverted	<input checked="" type="checkbox"/> Conveyed	<input checked="" type="checkbox"/> Used	
26S	6W	30		400		<input checked="" type="checkbox"/> Diverted	<input checked="" type="checkbox"/> Conveyed	<input type="checkbox"/> Used	
25S	6W	31		700		<input checked="" type="checkbox"/> Diverted	<input checked="" type="checkbox"/> Conveyed	<input checked="" type="checkbox"/> Used	
See	Attached	Maps	For	More	Locations	<input type="checkbox"/> Diverted	<input type="checkbox"/> Conveyed	<input type="checkbox"/> Used	

List all counties and cities where water is proposed to be diverted, conveyed, and/or used or developed:

Douglas County

B. Description of Proposed Use

Type of application to be filed with the Water Resources Department:

- Permit to Use or Store Water
 Water Right Transfer
 Permit Amendment or Ground Water Registration Modification
 Limited Water Use License
 Allocation of Conserved Water
 Exchange of Water

Source of water: Reservoir/Pond
 Ground Water
 Surface Water (name) Galesville Reservoir

Estimated quantity of water needed: 303.50 acre-feet
 cubic feet per second
 gallons per minute
 acre-feet

Intended use of water: Irrigation
 Commercial
 Industrial
 Domestic for _____ household(s)
 Municipal
 Quasi-Municipal
 Instream
 Other _____

Briefly describe:

Use of 303.50 acre-feet (Primary) Galesville Reservoir stored water for irrigation of 136.1 acres.

Note to applicant: If the Land Use Information Form cannot be completed while you wait, please have a local government representative sign the receipt at the bottom of the next page and include it with the application filed with the Water Resources Department.

See bottom of Page 3. →

RECEIVED BY OWRD

MAR 28 2016

SR-00200

MAR 28 2016

For Local Government Use Only

SALEM, OR

The following section must be completed by a planning official from each county and city listed unless the project will be located entirely within the city limits. In that case, only the city planning agency must complete this form. This deals only with the local land-use plan. Do not include approval for activities such as building or grading permits.

Please check the appropriate box below and provide the requested information

- Land uses to be served by the proposed water uses (including proposed construction) are allowed outright or are not regulated by your comprehensive plan. Cite applicable ordinance section(s): _____
- Land uses to be served by the proposed water uses (including proposed construction) involve discretionary land-use approvals as listed in the table below. (Please attach documentation of applicable land-use approvals which have already been obtained. Record of Action/land-use decision and accompanying findings are sufficient.) **If approvals have been obtained but all appeal periods have not ended, check "Being pursued."**

Type of Land-Use Approval Needed (e.g., plan amendments, rezones, conditional-use permits, etc.)	Cite Most Significant, Applicable Plan Policies & Ordinance Section References	Land-Use Approval:	
		<input type="checkbox"/> Obtained <input type="checkbox"/> Denied	<input type="checkbox"/> Being Pursued <input type="checkbox"/> Not Being Pursued
		<input type="checkbox"/> Obtained <input type="checkbox"/> Denied	<input type="checkbox"/> Being Pursued <input type="checkbox"/> Not Being Pursued
		<input type="checkbox"/> Obtained <input type="checkbox"/> Denied	<input type="checkbox"/> Being Pursued <input type="checkbox"/> Not Being Pursued
		<input type="checkbox"/> Obtained <input type="checkbox"/> Denied	<input type="checkbox"/> Being Pursued <input type="checkbox"/> Not Being Pursued
		<input type="checkbox"/> Obtained <input type="checkbox"/> Denied	<input type="checkbox"/> Being Pursued <input type="checkbox"/> Not Being Pursued

Local governments are invited to express special land-use concerns or make recommendations to the Water Resources Department regarding this proposed use of water below, or on a separate sheet.

WS 16-0999 R28504 Farm uses permitted per Section
 ES4816 R14420 3.4.050(1) (b)(1)(A)

**DOUGLAS COUNTY PLANNING DEPARTMENT
 ROOM 106, JUSTICE BUILDING
 DOUGLAS COUNTY COURTHOUSE
 KUSLEBURG, OR 97470**

R60464; R60478; R60534

Name: Richard J. Hoffman Title: Planner

Signature: [Signature] Phone: 541-440-4289 Date: 03/24/16

Government Entity: Douglas County Planning Dept.

Note to local government representative: Please complete this form or sign the receipt below and return it to the applicant. If you sign the receipt, you will have 30 days from the Water Resources Department's notice date to return the completed Land Use Information Form or WRD may presume the land use associated with the proposed use of water is compatible with local comprehensive plans.

Receipt for Request for Land Use Information

Applicant name: _____

City or County: _____ Staff contact: _____

Signature: _____ Phone: _____ Date: _____

CONTRACT FOR PURCHASE OF AGRICULTURAL WATER FROM GALESVILLE PROJECT

This contract is made on _____, 20__ between Douglas County, a political subdivision of the State of Oregon, ("County"), and Mike Ritchie, ("Customer").

RECEIVED BY OWRD

MAR 28 2016

COUNTY AND CUSTOMER AGREE:

SALEM, OR

1 TERM AND RENEWAL:

1.1. The initial term of this contract shall begin on March 1, _____, 2016 and end on December 31, 2026, unless it is sooner terminated as provided herein.

1.2. As used in this contract, unless the context clearly indicates otherwise, "term" or "term of this contract" shall mean both the initial term and any extension.

1.3. Customer shall have the right to extend the term of this contract for two successive periods of ten years each upon the following conditions:

1.3.1. Approximately ninety days prior to expiration of the contract term, County shall notify Customer in writing that Customer has the right to extend the term at the price set pursuant to section 11.

1.3.2. Customer may elect to extend the contract term by written notice to County within thirty days after County gives notice of the right to extend. Concurrently with written notice of extension Customer may request the Board of Commissioners to review and reduce the price of water in accordance with subsection 11.5.

1.3.3. No other act or agreement shall be required of the parties to effect the extension after Customer gives proper notice of election to extend the contract term.

1.3.4. Each extension shall commence on the day following the termination date of the initial term or the preceding extension.

1.4. The provisions of this contract shall apply to any extension except for changes in the purchase price pursuant to section 11; modifications required to comply with federal or state statutes, regulations, or administrative rules; or modifications required to comply with any contract between County and the United States concerning the Galesville Project.

1.5. Customer shall not be entitled to extend the term of this contract if Customer is in default under this contract at the time extension is requested by Customer.

2 AUTHORITY OF PUBLIC WORKS DIRECTOR:

2.1. The Director of the Douglas County Public Works Department (the Director) has authority to administer this contract on behalf of County.

SR-88200

2.2. The Director may delegate authority to administer this contract to the Manager of the County Public Works Department, Natural Resources Division (the Division Manager), except for authority to establish the price of water under section 11 of this contract. The Director shall retain the right to supersede any decision of the Division Manager in the administration and interpretation of this contract.

2.3. References to the Director in this contract shall be deemed to include the Division Manager, to the extent the Director has delegated authority to the Division Manager.

3 WATER ALLOCATION: Each year during the term of this contract, County shall allocate sufficient acre feet of storage capacity in the Galesville Reservoir for Customer to irrigate 39.70 acres. This allocation shall not exceed 88.53 acre feet per irrigation season as specified on the attached Exhibit A.

4 PERMITS AND CERTIFICATES OF WATER RIGHTS:

4.1. County shall file and maintain any reservoir water right permit and/or certificate to store water in the Galesville reservoir allocated for the Customer's use, as required by the State of Oregon Water Resources Department or its successor ("OWRD").

4.2. Customer, at Customer's expense, shall be responsible for obtaining any permit and/or certificate of water rights for use of the stored water allocated under this contract as required by the OWRD.

4.3. Within 6 months after the effective date of this contract, Customer shall provide County with a copy of the application map provided to the State.

5 RELEASE OF WATER:

5.1. Subject to the provisions of this contract, County will release into the natural channel of Cow Creek water comprising the allocation described in section 3. Water released for Customer's allocation shall be measured and delivered to Customer's point of diversion of record by County with equipment installed and maintained by County.

5.2. County shall report to the OWRD all allocated water stored and distributed to Customer's point of diversion of record, including reasonable losses. Customer shall report all water use as described on Customer's water right of record, or as otherwise may be required by the OWRD.

5.3. The obligations of County to allocate capacity may be restricted by any lawful order, regulation, or ruling of any governmental agency or provisions of a contract between County and the United States. Such legal restrictions may impair the County's ability to perform its obligations under this contract. In that event, County shall be relieved of its obligations to the extent necessary to comply with the legal restrictions. Customer's payments under this contract shall be reduced proportionally to any reduction in Customer's allocation resulting from such legal restrictions.

5.4. Notwithstanding any other provision of this contract, County may suspend release and delivery of water to Customer upon written notice to Customer if Customer fails to make any payment for such water when due.

RECEIVED BY OWRD

MAR 28 2016

SR-88200

6 DIVERSION AND USE OF WATER:

6.1. Customer shall be wholly responsible for taking, diverting, conveying, and utilizing its water and shall bear all losses from Customer's point of diversion.

6.2. Customer shall divert the water it is entitled to receive under this contract in accordance with schedules developed by the Customer and County.

6.3. The water diverted by Customer may be measured by County at the point of diversion. The point of diversion shall be accessible for inspection and measurement of water at all reasonable times by County. Any easement necessary for County to gain access to the point of diversion shall be provided by Customer when requested by County.

6.4. The water shall be utilized for agricultural use. Customer shall utilize the water only for the uses and only on the real property described in Customer's permit and certificate.

6.5. Customer shall be responsible for purchase and installation of a meter or other suitable measuring device if required by the OWRD. Once installed, it shall be the Customer's responsibility to maintain such device in good working order. If requested by the OWRD, Customer shall maintain a record of the amount of water used and report water use on such periodic schedule as may be established by the OWRD.

6.6. If required, Customer shall purchase, install, maintain, and operate fish screening equipment and by-pass devices to prevent fish from entering the diversion. Any required screens and/or by-pass devices shall be in place, functional, and approved prior to diversion of any water under this contract.

7 QUALITY OF WATER:

7.1. County shall operate and maintain the Galesville dam, reservoir, and related facilities in a reasonable and prudent manner, and shall endeavor in good faith to take adequate measures to maintain the quality of raw stored water at the facilities. County is under no obligation to construct or furnish water treatment facilities to maintain or improve the quality of water. **COUNTY MAKES NO WARRANTIES, EXPRESS OR IMPLIED, REGARDING THE QUALITY OF WATER RELEASED AND DELIVERED FROM GALESVILLE DAM, RESERVOIR, AND RELATED FACILITIES.**

8 WATER SHORTAGES: In any year in which a water shortage in the Galesville reservoir occurs, County shall apportion the available water supply among Customer and other users who are entitled to receive water from the reservoir. The quantity of water to be furnished for irrigation shall first be reduced as necessary, but not greater than 15%. Any further reduction in the reservoir water supply shall be shared by Customer and all other users entitled to water from the reservoir in the same proportion that the entitlement of each user, including Customer's entitlement under this contract, bears to the total entitlements of all users.

9 WATER CONSERVATION: Customer acknowledges the critical need for water conservation in the Umpqua River basin. Customer shall implement reasonable and prudent water conservation measures for agricultural activities.

RECEIVED BY OWRC

MAR 28 2016

SR-00200

10 COMPLIANCE WITH LAW: This contract shall be governed by and construed in accordance with the laws of the State of Oregon. Each party shall perform its obligations in accordance with all applicable state, federal, and local laws, rules and regulations now or hereafter in effect.

11 PRICE OF WATER:

11.1. During the initial term, the price for the allocation stated in section 3 shall be \$1,308.65 per year.

11.2. For each discrete ten year extension of the contract term, Customer shall pay the then current rate as established by County in accordance with this section. Notice of the right to extend under subsection 1.3.1 shall state the price of water during the extension.

11.3. The Director shall periodically review and adjust the price for water taking into account the following factors:

11.3.1. The current cost of operating and maintaining the Galesville dam, reservoir, and related facilities;

11.3.2. The projected costs for operating, maintaining, and replacing Galesville water storage and delivery facilities; and

11.3.3. The price of water sold by similar facilities for similar uses.

11.4. The allocation price for each renewal term shall not be increased by more than 10% over the previous term.

11.5. Customer may request the Board of Commissioners to review and reduce the price of water established by the Director. Such request shall be in writing and shall be given with the notice of Customer's election to extend the contract term. After considering the factors listed in subsection 11.3, the Board of Commissioners may reduce or affirm the price established by the Director. If the Board of Commissioners fails to take any action on Customer's request to review and reduce the price of water within 30 days after Customer makes the request, the request shall be deemed denied. If Customer is not satisfied with the action of the Board of Commissioners, Customer may rescind their election to extend the contract term and cancel the contract by written notice to County within sixty days after Customer requests the Board of Commissioners to review and reduce the price.

12 PAYMENT:

12.1. Customer shall pay County the annual price established by section 11 for the allocation stated in section 3 regardless of whether Customer uses any or all of the water allocated. Except as provided in subsection 12.2, payment shall be made no later than March 31 of each year.

12.2. If this contract is dated after March 2 in the year for which water is first to be released, then the amount due for the first year only shall be payable within 30 days after the date the contract is signed by County.

12.3. Interest shall accrue on late payments at the rate of eighteen percent per annum commencing the day after the date payment is due. Customer shall pay all interest upon the request of County.

////
////

RECEIVED BY OWRD

MAR 28 2016

SR-00200

13 LIMITATIONS ON LIABILITY:

13.1. County shall not be liable for damages or other expenses sustained by Customer resulting from shortages in the quantity of water available for release, or interruptions in water deliveries to Customer, if such shortages or interruptions in deliveries are caused partially or entirely by hostile diversion, accidental damage to County facilities, operational failure of County facilities, or any cause beyond County's control.

13.2. Notwithstanding any other provision of this contract, County shall not be liable to Customer for damages caused by failure to comply with any obligation of County under this contract, if such failure results from lack of appropriation of funds necessary to perform such obligation pursuant to ORS 294.305 et seq. (Local Budget Law).

13.3. In no event shall County be liable to Customer for any indirect, special, or consequential damages even if Customer previously advised County of the possibility of such damages.

14 DEFAULT:

14.1. There shall be a default under this contract if either party materially fails to comply with any provision of this contract within thirty days after the other party gives written notice specifying the breach. If the breach specified in the notice cannot be completely cured within the thirty day period, no default shall occur if the party receiving the notice begins curative action within the thirty day period and thereafter proceeds with reasonable diligence and in good faith to cure the breach as soon as practicable.

14.2. If a default occurs, the party injured by the default may elect to terminate this contract and pursue any equitable or legal rights and remedies available under Oregon law, except that Customer's remedies shall be subject to the limitations on damages stated in section 13.

14.3. Any litigation arising out of this contract shall be conducted in the Circuit Court of the State of Oregon for Douglas County.

15 SEVERABILITY: If any provision of this contract is held to be invalid, that provision shall not affect the validity of any other provision of this contract. This contract shall be construed as if such invalid provision had never been included.

16 WAIVER: No provision of this contract shall be waived unless the waiver is written and signed by the party waiving its rights. Any waiver of a breach, whether express or implied, shall not constitute waiver of any other breach.

17 SUCCESSORS: The successors, assigns, and legal representatives of Customer and County shall be subject to all provisions of this contract. Customer shall not assign Customer's rights or obligations under this contract without prior written consent of County.

18 NOTICES:

18.1. Notices required by this Contract must be given in writing by personal delivery or mail, unless some other means or method of notice is required by law.

SALEM, OR

MAR 28 2016

RECEIVED BY CWRPD

JG-08200

18.2. Notices to County shall be directed to Thomas R. Manton, Division Manager, Douglas County Public Works Department, Natural Resources Division, Room 306, Douglas County Courthouse, 1036 SE Douglas Street, Roseburg, OR 97470.

18.3. Notices to Customer shall be directed to: 541 430 5130
Mike Ritchie
2307 Hubbard Creek Rd., Umpqua, OR 97486

19 ENTIRE AGREEMENT: This contract is in the final and complete agreement of the parties and supersedes all prior and existing written or oral understandings. No modification of this contract shall be valid unless it is in writing and signed by the parties.

20 TERMINATION FOR CONVENIENCE: County may terminate this Contract if the Director determines in good faith that termination is in the best interest of the public. The Director will endeavor to give Customer notice thirty days prior to the date of termination under this section, but failure to give notice will not invalidate the decision to terminate. Termination under this section will not affect the rights of County and/or Customer existing at the time of termination

CUSTOMER

By Mike Ritchie
Print Name Mike Ritchie
Date 3-24-16

DOUGLAS COUNTY

By _____
Robert G. Paul, P.E., Director of Public Works Department, Authority to sign contract granted by order of Board of County Commissioners, dated August 14, 2002.
Date _____

REVIEWED AS TO CONTENT

By _____
Division Manager
Date _____
Coding 215-0000-2810-00-012010

REVIEWED AS TO FORM

By _____
County Legal Counsel
Date _____

RECEIVED BY OWRD

MAR 28 2016

SALEM, OR

52-8820

EXHIBIT A

COMPUTATION OF RATE:

PRIMARY IRRIGATION

- 1. 39.70 acres of **primary irrigation**. This allocation shall not exceed **2.23** acre feet per acre each irrigation season.

Acre Feet: 88.53 Annual Cost: \$ 1,308.65

SUPPLEMENTAL IRRIGATION

- 2. Rights whose priority is between March 26, 1974, and November 3, 1983:

 acres of **supplemental irrigation**. This allocation shall not exceed **1.5** acre feet per acre each irrigation season on the South Umpqua River and/or Cow Creek or **1.0** acre foot per acre each irrigation season on the main stem, Umpqua River.

Acre Feet: Annual Cost: \$

- 3. Rights whose priority is between October 24, 1958, and March 26, 1974:

 acres of **supplemental irrigation**. This allocation shall not exceed **1.0** acre feet per acre each irrigation season on the South Umpqua River and/or Cow Creek or **0.6** acre foot per acre each irrigation season on the main stem, Umpqua River.

Acre Feet: Annual Cost: \$

- 4. Rights whose priority is prior to October 24, 1958:

 acres of **supplemental irrigation**. This allocation shall not exceed **0.5** acre feet per acre each irrigation season on the South Umpqua River and/or Cow Creek or **0.3** acre foot per acre each irrigation season on the main stem, Umpqua River.

Acre Feet: Annual Cost: \$

Note: Instream delivery losses are not included in the above allocations.

Summary:

Total Acres:	<u>39.70</u>	acres
Total Allocation:	<u>88.53</u>	acre feet
Total Cost:	<u>\$ 1,308.65</u>	

RECEIVED BY OWRD

MAR 28 2016

SALEM, OR

SA 88200