

Application for a Permit to Use Ground Water



Oregon Water Resources Department
725 Summer Street NE, Suite A
Salem, Oregon 97301-1266
(503) 986-0900
www.wrd.state.or.us

SECTION 1: APPLICANT INFORMATION AND SIGNATURE

Applicant Information

NAME Larry Brown			PHONE (HM) 541-352-3519
PHONE (WK) 541-352-3519	CELL 541-400-0462		FAX RECEIVED BY OWRD
ADDRESS 5725 Berry Rd.			
CITY Parkdale	STATE OR	ZIP 97041	E-MAIL* larrybrown.pdx@gmail.com MAR 14 2016 SALEM, OR

Organization Information

NAME Hood River Chestnut Company LLC			PHONE 541-352-3519	FAX
ADDRESS 5725 Berry Rd			CELL 541-400-0462	
CITY Parkdale	STATE OR	ZIP 97041	E-MAIL* larrybrown.pdx@gmail.com	

Agent Information – The agent is authorized to represent the applicant in all matters relating to this application.

AGENT / BUSINESS NAME			PHONE	FAX RECEIVED BY OWRD
ADDRESS			CELL MAR 28 2016 SALEM, OR	
CITY	STATE	ZIP	E-MAIL*	

Note: Attach multiple copies as needed

* By providing an e-mail address, consent is given to receive all correspondence from the department electronically. (paper copies of the final order documents will also be mailed.)

RECEIVED BY OWRD


By my signature below I confirm that I understand:

- I am asking to use water specifically as described in this application.
- Evaluation of this application will be based on information provided in the application.
- I cannot use water legally until the Water Resources Department issues a permit.
- Oregon law requires that a permit be issued before beginning construction of any proposed well, unless the use is exempt. Acceptance of this application does not guarantee a permit will be issued.
- If I get a permit, I must not waste water.
- If development of the water use is not according to the terms of the permit, the permit can be cancelled.
- The water use must be compatible with local comprehensive land-use plans.
- Even if the Department issues a permit, I may have to stop using water to allow senior water-right holders to get water to which they are entitled.

MAR 07 2016

SALEM, OR

I (we) affirm that the information contained in this application is true and accurate.


Applicant Signature

Larry Brown
Print Name and title if applicable

MARCH 3 2016
Date

Applicant Signature

Print Name and title if applicable

Date

For Department Use		
App. No. <u>G-10272</u>	Permit No. _____	Date _____
Revised 2/1/2012		WR

SECTION 2: PROPERTY OWNERSHIP

Please indicate if you own all the lands associated with the project from which the water is to be diverted, conveyed, and used.

Yes

- There are no encumbrances.
- This land is encumbered by easements, rights of way, roads or other encumbrances.

No

- I have a recorded easement or written authorization permitting access.
- I do not currently have written authorization or easement permitting access.
- Written authorization or an easement is not necessary, because the only affected lands I do not own are state-owned submersible lands, and this application is for irrigation and/or domestic use only (ORS 274.040).
- Water is to be diverted, conveyed, and/or used only on federal lands.

List the names and mailing addresses of all affected landowners (*attach additional sheets if necessary*).

You must provide the legal description of: 1. The property from which the water is to be diverted, 2. Any property crossed by the proposed ditch, canal or other work, and 3. Any property on which the water is to be used as depicted on the map.

SECTION 3: WELL DEVELOPMENT

WELL NO.	NAME OF NEAREST SURFACE WATER	IF LESS THAN 1 MILE:	
		DISTANCE TO NEAREST SURFACE WATER	ELEVATION CHANGE BETWEEN NEAREST SURFACE WATER AND WELL HEAD
L97092	Middle Fork of Hood River	4,000 feet	70 feet

RECEIVED BY OWRD
 MAR 14 2016
 SALEM, OR
 RECEIVED BY OWRD
 MAR 07 2016
 SALEM, OR

Please provide any information for your existing or proposed well(s) that you believe may be helpful in evaluating your application. For existing wells, describe any previous alteration(s) or repair(s) not documented in the attached well log or other materials (*attach additional sheets if necessary*).

RECEIVED BY OWRD
 MAR 28 2016

G-10272

SECTION 3: WELL DEVELOPMENT, CONTINUED

Total maximum rate requested: 30 gpm (each well will be evaluated at the maximum rate unless you indicate well-specific rates and annual volumes in the table below).

The table below must be completed for each source to be evaluated or the application will be returned. If this is an existing well, the information may be found on the applicable well log. (If a well log is available, please submit it in addition to completing the table.) If this is a proposed well, or well-modification, consider consulting with a licensed well driller, geologist, or certified water right examiner to obtain the necessary information.

OWNER'S WELL NAME OR NO.	PROPOSED	EXISTING	WELL ID (WELL TAG) NO.* OR WELL LOG ID**	FLOWING ARTESIAN	CASING DIAMETER	CASING INTERVALS (IN FEET)	PERFORATED OR SCREENED INTERVALS (IN FEET)	SEAL INTERVALS (IN FEET)	MOST RECENT STATIC WATER LEVEL & DATE (IN FEET)	PROPOSED USE			
										SOURCE AQUIFER***	TOTAL WELL DEPTH	WELL-SPECIFIC RATE (GPM)	ANNUAL VOLUME (ACRE-FEET)
	<input type="checkbox"/>	<input checked="" type="checkbox"/>	97092	<input type="checkbox"/>	6				42-5/2015	Quaternary-Late Tertiary Sediment	100 ft	40	5.4
	<input type="checkbox"/>	<input type="checkbox"/>		<input type="checkbox"/>									
	<input type="checkbox"/>	<input type="checkbox"/>		<input type="checkbox"/>									
	<input type="checkbox"/>	<input type="checkbox"/>		<input type="checkbox"/>									
	<input type="checkbox"/>	<input type="checkbox"/>		<input type="checkbox"/>									
	<input type="checkbox"/>	<input type="checkbox"/>		<input type="checkbox"/>									
	<input type="checkbox"/>	<input type="checkbox"/>		<input type="checkbox"/>									
	<input type="checkbox"/>	<input type="checkbox"/>		<input type="checkbox"/>									

* Licensed drillers are required to attach a Department-supplied Well Tag, with a unique Well ID or Well Tag Number to all new or newly altered wells. Landowners can request a Well ID for existing wells that do not have one. The Well ID is intended to serve as a unique identification number for each well.
 ** A well log ID (e.g. MARI 1234) is assigned by the Department to each log in the agency's well log database. A separate well log is required for each subsequent alteration of the well.
 *** Source aquifer examples: Troutdale Formation, gravel and sand, Columbia River, etc.

Revised 2/1/2012

MAR 14 2016
Ground Water/5
SALEM, OR

RECEIVED BY OWRD
MAR 07 2016
SALEM, OR

RECEIVED BY OWRD
MAR 28 2016
SALEM, OR

SECTION 4: WATER USE

USE	PERIOD OF USE	ANNUAL VOLUME (ACRE-FEET)
Orchard Irrigation	April 1 through October 31	5.4

Exempt Uses: Please note that 15,000 gallons per day for single or group **domestic** purposes and 5,000 gallons per day for a single **industrial or commercial** purpose are exempt from permitting requirements.

For irrigation use only:

Please indicate the number of primary and supplemental acres to be irrigated (*must match map*).

Primary: 3.5 Acres Supplemental: 0 Acres

List the Permit or Certificate number of the underlying primary water right(s): N/A

Indicate the maximum total number of acre-feet you expect to use in an irrigation season: 6.0

RECEIVED BY OWRD

- If the use is **municipal or quasi-municipal**, attach **Form M**

MAR 28 2016

- If the use is **domestic**, indicate the number of households: _____

If the use is **mining**, describe what is being mined and the method(s) of extraction: _____

SALEM, OR

SECTION 5: WATER MANAGEMENT

RECEIVED BY OWRD RECEIVED BY OWRD

A. Diversion and Conveyance

What equipment will you use to pump water from your well(s)?

MAR 14 2016

MAR 07 2016

Pump (give horsepower and type): 3hp VFD controler

SALEM, OR

SALEM, OR

Other means (describe): _____

Provide a description of the proposed means of diversion, construction, and operation of the diversion works and conveyance of water. Diversion is by well constructed by licensed driller and operated by automatic timer.

B. Application Method

What equipment and method of application will be used? (e.g., drip, wheel line, high-pressure sprinkler)
Micro sprinkler R-10 Nelson

C. Conservation

Please describe why the amount of water requested is needed and measures you propose to: prevent waste; measure the amount of water diverted; prevent damage to aquatic life and riparian habitat; prevent the discharge of contaminated water to a surface stream; prevent adverse impact to public uses of affected surface waters.

Amount of water requested is typical of orchard irrigation requirements in this area. Micro sprinkler irrigation is an efficient method for the intended use.

SECTION 6: STORAGE OF GROUND WATER IN A RESERVOIR

If you would like to store ground water in a reservoir, complete this section (*if more than one reservoir, reproduce this section for each reservoir*).

Reservoir name: N/A Acreage inundated by reservoir: _____

Use(s): _____

Volume of Reservoir (acre-feet): _____ Dam height (feet, if excavated, write "zero"): _____

Note: If the dam height is greater than or equal to 10.0' above land surface AND the reservoir will store 9.2 acre feet or more, engineered plans and specifications must be approved prior to storage of water.

SECTION 7: USE OF STORED GROUND WATER FROM THE RESERVOIR

If you would like to use stored ground water from the reservoir, complete this section (if more than one reservoir, reproduce this section for each reservoir).

Annual volume (acre-feet): _____

USE OF STORED GROUND WATER	PERIOD OF USE
	RECEIVED BY OWRD
	MAR 28 2016

SALEM, OR

SECTION 8: PROJECT SCHEDULE

Date construction will begin: N/A Existing well

RECEIVED BY OWRD

RECEIVED BY OWRD

Date construction will be completed: _____

MAR 14 2016

MAR 07 2016

Date beneficial water use will begin: April 1, 2017

SALEM, OR

SALEM, OR

SECTION 9: WITHIN A DISTRICT

Check here if the point of diversion or place of use are located within or served by an irrigation or other water district.

Irrigation District Name	Address	
City	State	Zip

SECTION 10: REMARKS

Use this space to clarify any information you have provided in the application (attach additional sheets if necessary).

Land Use Information Form



Oregon Water Resources Department
725 Summer Street NE, Suite A
Salem, Oregon 97301-1266
(503) 986-0900
www.wrd.state.or.us

RECEIVED BY OWRD

MAR 28 2016

NOTE TO APPLICANTS

SALEM, OR

In order for your application to be processed by the Water Resources Department (WRD), this Land Use Information Form must be completed by a local government planning official in the jurisdiction(s) where your water right will be used and developed. The planning official may choose to complete the form while you wait, or return the receipt stub to you. Applications received by WRD without the Land Use Form or the receipt stub will be returned to you. Please be aware that your application will not be approved without land use approval.

This form is NOT required if:

- 1) Water is to be diverted, conveyed, and/or used only on federal lands; **OR**
- 2) The application is for a water right transfer, allocation of conserved water, exchange, permit amendment, or ground water registration modification, and **all** of the following apply:
 - a) The existing and proposed water use is located entirely within lands zoned for exclusive farm-use or within an irrigation district;
 - b) The application involves a change in place of use only;
 - c) The change does not involve the placement or modification of structures, including but not limited to water diversion, impoundment, distribution facilities, water wells and well houses; **and**
 - d) The application involves irrigation water uses only.

RECEIVED BY OWRD

MAR 14 2016

NOTE TO LOCAL GOVERNMENTS

SALEM, OR

The person presenting the attached Land Use Information Form is applying for or modifying a water right. The Water Resources Department (WRD) requires its applicants to obtain land-use information to be sure the water rights do not result in land uses that are incompatible with your comprehensive plan. Please complete the form or detach the receipt stub and return it to the applicant for inclusion in their water right application. You will receive notice once the applicant formally submits his or her request to the WRD. The notice will give more information about WRD's water rights process and provide additional comment opportunities. You will have 30 days from the date of the notice to complete the land-use form and return it to the WRD. If no land-use information is received from you within that 30-day period, the WRD may presume the land use associated with the proposed water right is compatible with your comprehensive plan. Your attention to this request for information is greatly appreciated by the Water Resources Department. If you have any questions concerning this form, please contact the WRD's Customer Service Group at 503-986-0801.

RECEIVED BY OWRD

MAR 07 2016

Land Use Information Form



Oregon Water Resources Department
725 Summer Street NE, Suite A
Salem, Oregon 97301-1266
(503) 986-0900
www.wrd.state.or.us

Applicant: Larry

First

Brown

Last

RECEIVED BY OWRD

Mailing Address: 5725 Berry Rd

MAR 07 2016

Parkdale

City

OR

State

97041 Daytime Phone: 541-352-3519

Zip

SALEM, OR

A. Land and Location

Please include the following information for all tax lots where water will be diverted (taken from its source), conveyed (transported), and/or used or developed. Applicants for municipal use, or irrigation uses within irrigation districts may substitute existing and proposed service-area boundaries for the tax-lot information requested below.

Township	Range	Section	¼ ¼	Tax Lot #	Plan Designation (e.g., Rural Residential/RR-5)	Water to be:			Proposed Land Use:
1N	10E	30	nw/ nw	3401	EFU	<input checked="" type="checkbox"/> Diverted	<input checked="" type="checkbox"/> Conveyed	<input checked="" type="checkbox"/> Used	Arig cultu re
						<input type="checkbox"/> Diverted	<input type="checkbox"/> Conveyed	<input type="checkbox"/> Used	
						<input type="checkbox"/> Diverted	<input type="checkbox"/> Conveyed	<input type="checkbox"/> Used	
						<input type="checkbox"/> Diverted	<input type="checkbox"/> Conveyed	<input type="checkbox"/> Used	

List all counties and cities where water is proposed to be diverted, conveyed, and/or used or developed:

Parkdale, Hood River County	RECEIVED BY OWRD MAR 28 2016
-----------------------------	---------------------------------

SALEM, OR

B. Description of Proposed Use

Type of application to be filed with the Water Resources Department:

- Permit to Use or Store Water
 Water Right Transfer
 Permit Amendment or Ground Water Registration Modification
 Limited Water Use License
 Allocation of Conserved Water
 Exchange of Water

Source of water:
 Reservoir/Pond
 Ground Water
 Surface Water (name) _____

Estimated quantity of water needed: 30
 cubic feet per second
 gallons per minute
 acre-feet

Intended use of water:
 Irrigation
 Commercial
 Industrial
 Domestic for _____ household(s)
 Municipal
 Quasi-Municipal
 Instream
 Other _____

Briefly describe:

Irrigation for tree nut orchard



For Local Government Use Only

The following section must be completed by a planning official from each county and city listed unless the project will be located entirely within the city limits. In that case, only the city planning agency must complete this form. This deals only with the local land-use plan. Do not include approval for activities such as building or grading permits.

Please check the appropriate box below and provide the requested information

- Land uses to be served by the proposed water uses (including proposed construction) are allowed outright or are not regulated by your comprehensive plan. Cite applicable ordinance section(s): Article 7, section 7.02
Use Table for EAU farm uses allowed outright.
- Land uses to be served by the proposed water uses (including proposed construction) involve discretionary land-use approvals as listed in the table below. (Please attach documentation of applicable land-use approvals which have already been obtained. Record of Action/land-use decision and accompanying findings are sufficient.) **If approvals have been obtained but all appeal periods have not ended, check "Being pursued."**

Type of Land-Use Approval Needed (e.g., plan amendments, rezones, conditional-use permits, etc.)	Cite Most Significant, Applicable Plan Policies & Ordinance Section References	Land-Use Approval:	
		<input type="checkbox"/> Obtained <input type="checkbox"/> Denied	<input type="checkbox"/> Being Pursued <input type="checkbox"/> Not Being Pursued
		<input type="checkbox"/> Obtained <input type="checkbox"/> Denied	<input type="checkbox"/> Being Pursued <input type="checkbox"/> Not Being Pursued
		<input type="checkbox"/> Obtained <input type="checkbox"/> Denied	<input type="checkbox"/> Being Pursued <input type="checkbox"/> Not Being Pursued
		<input type="checkbox"/> Obtained <input type="checkbox"/> Denied	<input type="checkbox"/> Being Pursued <input type="checkbox"/> Not Being Pursued
		<input type="checkbox"/> Obtained <input type="checkbox"/> Denied	<input type="checkbox"/> Being Pursued <input type="checkbox"/> Not Being Pursued

Local governments are invited to express special land-use concerns or make recommendations to the Water Resources Department regarding this proposed use of water below, or on a separate sheet.

RECEIVED BY OWRD	RECEIVED BY OWRD	RECEIVED BY OWRD
MAR 28 2016	MAR 14 2016	MAR 07 2016
SALEM, OR	SALEM, OR	SALEM, OR

Keith Cleveland, Planner
 Name: _____ Title: _____
 Signature: [Signature] Phone: 541-387-6840 Date: 3/3/16
 Government Entity: Hood River County

Note to local government representative: Please complete this form or sign the receipt below and return it to the applicant. If you sign the receipt, you will have 30 days from the Water Resources Department's notice date to return the completed Land Use Information Form or WRD may presume the land use associated with the proposed use of water is compatible with local comprehensive plans.

Receipt for Request for Land Use Information

Applicant name: _____
 City or County: _____ Staff contact: _____
 Signature: _____ Phone: _____ Date: _____

LEGAL DESCRIPTION

**THE EAST HALF OF LOT 89, ADDTION OF 1920 TO WOODWORTH
ACRES, IN THE CITY OF PARKDALE, COUNTY OF HOOD RIVER
AND STATE OF OREGON**

RECEIVED BY OWRD

MAR 28 2016

SALEM, OR

RECEIVED BY OWRD

MAR 14 2016

SALEM, OR

RECEIVED BY OWRD

MAR 07 2016

SALEM, OR

Application for a Permit to Use Ground Water



Oregon Water Resources Department
725 Summer Street NE, Suite A
Salem, Oregon 97301-1266
(503) 986-0900
www.wrd.state.or.us

RECEIVED BY OWRD

Water-Use Permit Application Processing

MAR 28 2016

1. Completeness Determination

The Department evaluates whether the application and accompanying map contain all of the information required under OAR 690-310-0040 and OAR 690-310-0050 (www.oregon.gov/owrd/law). The Department also determines whether the proposed use is prohibited by statute. If the Department determines that the application is incomplete, all fees have not been paid, or the use is prohibited by statute, the application and all fees submitted are returned to the applicant.

SALEM, OR

2. Initial Review

The Department reviews the application to determine whether water is available during the period requested, whether the proposed use is restricted or limited by rule or statute, and whether other issues may preclude approval of or restrict the proposed use. An Initial Review (IR) containing preliminary determinations is mailed to the applicant. The applicant has 14 days from the mailing date to withdraw the application from further processing and receive a refund of all fees paid minus \$200. The applicant may put the application on hold for up to 180 days and may request additional time if necessary.

3. Public Notice

Within 7 days of the mailing of the initial review, the Department gives public notice of the application in the weekly notice published by the Department at www.oregon.gov/owrd. The public comment period is 30 days from publication in the weekly notice.

RECEIVED BY OWRD

MAR 14 2016

4. Proposed Final Order Issued

The Department reviews any comments received, including comments from other state agencies related to the protection of sensitive, threatened or endangered fish species. Within 60 days of completion of the IR, the Department issues a Proposed Final Order (PFO) explaining the proposed decision to deny or approve the application. A PFO proposing approval of an application will include a draft permit, and may request additional information or outstanding fees required prior to permit issuance.

SALEM, OR

5. Public Notice

Within 7 days of issuing the PFO, the Department gives public notice in the weekly notice. Notice includes information about the application and the PFO. Protest must be received by the Department within 45 days after publication of the PFO in the weekly notice. Anyone may file a protest. The protest filing fee is \$350.00 for the applicant and \$700.00 for non-applicants. Protests are filed on approximately 10% of Proposed Final Orders. If a protest is filed, the Department will attempt to settle the protest but will schedule a contested case hearing if necessary.

6. Final Order Issued

If no protests are filed, the Department issues a Final Order consistent with the PFO. If the application is approved, a permit is issued that specifies the details of the authorized use and any terms, limitations or conditions that the Department deems appropriate.

RECEIVED BY OWRD

MAR 07 2016



Oregon

Kate Brown, Governor

March 7, 2016

Larry Brown
Hood River Chestnut Company, LLC
5725 Berry Rd.
Parkdale, OR 97041

Water Resources Department

North Mall Office Building
725 Summer St NE, Suite A
Salem, OR 97301
Phone (503) 986-0900
Fax (503) 986-0904
www.wrd.state.or.us

Dear Larry:


The Water Resources Department has received your application to use or store water. At this time however, we are unable to accept your application, because the minimum filing requirements are not met according to the Oregon Administrative Rules (OAR 690-310-0040 and 0050).

We are hereby returning the incomplete application and the fees submitted. Please return the application, the required information, and this checklist, so the Department may begin processing your application in a timely manner.

This review is based only on the completeness of your application. Any determination of water availability, compliance with basin plan rules, or any other water related issues has not been made.

Should you have any questions, please do not hesitate to contact Customer Service at the address above or by telephone at 503-986-0801.

Sincerely,


Jeffrey D. Pierceall
Customer Service

Cc: OWRD Fiscal

RECEIVED BY OWRD

MAR 14 2016

SALEM, OR

RECEIVED BY OWRD

MAR 28 2016

SALEM, OR

G-18272



- The **map** must meet all the minimum requirements of OAR 690-310-0050.
 - Township, Range, Section
 - Location of main canals, ditches, pipelines or flumes (if POA/POD is outside of POU)
 - Place of use, $\frac{1}{4}$ - $\frac{1}{4}$'s and tax lot clearly identified
 - Even map scale not less than 4" = 1 mile (1"= 1320 ft.); examples: 1" = 100 ft., 1" = 200 ft.
 - Location of *each* diversion point, well or dam by reference to a recognized public land survey corner. Multiple wells shall be uniquely labeled, and identified on well logs if existing.
 - Reference corner on map
 - North Directional Symbol
 - Number of acres per $\frac{1}{4}$ - $\frac{1}{4}$ if for irrigation, nursery, or agriculture
 -



Oregon

Kate Brown, Governor

March 15, 2016

Larry Brown
Hood River Chestnut Company, LLC
5725 Berry Rd.
Parkdale, OR 97041

Water Resources Department

North Mall Office Building
725 Summer St NE, Suite A
Salem, OR 97301
Phone (503) 986-0900
Fax (503) 986-0904
www.wrd.state.or.us

Dear Larry:


The Water Resources Department has received your application to use or store water. At this time however, we are unable to accept your application, because the minimum filing requirements are not met according to the Oregon Administrative Rules (OAR 690-310-0040 and 0050).

We are hereby returning the incomplete application and the fees submitted. Please return the application, the required information, and this checklist, so the Department may begin processing your application in a timely manner.

This review is based only on the completeness of your application. Any determination of water availability, compliance with basin plan rules, or any other water related issues has not been made.

Should you have any questions, please do not hesitate to contact Customer Service at the address above or by telephone at 503-986-0801.

Sincerely,



Jeffrey D. Pierceall
Customer Service

Cc: OWRD Fiscal

RECEIVED BY OWRD

MAR 28 2016

SALEM, OR

61-18272



- The **map** must meet **ALL** the minimum requirements of OAR 690-310-0050.
 - Township, Range, Section
 - Location of main canals, ditches, pipelines or flumes (if POA/POD is outside of POU)
 - Place of use, $\frac{1}{4}$ - $\frac{1}{4}$'s and tax lot clearly identified
 - Even map scale not less than 4" = 1 mile (1"= 1320 ft.); examples: 1" = 100 ft., 1" = 200 ft.
 - Location of *each* diversion point, well or dam by reference to a recognized public land survey corner (measured distance). Multiple wells shall be uniquely labeled, and identified on well logs if existing.
 - Reference corner on map
 - North Directional Symbol
 - Number of acres per $\frac{1}{4}$ - $\frac{1}{4}$ if for irrigation, nursery, or agriculture
 - For a standard reservoir application to store ≥ 9.2 acre feet AND having a dam height ≥ 10 feet, map must be prepared by a CWRE