

# Application for a Permit to Use Surface Water



**Oregon Water Resources Department**  
725 Summer Street NE, Suite A  
Salem Oregon 97301-1266  
(503) 986-0900  
www.wrd.state.or.us

## SECTION 1: APPLICANT INFORMATION AND SIGNATURE

### Applicant Information

NAME RANDOLPH AND BETSY CROCKETT		PHONE (HM) 541-733-8038	
PHONE (WK)	CELL	FAX	
ADDRESS 1837 WHISTLERS PARK RD.			
CITY ROSEBURG	STATE OR	ZIP 97470	E-MAIL *

RECEIVED BY OWRD

APR 04 2016

SALEM, OR

### Organization Information

NAME		PHONE	FAX
ADDRESS			CELL
CITY	STATE	ZIP	E-MAIL *

### Agent Information – The agent is authorized to represent the applicant in all matters relating to this application.

AGENT / BUSINESS NAME		PHONE	FAX
ADDRESS			CELL
CITY	STATE	ZIP	E-MAIL *



Note: Attach multiple copies as needed

\* By providing an e-mail address, consent is given to receive all correspondence from the department electronically. (paper copies of the final order documents will also be mailed.)

**By my signature below I confirm that I understand:**

- I am asking to use water specifically as described in this application.
- Evaluation of this application will be based on information provided in the application packet.
- I cannot legally use water until the Water Resources Department issues a permit to me.
- The Department encourages all applicants to wait for a permit to be issued before beginning construction of any proposed diversion. Acceptance of this application does not guarantee a permit will be issued.
- If I begin construction prior to the issuance of a permit, I assume all risks associated with my actions.
- If I get a permit, I must not waste water.
- If development of the water use is not according to the terms of the permit, the permit can be cancelled.
- The water use must be compatible with local comprehensive land use plans.
- Even if the Department issues a permit, I may have to stop using water to allow senior water right holders to get water to which they are entitled.

**I (we) affirm that the information contained in this application is true and accurate.**

  
Applicant Signature  
  
Applicant Signature

Betsy B Crockett  
Print Name and title if applicable  
RANDOLPH T CROCKETT  
Print Name and title if applicable

3-29-16  
Date  
3-29-16  
Date

Revise

For Department Use		
App. No. <u>S-88201</u>	Permit No. _____	Date _____

**SECTION 2: PROPERTY OWNERSHIP**

Please indicate if you own all the lands associated with the project from which the water is to be diverted, conveyed, and used.

Yes

There are no encumbrances.

This land is encumbered by easements, rights of way, roads or other encumbrances.

RECEIVED BY OWRD

APR 04 2016

No

I have a recorded easement or written authorization permitting access.

I do not currently have written authorization or easement permitting access.

Written authorization or an easement is not necessary, because the only affected lands I do not own are state-owned submersible lands, and this application is for irrigation and/or domestic use only (ORS 274.040).

Water is to be diverted, conveyed, and/or used only on federal lands.

SALEM, OR

List the names and mailing addresses of all affected landowners (*attach additional sheets if necessary*).

\_\_\_\_\_

***You must provide the legal description of: 1. The property from which the water is to be diverted, 2. Any property crossed by the proposed ditch, canal or other work, and 3. Any property on which the water is to be used as depicted on the map.***

**SECTION 3: SOURCE OF WATER**

**A. Proposed Source of Water**

Provide the commonly used name of the water body from which water will be diverted, and the name of the stream or lake it flows into. If unnamed, say so:

Source 1: North Umpqua River

Tributary to: Umpqua River>Pacific Ocean

Source 2: \_\_\_\_\_

Tributary to: \_\_\_\_\_

Source 3: \_\_\_\_\_

Tributary to: \_\_\_\_\_

Source 4: \_\_\_\_\_

Tributary to: \_\_\_\_\_

If any source listed above is stored water that is authorized under a water right permit, certificate, or decree, attach a copy of the document or list the document number (for decrees, list the volume, page and/or decree name).

**B. Applications to Use Stored Water**

Do you, or will you, own the reservoir(s) described in item 3A above?

Yes.

No. (Please enclose a copy of your written notification to the operator of the reservoir of your intent to file this application, which you should have already mailed or delivered to the operator.)

If *all* sources listed in item 3A are stored water, the Department will review your application using the expedited process provided in ORS 537.147, unless you check the box below. Please see the instruction booklet for more information.

By checking this box, you are requesting that the Department process your application under the standard process outlined in ORS 537.150 and 537.153, rather than the expedited process provided by ORS 537.147. To file an application under the standard process, you must enclose the following:

- A copy of a signed non-expired contract or other agreement with the owner of the reservoir (if not you) to impound the volume of water you propose to use in this application.
- A copy of your written agreement with the party (if any) delivering the water from the reservoir to you.

**SECTION 4: WATER USE**

Provide the amount of water you propose to use from each source, for each use, in cubic feet-per-second (cfs) or gallons-per-minute (gpm). If the proposed use is from storage, provide the amount in acre-feet (af):

*(1 cfs equals 448.8 gpm. 1 acre-foot equals 325,851 gallons or 43,560 cubic feet)*

SOURCE	USE	PERIOD OF USE	AMOUNT
North Umpqua River	Domestic Expanded	Year-round	0.01 <input checked="" type="checkbox"/> cfs <input type="checkbox"/> gpm <input type="checkbox"/> af
			<input type="checkbox"/> cfs <input type="checkbox"/> gpm <input type="checkbox"/> af
			<input type="checkbox"/> cfs <input type="checkbox"/> gpm <input type="checkbox"/> af
			<input type="checkbox"/> cfs <input type="checkbox"/> gpm <input type="checkbox"/> af

**For irrigation use only:**  
 Please indicate the number of primary and supplemental acres to be irrigated.  
 Primary: \_\_\_\_\_ Acres                      Supplemental: \_\_\_\_\_ Acres  
 List the Permit or Certificate number of the underlying primary water right(s): \_\_\_\_\_  
 Indicate the maximum total number of acre-feet you expect to use in an irrigation season: \_\_\_\_\_

RECEIVED BY OWRD

- If the use is **municipal or quasi-municipal**, attach **Form M**
- If the use is **domestic**, indicate the number of households: 1
- If the use is **mining**, describe what is being mined and the method(s) of extraction:

APR 04 2016

SALEM, OR

## SECTION 5: WATER MANAGEMENT

### A. Diversion and Conveyance

What equipment will you use to pump water from your source?

Pump (give horsepower and type): 2 Horsepower, submersible

Other means (describe): \_\_\_\_\_

Provide a description of the proposed means of diversion, construction, and operation of the diversion works and conveyance of water.

Water will be pumped from the North Umpqua River for domestic purposes and .50 acre irrigation.

### B. Application Method

What equipment and method of application will be used? (e.g., drip, wheel line, high-pressure sprinkler)

Household plumbing system and residential lawn/garden sprinkler irrigation.

### C. Conservation

Please describe why the amount of water requested is needed and measures you propose to: prevent waste; measure the amount of water diverted; prevent damage to public uses of affected surface waters.

Water is needed for domestic use and lawn/garden irrigation on the property. Best residential management practices will be used to prevent waste, erosion and control run-off.

## SECTION 6: RESOURCE PROTECTION

In granting permission to use water from a stream or lake, the state encourages, and in some instances requires, careful control of activities that may affect the waterway or streamside area. See instruction guide for a list of possible permit requirements from other agencies. Please indicate any of the practices you plan to undertake to protect water resources.

- Diversion will be screened to prevent uptake of fish and other aquatic life.  
Describe planned actions: ODFW approved fish screening will be installed on pump intake prior to diversion of water.
- Excavation or clearing of banks will be kept to a minimum to protect riparian or streamside areas.  
Describe planned actions: None planned.
- Operating equipment in a water body will be managed and timed to prevent damage to aquatic life.  
Describe: None planned.
- Water quality will be protected by preventing erosion and run-off of waste or chemical products.  
Describe: Will use best residential management practices to prevent erosion and run-off.

RECEIVED BY OWRD

APR 04 2016

SALEM, OR

**SECTION 7: PROJECT SCHEDULE**

Date construction will begin: Upon issuance of permit

Date construction will be completed: October 1, 2016

Date beneficial water use will begin: October 1, 2017

**SECTION 8: WITHIN A DISTRICT**

Check here if the point of diversion or place of use are located within or served by an irrigation or other water district.

Irrigation District Name	Address	
City	State	Zip

**SECTION 9: REMARKS**

Use this space to clarify any information you have provided in the application.

\_\_\_\_\_

RECEIVED BY OWRD

APR 04 2016

SALEM, OR



00150924200600137610020029

06/01/2006 10:23:15 AM

DEED-WD Cnt=1 Stn=13 MAILDESK  
\$10.00 \$11.00 \$5.00

**WARRANTY DEED**

\*\*\*\*\*

Recording Information Required by ORS 205.234

- 1. Name of Transaction: Warranty Deed
- 2. Name of Parties: Grantor: Randolph Crockett  
Grantee: Randolph Crockett and Betsy B. Ford,  
not as tenants in common, but as joint  
tenants with rights of survivorship
- 3. Person to Whom Documents to be Returned: Hamilton W. Budge, Jr.  
725 Country Club Rd.  
Eugene, OR 97401
- 4. True and Actual Consideration: Other than Money
- 5. Please Send Tax Statements to: No Change  
Tax Account No. 26-04W-17A-00900
- 6. Information Required by ORS 205.125: N/A

RECEIVED BY OWRD

APR 04 2016

SALEM, OR

\*\*\*\*\*

KNOW ALL PERSONS BY THESE PRESENTS, that Randolph Crockett, hereinafter called the Grantor, for the consideration hereinafter stated, to Grantor paid by Randolph Crockett and Betsy B. Ford, not as tenants in common, but as joint tenants with rights of survivorship, hereinafter called the Grantee, does hereby grant, bargain, sell and convey unto the said Grantee and Grantees' heirs, successors and assigns, Grantor's interest in that certain real property, with the tenements, hereditaments and appurtenances thereunto belonging or appertaining, situated in the County of Douglas and State of Oregon, described as follows, to-wit:

Lot seven (7), Block one (1), Plat "A," Whistlers Homes, Douglas County, Oregon.

To have and to hold the same unto the said Grantee and Grantees' heirs, successors and assigns forever.

And said Grantor hereby covenants to and with said Grantee and Grantees' heirs, successors and assigns, that Grantor is lawfully seized in fee simple of the above granted premises, subject to all encumbrances, easements, reservations and restrictions of record.

The true and actual consideration paid for this transfer, stated in terms of dollars, is other than money.

The liability and obligations of Grantor to Grantee and Grantees' heirs and assigns under the warranties and covenants contained herein or provided by law shall be limited to the amount, nature and terms of any right of indemnification available to Grantor under any title insurance policy, and Grantor shall have no liability or obligation except to the

S-88201

extent that reimbursement for such liability or obligation is available to Grantor under any such title insurance policy. The limitations contained herein expressly do not relieve Grantor of any liability or obligations under this instrument, but merely define the scope, nature, and amount of such liability or obligations.

THIS INSTRUMENT WILL NOT ALLOW USE OF THE PROPERTY DESCRIBED IN THIS INSTRUMENT IN VIOLATION OF APPLICABLE LAND USE LAWS AND REGULATIONS. BEFORE SIGNING OR ACCEPTING THIS INSTRUMENT, THE PERSON ACQUIRING FEE TITLE TO THE PROPERTY SHOULD CHECK WITH THE APPROPRIATE CITY OR COUNTY PLANNING DEPARTMENT TO VERIFY APPROVED USES AND TO DETERMINE ANY LIMITS ON LAWSUITS AGAINST FARMING OR FOREST PRACTICES AS DEFINED IN ORS 30.930.

IN WITNESS WHEREOF, the grantor has executed this instrument this 22 day of MAY, 2006.


Randolph Crockett  
RANDOLPH CROCKETT

STATE OF Oregon )  
County of Douglas ) ss.

May 22, 2006

Personally appeared the above-named Randolph Crockett, who acknowledged the foregoing instrument to be his voluntary act and deed. Before me.

Nancy Trueblood  
Notary Public for Oregon



RECEIVED BY OWRD

APR 04 2016

SALEM, OR

**END OF DOCUMENT**



**DOUGLAS COUNTY PLANNING & BUILDING**

Room 106, Justice Building  
Douglas County Courthouse, Roseburg, Oregon 97470  
Planning - (541) 440-4289  
Building - (541) 440-4559

Date Printed  
3/29/2016  
2:23 pm

**Permit Number: WS16-0208**  
**Job Address: 1837 WHISTLERS PARK RD, ROSEBURG**

**Receipt: P23123**

<b>Fee Description</b>	<b>Fee Amount</b>
LAND USE COMPATABILITY STATEMENT	\$165.00
<b>Total Fees Paid:</b>	<b>\$165.00</b>

Date Paid: **3/29/2016**  
Paid By: **CROCKETT, BETSY**  
Pay Method: **CHECK 1793**  
Received By: **COUNTER1**

RECEIVED BY OWARD  
APR 04 2016  
SALEM, OR



# Land Use Information Form



**Oregon Water Resources Department**  
 725 Summer Street NE, Suite A  
 Salem, Oregon 97301-1266  
 (503) 986-0900  
 www.wrd.state.or.us

Applicant(s): Randolph and Betsy Crockett

Mailing Address: 1837 Whistlers Park Rd.

City: Roseburg

State: OR

Zip Code: 97470

Daytime Phone: 541-733-8038

## A. Land and Location

Please include the following information for all tax lots where water will be diverted (taken from its source), conveyed (transported), and/or used or developed. Applicants for municipal use, or irrigation uses within irrigation districts may substitute existing and proposed service-area boundaries for the tax-lot information requested below.

Township	Range	Section	¼ ¼	Tax Lot #	Plan Designation (e.g., Rural Residential/RR-5)	Water to be:			Proposed Land Use:
<u>26S.</u>	<u>4W.</u>	<u>17</u>	<u>A</u>	<u>900</u>	<u>RC2</u>	<input checked="" type="checkbox"/> Diverted	<input checked="" type="checkbox"/> Conveyed	<input checked="" type="checkbox"/> Used	_____
_____	_____	_____	_____	_____	_____	<input type="checkbox"/> Diverted	<input type="checkbox"/> Conveyed	<input type="checkbox"/> Used	_____
_____	_____	_____	_____	_____	_____	<input type="checkbox"/> Diverted	<input type="checkbox"/> Conveyed	<input type="checkbox"/> Used	_____
_____	_____	_____	_____	_____	_____	<input type="checkbox"/> Diverted	<input type="checkbox"/> Conveyed	<input type="checkbox"/> Used	_____

List all counties and cities where water is proposed to be diverted, conveyed, and/or used or developed:

Douglas County

## B. Description of Proposed Use

Type of application to be filed with the Water Resources Department:

- Permit to Use or Store Water   
  Water Right Transfer   
  Permit Amendment or Ground Water Registration Modification  
 Limited Water Use License   
  Allocation of Conserved Water   
  Exchange of Water

Source of water:  Reservoir/Pond   
 Ground Water   
 Surface Water (name) North Umpqua River

Estimated quantity of water needed: 0.01  cubic feet per second   
 gallons per minute   
 acre-feet

Intended use of water:  Irrigation   
 Commercial   
 Industrial   
 Domestic for \_\_\_\_\_ household(s)  
 Municipal   
 Quasi-Municipal   
 Instream   
 Other \_\_\_\_\_

Briefly describe:

Water is needed for domestic purposes and irrigation of .50 acre lawn/garden.

**Note to applicant:** If the Land Use Information Form cannot be completed while you wait, please have a local government representative sign the receipt at the bottom of the next page and include it with the application filed with the Water Resources Department.

See bottom of Page 3. →

RECEIVED BY OWRD

APR 04 2016

APR 04 2016

# For Local Government Use Only

SALEM, OR

The following section must be completed by a planning official from each county and city listed unless the project will be located entirely within the city limits. In that case, only the city planning agency must complete this form. This deals only with the local land-use plan. Do not include approval for activities such as building or grading permits.

**Please check the appropriate box below and provide the requested information**

- Land uses to be served by the proposed water uses (including proposed construction) are allowed outright or are not regulated by your comprehensive plan. Cite applicable ordinance section(s): 3.9.050
- Land uses to be served by the proposed water uses (including proposed construction) involve discretionary land-use approvals as listed in the table below. (Please attach documentation of applicable land-use approvals which have already been obtained. Record of Action/land-use decision and accompanying findings are sufficient.) **If approvals have been obtained but all appeal periods have not ended, check "Being pursued."**

Type of Land-Use Approval Needed (e.g., plan amendments, rezones, conditional-use permits, etc.)	Cite Most Significant, Applicable Plan Policies & Ordinance Section References	Land-Use Approval:	
		<input type="checkbox"/> Obtained <input type="checkbox"/> Denied	<input type="checkbox"/> Being Pursued <input type="checkbox"/> Not Being Pursued
		<input type="checkbox"/> Obtained <input type="checkbox"/> Denied	<input type="checkbox"/> Being Pursued <input type="checkbox"/> Not Being Pursued
		<input type="checkbox"/> Obtained <input type="checkbox"/> Denied	<input type="checkbox"/> Being Pursued <input type="checkbox"/> Not Being Pursued
		<input type="checkbox"/> Obtained <input type="checkbox"/> Denied	<input type="checkbox"/> Being Pursued <input type="checkbox"/> Not Being Pursued
		<input type="checkbox"/> Obtained <input type="checkbox"/> Denied	<input type="checkbox"/> Being Pursued <input type="checkbox"/> Not Being Pursued

Local governments are invited to express special land-use concerns or make recommendations to the Water Resources Department regarding this proposed use of water below, or on a separate sheet.

WS16-0208 Rept#16-0208  
R68273

Name: JAMIE CHARTER Title: DP  
 Signature: [Signature] Phone: 541-440-4289 Date: 3-29-16  
 Government Entity: DOUGLAS COUNTY

**Note to local government representative:** Please complete this form or sign the receipt below and return it to the applicant. If you sign the receipt, you will have 30 days from the Water Resources Department's notice date to return the completed Land Use Information Form or WRD may presume the land use associated with the proposed use of water is compatible with local comprehensive plans.

**Receipt for Request for Land Use Information**

Applicant name: \_\_\_\_\_  
 City or County: \_\_\_\_\_ Staff contact: \_\_\_\_\_  
 Signature: \_\_\_\_\_ Phone: \_\_\_\_\_ Date: \_\_\_\_\_