

Application for a Permit to Use Surface Water



Oregon Water Resources Department
725 Summer Street NE, Suite A
Salem, Oregon 97301-1266
(503) 986-0900
www.wrd.state.or.us

RECEIVED BY OWRD

Water-Use Permit Application Processing

APR 06 2015

1. Completeness Determination

SALEM, OR

The Department evaluates whether the application and accompanying map contain all of the information required under OAR 690-310-0040 and OAR 690-310-0050 (www.oregon.gov/owrd/law.our). The Department also determines whether the proposed use is prohibited by statute. If the Department determines that the application is incomplete, all fees have not been paid, or the use is prohibited by statute, the application and all fees submitted are returned to the applicant.

2. Initial Review

The Department reviews the application to determine whether water is available during the period requested, whether the proposed use is restricted or limited by rule or statute, and whether other issues may preclude approval of or restrict the proposed use. An Initial Review (IR) containing preliminary determinations is mailed to the applicant. The applicant has 14 days from the mailing date to withdraw the application from further processing and receive a refund of all fees paid minus \$200. The applicant may put the application on hold for up to 180 days and may request additional time if necessary.

3. Public Notice

Within 7 days of the mailing of the initial review, the Department gives public notice of the application in the weekly notice published by the Department at www.oregon.gov/owrd. The public comment period is 30 days from publication in the weekly notice.

4. Proposed Final Order Issued

The Department reviews any comments received, including comments from other state agencies related to the protection of sensitive, threatened or endangered fish species. Within 60 days of completion of the IR, the Department issues a Proposed Final Order (PFO) explaining the proposed decision to deny or approve the application. A PFO proposing approval of an application will include a draft permit, and may request additional information or outstanding fees required prior to permit issuance.

5. Public Notice

Within 7 days of issuing the PFO, the Department gives public notice in the weekly notice. Notice includes information about the application and the PFO. Protest must be received by the Department within 45 days after publication of the PFO in the weekly notice. Anyone may file a protest. The protest filing fee is \$350.00 for the applicant and \$700.00 for non-applicants. Protests are filed on approximately 10% of Proposed Final Orders. If a protest is filed the Department will attempt to settle the protest but will schedule a contested case hearing if necessary.

6. Final Order Issued

If no protests are filed, the Department can issue a Final Order within 60 days of the close of the period for receiving protest. If the application is approved, a permit is issued. The permit specifies the details of the authorized use and any terms, limitations or conditions that the Department deems appropriate.

Minimum Requirements Checklist

Minimum Requirements (OAR 690-310-0040, OAR 690-310-0050 & ORS 537.140)

Include this checklist with the application

Check that each of the following items is included. The application will be returned if all required items are not included. If you have questions, please call the Water Rights Customer Service Group at (503) 986-0900.

- SECTION 1: applicant information and signature
- SECTION 2: property ownership
- SECTION 3: source of water requested
- SECTION 4: water use
- SECTION 5: water management
- SECTION 6: resource protection
- SECTION 7: project schedule
- SECTION 8: within a district
- SECTION 9: remarks

Attachments:

- Land Use Information Form with approval and signature (*must be an original*) or signed receipt
- Provide the legal description of: (1) the property from which the water is to be diverted, (2) any property crossed by the proposed ditch, canal or other work, and (3) any property on which the water is to be used as depicted on the map.
- Fees - Amount enclosed: \$ 1550.00
See the Department's Fee Schedule at www.oregon.gov/owrd or call (503) 986-0900.

Provide a map and check that each of the following items is included:

- Permanent quality and drawn in ink
- Even map scale not less than 4" = 1 mile (example: 1" = 400 ft, 1" = 1320 ft, etc.)
- North Directional Symbol
- Township, Range, Section, Quarter/Quarter, Tax Lots
- Reference corner on map
- Location of each well, and/or dam if applicable, by reference to a recognized public land survey corner (distances north/south and east/west)
- Indicate the area of use by Quarter/Quarter and tax lot clearly identified
- Number of acres per Quarter/Quarter and hatching to indicate area of use if for primary irrigation, supplemental irrigation, or nursery
- Location of main canals, ditches, pipelines or flumes (if well is outside of the area of use)
- Other:

RECEIVED BY OWRD

APR 06 2016

SALEM, OR

Application for a Permit to Use Surface Water



Oregon Water Resources Department
725 Summer Street NE, Suite A
Salem Oregon 97301-1266
(503) 986-0900
www.wrd.state.or.us

SECTION 1: APPLICANT INFORMATION AND SIGNATURE

Applicant Information

NAME B. Mahlon Brown, III, Trustee of the B. Mahlon Brown, III Trust			PHONE (HM) 541-831-6948
PHONE (WK) NONE	CELL NONE	FAX NONE	
ADDRESS 2259 HWY 234			RECEIVED BY OWRL APR 06 2016
CITY EAGLE POINT	STATE OR	ZIP 97524	

Organization Information

NAME			PHONE	FAX
ADDRESS			CELL	
CITY	STATE	ZIP	E-MAIL *	
EAGLE POINT	OR	97524	NONE	

Agent Information – The agent is authorized to represent the applicant in all matters relating to this application.

AGENT / BUSINESS NAME EVAN MALEPSY / Rogue Civil LLC			PHONE 541-621-2868	FAX NONE
ADDRESS 52 PINERIDGE LANE			CELL 541-621-2868	
CITY EAGLE POINT	STATE OR	ZIP 97524	E-MAIL * EMALEPSY@ROGUECIVIL.COM	


Note: Attach multiple copies as needed

* By providing an e-mail address, consent is given to receive all correspondence from the department electronically. (paper copies of the final order documents will also be mailed.)

By my signature below I confirm that I understand:

- I am asking to use water specifically as described in this application.
- Evaluation of this application will be based on information provided in the application packet.
- I cannot legally use water until the Water Resources Department issues a permit to me.
- The Department encourages all applicants to wait for a permit to be issued before beginning construction of any proposed diversion. Acceptance of this application does not guarantee a permit will be issued.
- If I begin construction prior to the issuance of a permit, I assume all risks associated with my actions.
- If I get a permit, I must not waste water.
- If development of the water use is not according to the terms of the permit, the permit can be cancelled.
- The water use must be compatible with local comprehensive land use plans.
- Even if the Department issues a permit, I may have to stop using water to allow senior water right holders to get water to which they are entitled.

I (we) affirm that the information contained in this application is true and accurate.


B Mahlon Brown, III Trustee
4/2/2016
Applicant Signature
Print Name and title if applicable
Date

Applicant Signature

Print Name and title if applicable

Date

App. No. <u>2-88203</u>	For Department Use	
Permit No. _____	Date _____	

SECTION 2: PROPERTY OWNERSHIP

Please indicate if you own all the lands associated with the project from which the water is to be diverted, conveyed, and used.

Yes

There are no encumbrances.

This land is encumbered by easements, rights of way, roads or other encumbrances.

No

I have a recorded easement or written authorization permitting access.

I do not currently have written authorization or easement permitting access.

Written authorization or an easement is not necessary, because the only affected lands I do not own are state-owned submersible lands, and this application is for irrigation and/or domestic use only (ORS 274.040).

Water is to be diverted, conveyed, and/or used only on federal lands.

List the names and mailing addresses of all affected landowners (*attach additional sheets if necessary*).

NA

You must provide the legal description of: 1. The property from which the water is to be diverted, 2. Any property crossed by the proposed ditch, canal or other work, and 3. Any property on which the water is to be used as depicted on the map.

LEGAL DESCRIPTION OF PROPERTY WHERE WATER IS DIVERTED, CONVEYED AND USED: 351W20 TL1900. PROPERTY DEED IS ENCLOSED.

SECTION 3: SOURCE OF WATER

A. Proposed Source of Water

Provide the commonly used name of the water body from which water will be diverted, and the name of the stream or lake it flows into. If unnamed, say so:

Source 1: Lost Creek Reservoir (via the Rogue River)

Tributary to: Pacific Ocean

Source 2: _____

Tributary to: _____

Source 3: _____

Tributary to: _____

Source 4: _____

Tributary to: _____

If any source listed above is stored water that is authorized under a water right permit, certificate, or decree, attach a copy of the document or list the document number (for decrees, list the volume, page and/or decree name).

Lost Creek Reservoir constructed under Permit R-1842

RECEIVED BY OWRD

B. Applications to Use Stored Water

APR 06 2015

Do you, or will you, own the reservoir(s) described in item 3A above?

SALEM, OR

Yes.

No. (Please enclose a copy of your written notification to the operator of the reservoir of your intent to file this application, which you should have already mailed or delivered to the operator.)

If *all* sources listed in item 3A are stored water, the Department will review your application using the expedited process provided in ORS 537.147, unless you check the box below. Please see the instruction booklet for more information.

By checking this box, you are requesting that the Department process your application under the standard process outlined in ORS 537.150 and 537.153, rather than the expedited process provided by ORS 537.147. To file an application under the standard process, you must enclose the following:

- A copy of a signed non-expired contract or other agreement with the owner of the reservoir (if not you) to impound the volume of water you propose to use in this application.
- A copy of your written agreement with the party (if any) delivering the water from the reservoir to you.

SECTION 4: WATER USE

Provide the amount of water you propose to use from each source, for each use, in cubic feet-per-second (cfs) or gallons-per-minute (gpm). If the proposed use is from storage, provide the amount in acre-feet (af):

(1 cfs equals 448.8 gpm. 1 acre-foot equals 325,851 gallons or 43,560 cubic feet)

SOURCE	USE	PERIOD OF USE	AMOUNT
Lost Creek Reservoir (via the Rogue River)	Irrigation	March 1-October 31	2.61 <input type="checkbox"/> cfs <input type="checkbox"/> gpm <input checked="" type="checkbox"/> af
			<input type="checkbox"/> cfs <input type="checkbox"/> gpm <input type="checkbox"/> af
			<input type="checkbox"/> cfs <input type="checkbox"/> gpm <input type="checkbox"/> af
			<input type="checkbox"/> cfs <input type="checkbox"/> gpm <input type="checkbox"/> af

For irrigation use only:

Please indicate the number of primary and supplemental acres to be irrigated.

Primary: 0.58 Acres

Supplemental: 0.0 Acres

List the Permit or Certificate number of the underlying primary water right(s): NA

Indicate the maximum total number of acre-feet you expect to use in an irrigation season: 2.61

RECEIVED BY OWRD

- If the use is **municipal or quasi-municipal**, attach **Form M**
- If the use is **domestic**, indicate the number of households: NA
- If the use is **mining**, describe what is being mined and the method(s) of extraction:

NA

APR 06 2016

SALEM, OR

588203

SECTION 5: WATER MANAGEMENT

A. Diversion and Conveyance

What equipment will you use to pump water from your source?

Pump (give horsepower and type): 2HP Centrifugal

Other means (describe): _____

Provide a description of the proposed means of diversion, construction, and operation of the diversion works and conveyance of water.

Diversion will be made from edge of river with an intake pipe placed in river and pump on edge of river. Water will be pumped through pipes to the place of use where it will be applied with sprinklers.

B. Application Method

What equipment and method of application will be used? (e.g., drip, wheel line, high-pressure sprinkler)

Sprinklers

C. Conservation

Please describe why the amount of water requested is needed and measures you propose to: prevent waste; measure the amount of water diverted; prevent damage to public uses of affected surface waters.

Amount of water is based on typical rates for irrigation in the Rogue Basin. Waste will be prevented by using a piped system with sprinklers. A flow meter will be installed near the pumps to measure rates and volumes. Damage to public uses of the Rogue River will be prevented by limiting the amount of water applied to the land to that which is needed for plant growth only and not allowing runoff.

SECTION 6: RESOURCE PROTECTION

In granting permission to use water from a stream or lake, the state encourages, and in some instances requires, careful control of activities that may affect the waterway or streamside area. See instruction guide for a list of possible permit requirements from other agencies. Please indicate any of the practices you plan to undertake to protect water resources.

Diversion will be screened to prevent uptake of fish and other aquatic life.
Describe planned actions: Install an ODFW approved fish screen at the intake

Excavation or clearing of banks will be kept to a minimum to protect riparian or streamside areas.
Describe planned actions: Point of diversion was install previously, no excavation or clearing of banks will be necessary.

Operating equipment in a water body will be managed and timed to prevent damage to aquatic life.
Describe: Intake pipe and fish screen will be the only equipment operated in the stream. The operation timing will be in accordance with permit conditions.

Water quality will be protected by preventing erosion and run-off of waste or chemical products.
Describe: The use of sprinklers at a rate that will allow the water to soak into the ground will prevent erosion and run-off of waste or chemicals.

RECEIVED BY OWRD

APR 06 2016

SECTION 7: PROJECT SCHEDULE

Date construction will begin: System is in place, modifications necessary to be in accordance with permit conditions will be completed as soon as permit is issued. Estimated permit issuance is July 2016.

Date construction will be completed: August 2016

Date beneficial water use will begin: August 2016

SECTION 8: WITHIN A DISTRICT

Check here if the point of diversion or place of use are located within or served by an irrigation or other water district.

Irrigation District Name NA	Address	
City	State	Zip

SECTION 9: REMARKS

Use this space to clarify any information you have provided in the application.
The water source is Lost Creek Reservoir via the Rogue River. A contract with the Bureau of Reclamation for the use of stored water in Lost Creek Reservoir is being processed.

RECEIVED BY OWRD

APR 06 2016

SALEM, OR

Land Use Information Form



Oregon Water Resources Department
725 Summer Street NE, Suite A
Salem, Oregon 97301-1266
(503) 986-0900
www.wrd.state.or.us

NOTE TO APPLICANTS

In order for your application to be processed by the Water Resources Department (WRD), this Land Use Information Form must be completed by a local government planning official in the jurisdiction(s) where your water right will be used and developed. The planning official may choose to complete the form while you wait, or return the receipt stub to you. Applications received by WRD without the Land Use Form or the receipt stub will be returned to you. Please be aware that your application will not be approved without land use approval.

This form is NOT required if:

- 1) Water is to be diverted, conveyed, and/or used only on federal lands; **OR**
- 2) The application is for a water right transfer, allocation of conserved water, exchange, permit amendment, or ground water registration modification, and **all** of the following apply:
 - a) The existing and proposed water use is located entirely within lands zoned for exclusive farm-use or within an irrigation district;
 - b) The application involves a change in place of use only;
 - c) The change does not involve the placement or modification of structures, including but not limited to water diversion, impoundment, distribution facilities, water wells and well houses; and
 - d) The application involves irrigation water uses only.

NOTE TO LOCAL GOVERNMENTS

The person presenting the attached Land Use Information Form is applying for or modifying a water right. The Water Resources Department (WRD) requires its applicants to obtain land-use information to be sure the water rights do not result in land uses that are incompatible with your comprehensive plan. Please complete the form or detach the receipt stub and return it to the applicant for inclusion in their water right application. You will receive notice once the applicant formally submits his or her request to the WRD. The notice will give more information about WRD's water rights process and provide additional comment opportunities. You will have 30 days from the date of the notice to complete the land-use form and return it to the WRD. If no land-use information is received from you within that 30-day period, the WRD may presume the land use associated with the proposed water right is compatible with your comprehensive plan. Your attention to this request for information is greatly appreciated by the Water Resources Department. If you have any questions concerning this form, please contact the WRD's Customer Service Group at 503-986-0801.

RECEIVED BY OWRD

APR 06 2016

SALEM, OR

Land Use Information Form



Oregon Water Resources Department
 725 Summer Street NE, Suite A
 Salem, Oregon 97301-1266
 (503) 986-0900
 www.wrd.state.or.us

Applicant: Mahlon Brown, III
First Last

Mailing Address: 2259 Hwy. 234

Eagle Point OR 97524 Daytime Phone: 541-831-6948
City State Zip

A. Land and Location

Please include the following information for all tax lots where water will be diverted (taken from its source), conveyed (transported), and/or used or developed. Applicants for municipal use, or irrigation uses within irrigation districts may substitute existing and proposed service-area boundaries for the tax-lot information requested below.

Township	Range	Section	¼ ¼	Tax Lot #	Plan Designation (e.g., Rural Residential/RR-5)	Water to be:			Proposed Land Use:
35S	1W	20	NW/SW	1900	EFU	<input checked="" type="checkbox"/> Diverted	<input checked="" type="checkbox"/> Conveyed	<input checked="" type="checkbox"/> Used	Residential
						<input type="checkbox"/> Diverted	<input type="checkbox"/> Conveyed	<input type="checkbox"/> Used	

List all counties and cities where water is proposed to be diverted, conveyed, and/or used or developed:

Jackson County

RECEIVED BY OWRD
APR 06 2016

B. Description of Proposed Use

Type of application to be filed with the Water Resources Department:

- Permit to Use or Store Water Water Right Transfer Permit Amendment or Ground Water Registration Modification
 Limited Water Use License Allocation of Conserved Water Exchange of Water

Source of water: Reservoir/Pond Ground Water Surface Water (name) Lost Creek Reservoir via the Rogue River

Estimated quantity of water needed: 2.61 cubic feet per second gallons per minute acre-feet

Intended use of water: Irrigation Commercial Industrial Domestic for _____ household(s)
 Municipal Quasi-Municipal Instream Other _____

Briefly describe:

The applicant is submitting an application for a new water right permit to use water from Lost Creek Reservoir for irrigation on his property. *Not for marijuana*

Note to applicant: If the Land Use Information Form cannot be completed while you wait, please have a local government representative sign the receipt at the bottom of the next page and include it with the application filed with the Water Resources Department.

See bottom of Page 3. →

For Local Government Use Only

The following section must be completed by a planning official from each county and city listed unless the project will be located entirely within the city limits. In that case, only the city planning agency must complete this form. This deals only with the local land-use plan. Do not include approval for activities such as building or grading permits.

Please check the appropriate box below and provide the requested information

Land uses to be served by the proposed water uses (including proposed construction) are allowed outright or are not regulated by your comprehensive plan. Cite applicable ordinance section(s): 4.2-1

Land uses to be served by the proposed water uses (including proposed construction) involve discretionary land-use approvals as listed in the table below. (Please attach documentation of applicable land-use approvals which have already been obtained. Record of Action/land-use decision and accompanying findings are sufficient.) **If approvals have been obtained but all appeal periods have not ended, check "Being pursued."**

Type of Land-Use Approval Needed (e.g., plan amendments, rezones, conditional-use permits, etc.)	Cite Most Significant, Applicable Plan Policies & Ordinance Section References	Land-Use Approval:	
		<input type="checkbox"/> Obtained <input type="checkbox"/> Denied	<input type="checkbox"/> Being Pursued <input type="checkbox"/> Not Being Pursued
		<input type="checkbox"/> Obtained <input type="checkbox"/> Denied	<input type="checkbox"/> Being Pursued <input type="checkbox"/> Not Being Pursued
		<input type="checkbox"/> Obtained <input type="checkbox"/> Denied	<input type="checkbox"/> Being Pursued <input type="checkbox"/> Not Being Pursued
		<input type="checkbox"/> Obtained <input type="checkbox"/> Denied	<input type="checkbox"/> Being Pursued <input type="checkbox"/> Not Being Pursued
		<input type="checkbox"/> Obtained <input type="checkbox"/> Denied	<input type="checkbox"/> Being Pursued <input type="checkbox"/> Not Being Pursued

Local governments are invited to express special land-use concerns or make recommendations to the Water Resources Department regarding this proposed use of water below, or on a separate sheet.

RECEIVED BY OWRD

APR 06 2016

SALEM, OR

Name: Youngsook Kim Title: Planner 1
 Signature: *Youngsook Kim* Phone: 541-774-6946 Date: 3/25/16
 Government Entity: Jackson County

Note to local government representative: Please complete this form or sign the receipt below and return it to the applicant. If you sign the receipt, you will have 30 days from the Water Resources Department's notice date to return the completed Land Use Information Form or WRD may presume the land use associated with the proposed use of water is compatible with local comprehensive plans.



Receipt for Request for Land Use Information

Applicant name: _____
 City or County: _____ Staff contact: _____
 Signature: _____ Phone: _____ Date: _____



I, Kathleen S. Beckett, County Clerk for Jackson County, Oregon, certify that the instrument identified herein was recorded in the Clerk records. Kathleen S. Beckett - County Clerk

When Recorded, Mail to:

Mr. B. Mahlon Brown
601 East Charleston
Las Vegas, NV 89101

GRANT, BARGAIN, SALE DEED

THIS INDENTURE WITNESSETH: That **B. MAHLON BROWN, A Married Man, As His Sole and Separate Property**, without consideration, does hereby Grant, Bargain, Sell and Convey to **B. MAHLON BROWN, III, Trustee of the B. MAHLON BROWN, III TRUST Dated August 17, 2004**, as amended, or restated, or his successors, all of his right, title and interest in that real property situated in the County of Jackson, State of Oregon, bounded and described as follows:

Part of Government Lot No. 7 of Section 20 in Township 35 South, Range 1 West of the Willamette Meridian in Jackson County, Oregon, described as commencing at the Southwest corner of said Lot 7; thence East 450.0 feet to the true point of beginning; thence North 640.0 feet to 1/2" iron pin; thence East to the East boundary of said Lot 7; thence Southerly, along the East boundary of said Lot 7, to the Southeast corner of said Lot 7; thence West, along the South line thereof, to the true point of beginning.

Together with all and singular the tenements, hereditaments and appurtenances thereunto belonging or in any wise appertaining.

- SUBJECT TO:
1. Powers of Trustees attached hereto as Exhibit "A" and by this reference incorporated herein.
 2. All those items of record and those apparent upon the land, if any, as of the date of this deed and those shown below, if any: and the grantor will warrant and forever defend the said premises and every part and parcel thereof against the lawful claims and demands of all persons whomsoever, except those claiming under the above described encumbrances.

THIS INSTRUMENT WILL NOT ALLOW USE OF THE PROPERTY DESCRIBED IN THIS INSTRUMENT IN VIOLATION OF APPLICABLE LAND USE LAWS AND REGULATIONS. BEFORE SIGNING OR ACCEPTING THIS INSTRUMENT, THE PERSON ACQUIRING FEE TITLE TO THE PROPERTY SHOULD CHECK WITH THE APPROPRIATE CITY OR COUNTY PLANNING DEPARTMENT TO VERIFY APPROVED USERS AND TO DETERMINE ANY LIMITS ON LAWSUITS AGAINST FARMING OR FOREST PRACTICES AS DEFINED IN ORS 30.930.

The true and actual consideration for this conveyance is: **\$ -0-**.

Until a change is requested, all tax statements shall be sent to Grantee at the following address:

Mr. B. Mahlon Brown, Trustee of the B. Mahlon Brown, III Trust
601 East Charleston, Las Vegas, NV 89101

RECEIVED BY OWRD

APR 06 2016

SALEM, OR

5-00203


Witness his hand this 12th day of January, 2005.


B. MAHLON BROWN

STATE OF NEVADA)


) ss.



COUNTY OF CLARK)



On this 12th day of January, 2005, before me the undersigned, a Notary Public in and for the said County of Clark, State of Nevada, personally appeared **B. MAHLON BROWN**, personally known to me (or proved to me on the basis of satisfactory evidence) to be the person whose name is subscribed to the within instrument and acknowledged that he executed the same in his authorized capacity, that by his signature on the instrument, the person, or the entity upon behalf of which the person acted, executed the instrument.

WITNESS my hand and official seal.


Notary Public



RECEIVED BY OWRD

APR 06 2016

SALEM, OR

2

S-88203

EXHIBIT "A"
POWERS OF TRUSTEE

B. MAHLON BROWN, Trustee, is hereby vested with complete powers of disposition of the real estate herein described, including the power to plat, sell, encumber, mortgage and convey as a whole or in parcels, and no person dealing with said Trustee shall be obligated to look beyond the terms of this instrument for power in the Trustee to sell, encumber, mortgage or convey, the real estate described herein.

Said Grantee is likewise hereby excused from any and all duties of diligence and responsibility respecting the propriety of any act of said Trustee purporting to be done under or by virtue of the terms of this issue.

This conveyance is made in Trust pursuant to and in accordance with the "**B. MAHLON BROWN, III TRUST**" which was executed on **August 17, 2004**.

RECEIVED BY OWRD

APR 06 2015

SALEM, OR

3

S-08103

CONTRACT DATA SHEET



U.S. Bureau of Reclamation
Attn: PN-3324
1150 North Curtis Road
Boise, ID 83706-1234
208-378-5344

RECLAMATION
Managing Water in the West

RECEIVED

APR 07 2016

WATER RESOURCES DEPT
SALEM, OREGON

1. Applicant Information:

A. Landowners

- 1) Name of landowner(s): B. Mahlon Brown, III, Trustee of the B. Mahlon Brown, III Trust
- 2) Address: 2259 Hwy. 234, Eagle Point, OR 97524
- 3) Mailing Address (if different): same
- 4) Taxpayer Identification Number(s): _____
(Social Security Number or Employer Identification Number)¹
- 5) Do you own all of the land where you propose to divert and make use of water? Yes

B. Water User Organizations (Such as Irrigation Districts, Ditch/Canal Companies, Water Control Districts, Water User Associations & Cooperatives, Irrigation Improvement Districts, and similar entities organized according to State Law)

- 1) Name of Organization: N/A
- 2) Name & Title of Applicant: _____
- 3) Mailing Address of Organization: _____
- 4) Taxpayer Identification Number: _____
(Social Security Number or Employer Identification Number)
- 5) Please provide the following information:
 - (a) A description of the area served by the organization (location, total acreage, # of water users, prominent crops, etc.)
 - (b) Copy of organization by-laws, articles of incorporation (if applicable), board resolution authorizing the applicant to represent and bind the organization under contract with the United States.

2. Source of Water (name of stream, river): Stored water in Lost Creek Reservoir via the Rogue River

3. Proposed point of diversion: 920 feet South and 698 feet East
of W 1/4 corner of Section 20, Township 35 S, Range 1 W,
Willamette Meridian.

4. A water right permit to divert storage water is required. Application or file number with OWRD if you have applied for a permit to divert storage water: Applied for but hasn't been received yet.

5. Include a map of lands and diversion points. [Same as required by Oregon Water Resources Department (OWRD) for application for surface/ground water permit].

6. Do you currently hold a right to natural flows for irrigating the property described herein? No
If yes, what is/are the priority date(s)? _____
7. Total quantity of water from storage requested: 2.61 acre-feet.
8. Location of land to be irrigated in each 40-acre tract:

TOWNSHIP	RANGE	SECTION	40-ACRE TRACT (1/4) (1/4)	NO. of ACRES	TYPE of IRRIGATED CROP
35 S	1 W	20	NW/SW	0.58	Lawn

RECEIVED
APR 07 2016
WATER RESOURCES DEPT
SALEM, OREGON

9. What is the present use of the land identified above? [*farming; idle* (fallow cultivated land); *native* (appears never to have been tilled); *planted pasture or other* (please specify)]. planted grass
10. Is the land identified above currently being irrigated? No If yes, what is the source? (*natural flows, wells, etc.*) _____
11. Diversion must be screened to prevent uptake of fish and other aquatic life. Describe plan(s) to comply with State/Federal fish screen standards: An existing diversion point will be used. An Oregon Department of Fish and Wildlife approved fish screen will be installed when water use authorization is granted.
12. Telephone number where you can be reached during the day: 541-831-6948

Before returning the completed Contract Data Sheet to the address provided on page 1, please check that you have done the following:

- ANSWERED ALL QUESTIONS COMPLETELY
- ATTACHED AND IDENTIFIED ADDITIONAL SHEET(S) AS NECESSARY
- ATTACHED THE REQUIRED MAP
- SUBMIT PAYMENT FOR THE APPROPRIATE CONTRACT ADMINISTRATION FEE ², MAKE CHECK PAYABLE TO THE U.S. BUREAU OF RECLAMATION

¹ Section 31001.(i) of the Debt Collection Improvement Act of 1996 (Chapter 10 of Pub. L. 104-134) requires each contractor with an agency of the United States to furnish their taxpayer identifying number (social security number or employer identification number) and each agency to disclose to that contractor its intent to use such number for purposes of collecting and reporting on any delinquent amounts arising out of such contractor's relationship with the Government.

² The minimum contract administration fee for most applications is \$100. However, from time to time this fee may be revised to cover the costs of the United States. We recommend you contact this office to verify the current minimum contract administration fee. In the event that the costs to the United States of evaluating the application are in excess of the minimum contract administration fee, an estimate of the reimbursable costs for which advance payment is required will be provided to the applicant.