

Application for a Permit to Use Surface Water



Oregon Water Resources Department
725 Summer Street NE, Suite A
Salem, Oregon 97301-1266
(503) 986-0900
www.wrd.state.or.us

Water-Use Permit Application Processing

1. Completeness Determination

The Department evaluates whether the application and accompanying map contain all of the information required under OAR 690-310-0040 and OAR 690-310-0050 (www.oregon.gov/owrd/law.oar). The Department also determines whether the proposed use is prohibited by statute. If the Department determines that the application is incomplete, all fees have not been paid, or the use is prohibited by statute, the application and all fees submitted are returned to the applicant.

2. Initial Review

The Department reviews the application to determine whether water is available during the period requested, whether the proposed use is restricted or limited by rule or statute, and whether other issues may preclude approval of or restrict the proposed use. An Initial Review (IR) containing preliminary determinations is mailed to the applicant. The applicant has 14 days from the mailing date to withdraw the application from further processing and receive a refund of all fees paid minus \$200. The applicant may put the application on hold for up to 180 days and may request additional time if necessary.

3. Public Notice

Within 7 days of the mailing of the initial review, the Department gives public notice of the application in the weekly notice published by the Department at www.oregon.gov/owrd. The public comment period is 30 days from publication in the weekly notice.

4. Proposed Final Order Issued

The Department reviews any comments received, including comments from other state agencies related to the protection of sensitive, threatened or endangered fish species. Within 60 days of completion of the IR, the Department issues a Proposed Final Order (PFO) explaining the proposed decision to deny or approve the application. A PFO proposing approval of an application will include a draft permit, and may request additional information or outstanding fees required prior to permit issuance.

5. Public Notice

Within 7 days of issuing the PFO, the Department gives public notice in the weekly notice. Notice includes information about the application and the PFO. Protest must be received by the Department within 45 days after publication of the PFO in the weekly notice. Anyone may file a protest. The protest filing fee is \$350.00 for the applicant and \$700.00 for non-applicants. Protests are filed on approximately 10% of Proposed Final Orders. If a protest is filed the Department will attempt to settle the protest but will schedule a contested case hearing if necessary.

6. Final Order Issued

If no protests are filed, the Department can issue a Final Order within 60 days of the close of the period for receiving protest. If the application is approved, a permit is issued. The permit specifies the details of the authorized use and any terms, limitations or conditions that the Department deems appropriate.

RECEIVED BY OWRD

Minimum Requirements Checklist

Minimum Requirements (OAR 690-310-0040, OAR 690-310-0050 & ORS 537.140)

Include this checklist with the application

Check that each of the following items is included. The application will be returned if all required items are not included. If you have questions, please call the Water Rights Customer Service Group at (503) 986-0900.

- SECTION 1: applicant information and signature
- SECTION 2: property ownership
- SECTION 3: source of water requested
- SECTION 4: water use
- SECTION 5: water management
- SECTION 6: resource protection
- SECTION 7: project schedule
- SECTION 8: within a district
- SECTION 9: remarks

Attachments:

-
- Land Use Information Form with approval and signature (*must be an original*) or signed receipt
 - Provide the legal description of: (1) the property from which the water is to be diverted, (2) any property crossed by the proposed ditch, canal or other work, and (3) any property on which the water is to be used as depicted on the map.
 - Fees - Amount enclosed: \$ 2,150.00
See the Department's Fee Schedule at www.oregon.gov/owrd or call (503) 986-0900.

Provide a map and check that each of the following items is included:

-
- Permanent quality and drawn in ink
 - Even map scale not less than 4" = 1 mile (example: 1" = 400 ft, 1" = 1320 ft, etc.)
 - North Directional Symbol
 - Township, Range, Section, Quarter/Quarter, Tax Lots
 - Reference corner on map
 - Location of each well, and/or dam if applicable, by reference to a recognized public land survey corner (distances north/south and east/west)
 - Indicate the area of use by Quarter/Quarter and tax lot clearly identified
 - Number of acres per Quarter/Quarter and hatching to indicate area of use if for primary irrigation, supplemental irrigation, or nursery
 - Location of main canals, ditches, pipelines or flumes (if well is outside of the area of use)
 - Other:

RECEIVED BY OWRD

APR 11 2016

Application for a Permit to Use Surface Water



Oregon Water Resources Department
725 Summer Street NE, Suite A
Salem Oregon 97301-1266
(503) 986-0900
www.wrd.state.or.us

SECTION 1: APPLICANT INFORMATION AND SIGNATURE

Applicant Information

NAME VAL GRIFFITH		PHONE (HM) 541 262 3943	
PHONE (WK)	CELL 541 212 5303	FAX	
ADDRESS 5484 BUCKHORN RD.			
CITY ONTARIO	STATE OR	ZIP 97914	E-MAIL * VBRANCH@RURALNETWORK.NET

Organization Information

NAME		PHONE	FAX
ADDRESS			CELL
CITY	STATE	ZIP	E-MAIL *

Agent Information - The agent is authorized to represent the applicant in all matters relating to this application.

AGENT / BUSINESS NAME SCHROEDER LAW OFFICES, P.C.		PHONE 503-281-4100	FAX 877-600-4971
ADDRESS 1915 NE CESAR E. CHAVEZ BLVD.			CELL
CITY PORTLAND	STATE OR	ZIP 97212	E-MAIL * COUNSEL@WATER-LAW.COM

Note: Attach multiple copies as needed

* By providing an e-mail address, consent is given to receive all correspondence from the department electronically. (paper copies of the final order documents will also be mailed.)

RECEIVED BY OWRC

By my signature below I confirm that I understand:

APR 11 2016

- I am asking to use water specifically as described in this application.
- Evaluation of this application will be based on information provided in the application packet.
- I cannot legally use water until the Water Resources Department issues a permit to me.
- The Department encourages all applicants to wait for a permit to be issued before beginning construction of any proposed diversion. Acceptance of this application does not guarantee a permit will be issued.
- If I begin construction prior to the issuance of a permit, I assume all risks associated with my actions.
- If I get a permit, I must not waste water.
- If development of the water use is not according to the terms of the permit, the permit can be cancelled.
- The water use must be compatible with local comprehensive land use plans.
- Even if the Department issues a permit, I may have to stop using water to allow senior water right holders to get water to which they are entitled.

SALEM, OR



I (we) affirm that the information contained in this application is true and accurate.

Val Griffith
Applicant Signature

VAL GRIFFITH OWNER
Print Name and title if applicable

Jan 22 2016
Date

Applicant Signature

Print Name and title if applicable

Date

Revised	For Department Use		
	App. No. <u>08041</u>	Permit No. _____	Date _____

SECTION 2: PROPERTY OWNERSHIP

Please indicate if you own all the lands associated with the project from which the water is to be diverted, conveyed, and used.

Yes

- There are no encumbrances.
- This land is encumbered by easements, rights of way, roads or other encumbrances.

No

- I have a recorded easement or written authorization permitting access.
- I do not currently have written authorization or easement permitting access.
- Written authorization or an easement is not necessary, because the only affected lands I do not own are state-owned submersible lands, and this application is for irrigation and/or domestic use only (ORS 274.040).
- Water is to be diverted, conveyed, and/or used only on federal lands.

List the names and mailing addresses of all affected landowners (*attach additional sheets if necessary*).

You must provide the legal description of: 1. The property from which the water is to be diverted, 2. Any property crossed by the proposed ditch, canal or other work, and 3. Any property on which the water is to be used as depicted on the map.

SECTION 3: SOURCE OF WATER

A. Proposed Source of Water

Provide the commonly used name of the water body from which water will be diverted, and the name of the stream or lake it flows into. If unnamed, say so:

Source 1: Unnamed drain ditch

Tributary to: Snake River

Source 2: _____

Tributary to: _____

Source 3: _____

Tributary to: _____

Source 4: _____

Tributary to: _____

RECEIVED BY OWRD

APR 11 2016

SALEM, OR

If any source listed above is stored water that is authorized under a water right permit, certificate, or decree, attach a copy of the document or list the document number (for decrees, list the volume, page and/or decree name).

B. Applications to Use Stored Water

Do you, or will you, own the reservoir(s) described in item 3A above?

Yes.

No. (Please enclose a copy of your written notification to the operator of the reservoir of your intent to file this application, which you should have already mailed or delivered to the operator.)

If *all* sources listed in item 3A are stored water, the Department will review your application using the expedited process provided in ORS 537.147, unless you check the box below. Please see the instruction booklet for more information.

By checking this box, you are requesting that the Department process your application under the standard process outlined in ORS 537.150 and 537.153, rather than the expedited process provided by ORS 537.147. To file an application under the standard process, you must enclose the following:

- A copy of a signed non-expired contract or other agreement with the owner of the reservoir (if not you) to impound the volume of water you propose to use in this application.
- A copy of your written agreement with the party (if any) delivering the water from the reservoir to you.

SECTION 4: WATER USE

Provide the amount of water you propose to use from each source, for each use, in cubic feet-per-second (cfs) or gallons-per-minute (gpm). If the proposed use is from storage, provide the amount in acre-feet (af):

(1 cfs equals 448.8 gpm. 1 acre-foot equals 325,851 gallons or 43,560 cubic feet)

SOURCE	USE	PERIOD OF USE	AMOUNT
Unnamed Drain Ditch	Irrigation	April 1 – October 15	1.2 <input checked="" type="checkbox"/> cfs <input type="checkbox"/> gpm <input type="checkbox"/> af
			<input type="checkbox"/> cfs <input type="checkbox"/> gpm <input type="checkbox"/> af
			<input type="checkbox"/> cfs <input type="checkbox"/> gpm <input type="checkbox"/> af
			<input type="checkbox"/> cfs <input type="checkbox"/> gpm <input type="checkbox"/> af

For irrigation use only:

Please indicate the number of primary and supplemental acres to be irrigated.

Primary: 47.66 Acres Supplemental: _____ Acres

List the Permit or Certificate number of the underlying primary water right(s): _____

Indicate the maximum total number of acre-feet you expect to use in an irrigation season: 190.8

- If the use is **municipal or quasi-municipal**, attach **Form M**
- If the use is **domestic**, indicate the number of households: _____
- If the use is **mining**, describe what is being mined and the method(s) of extraction:

RECEIVED BY OWRD

APR 11 2016

SALEM, OR

SECTION 5: WATER MANAGEMENT

A. Diversion and Conveyance

What equipment will you use to pump water from your source?

Pump (give horsepower and type): POD 1: 5 HP water lifter Murrett pump (max capacity 975 gpm); POD 2: 7.5 HP Cornell centrifugal pressure pump

Other means (describe): _____

Provide a description of the proposed means of diversion, construction, and operation of the diversion works and conveyance of water.

Section 29 Property: From unnamed drain ditch through a seven-foot, 12" pipe to 5 HP Murrett water lifter pump. Water pumped to holding tank then distributed to open ditches to irrigated fields.

Section 32 Property: Water is pumped from a sump fed by springs with 7.5 HP Cornell centrifugal pressure pump to a sprinkler system running 25 sprinklers with 9/64" nozzles at a pressure of 35 psi.

B. Application Method

What equipment and method of application will be used? (e.g., drip, wheel line, high-pressure sprinkler)

Section 29: siphon tubes; Section 32: sprinklers

C. Conservation

Please describe why the amount of water requested is needed and measures you propose to: prevent waste; measure the amount of water diverted; prevent damage to public uses of affected surface waters.

Standard amount needed to raise a crop. Controlled application measured by number of sprinkler heads running, size of nozzles, pressure in line and tubes. No runoff.

SECTION 6: RESOURCE PROTECTION

In granting permission to use water from a stream or lake, the state encourages, and in some instances requires, careful control of activities that may affect the waterway or streamside area. See instruction guide for a list of possible permit requirements from other agencies. Please indicate any of the practices you plan to undertake to protect water resources.

- Diversion will be screened to prevent uptake of fish and other aquatic life.
Describe planned actions: No aquatic life.
- Excavation or clearing of banks will be kept to a minimum to protect riparian or streamside areas.
Describe planned actions: Banks are fenced and berms control runoff
- Operating equipment in a water body will be managed and timed to prevent damage to aquatic life.
Describe: _____
- Water quality will be protected by preventing erosion and run-off of waste or chemical products.
Describe: Runoff controlled

RECEIVED BY OWRD

APR 11 2016

SALEM, OR

S-88211

SECTION 7: PROJECT SCHEDULE

Date construction will begin: 1973

Date construction will be completed: 1974

Date beneficial water use will begin: 1974

SECTION 8: WITHIN A DISTRICT

Check here if the point of diversion or place of use are located within or served by an irrigation or other water district.

Irrigation District Name	Address	
City	State	Zip

SECTION 9: REMARKS

Use this space to clarify any information you have provided in the application.

Springs were developed and used started about 1975. Springs were tiled to a sump. Tile installed from sump to drain. Pump installed on sump.

RECEIVED BY OWRD

APR 11 2016

SALEM, OR

Date _____

(For staff use only)



Oregon Water Resources Department
725 Summer Street NE, Suite A
Salem, Oregon 97301-1266
(503) 986-0900
www.wrd.state.or.us

WE ARE RETURNING YOUR APPLICATION FOR THE FOLLOWING REASON(S):

- SECTION 1: _____
- SECTION 2: _____
- SECTION 3: _____
- SECTION 4: _____
- SECTION 5: _____
- SECTION 6: _____
- SECTION 7: _____
- SECTION 8: _____
- SECTION 9: _____
- Land Use Information Form _____
- Provide the legal description of: (1) the property from which the water is to be diverted, (2) any property crossed by the proposed ditch, canal or other work, and (3) any property on which the water is to be used as depicted on the map.
- Fees _____

MAP


- Permanent quality and drawn in ink
- Even map scale not less than 4" = 1 mile (example: 1" = 400 ft, 1" = 1320 ft, etc.)
- North Directional Symbol
- Township, Range, Section, Quarter/Quarter, Tax Lots
- Reference corner on map
- Location of each well, and/or dam if applicable, by reference to a recognized public land survey corner (distances north/south and east/west)
- Indicate the area of use by Quarter/Quarter and tax lot clearly identified
- Number of acres per Quarter/Quarter and hatching to indicate area of use if for primary irrigation, supplemental irrigation, or nursery
- Location of main canals, ditches, pipelines or flumes (if well is outside of the area of use)
- Other _____

RECEIVED BY OWRD

APR 11 2016

SALEM, OR

S-00211



Malheur District Improvement Company

2240 Valley View Drive

Weiser, ID 83672

(208) 573-0812

hoc83672@yahoo.com

March 15, 2016

Oregon Water Resource Department

725 Summer Street N.E., Suite A

Salem, Oregon 97301-1266

RE: Permit to Use Surface Water


To Whom It May Concern,

Mr. Val Griffith came to the Malheur District Improvement Company meeting to discuss water rights that would concern his property. The property is located in Section 29, Township 15 S., Range 47 E. in the SE1/4 SW1/4, and having the Tax Lot number 500. Also, in the NWNW quarter-quarter of Section 32.

After checking the district's maps we found that Mr. Griffith's property is outside the District boundaries and not serviced by the Malheur District Improvement Company. Therefore, the Malheur District Improvement Company does not have any objections to pumping out of the unnamed drain ditch that runs west from 201 95 Spur to Buckhorn Road. We have no interest south of said drain ditch.

If you have any questions, please contact this office.

Best regards,



Randy Sartif

President, Malheur District Improvement Company


RECEIVED BY OWRD

APR 11 2016

SALEM, OR

S-88211

Owyhee Irrigation District
17 South First Street
Nyssa, Oregon 97913



Phone: (541) 372-3540
Fax: (541) 372-2437

January 26, 2016

Oregon Water Resource Department
725 Summer Street N.E., Suite A
Salem, Oregon 97301-1266

Griffith

RE: Permit to Use Surface Water


Good Morning,

This office recently sent a letter concerning Val Griffith, but we inadvertently omitted a legal description.

Mr. Val Griffith came to the Owyhee Irrigation District office to discuss water rights that would concern his property. The property is located in Section 29, Township 15 S., Range 47 E. in the SE1/4SW1/4, and having the Tax Lot number 500. Also, in the NWNW quarter-quarter of Section 32.

After checking the District's maps we found that Mr. Griffith's property is outside the District boundaries and not serviced by the Owyhee Irrigation District. Therefore, the Owyhee Irrigation District does not have any objection to pumping out of the drain.

If you would have any questions please contact this office.

Sincerely,

Jay S. Chamberlin
Project Manager

RECEIVED BY OWRD

APR 11 2016

SALEM, OR

S-88211

WARRANTY DEED

155702

3400
30

REVENUE STAMPS

For Value Received being the sum of \$9,000.00

Franklin D. Stirm and June Y. Stirm (husband and wife)

the grantors, do hereby grant, bargain, sell and convey unto

S. Val Griffith and Bernice M. Griffith (husband and wife)

the grantees, the following described premises, in Malheur County, OREGON to wit:

In Section 29 TWP 15 S. R 47. E. W. M. the SW¹/₄ SW²/₄ SW³/₄; S¹/₂ SE¹/₄ SW¹/₄; W¹/₂ SW¹/₄ SW¹/₄ S¹/₂ NW¹/₄ SE¹/₄ SW¹/₄.

In Section 32 TWP 15S. R 47. E. W. M. the NW¹/₄ NE¹/₄ NW¹/₄; N¹/₂ NW¹/₄ NW¹/₄; also known as Home Park Fruit Tracts. Lots 20, 21, and 24.

RECEIVED BY OWRD

APR 11 2016

SALEM, OR

TO HAVE AND TO HOLD the said premises, with their appurtenances unto the said Grantee s, their heirs and assigns forever. And the said Grantor s do hereby covenant to and with the said grantee s, that they are the owner s in fee simple of said premises; that they are free from all incumbrances

and that they will warrant and defend the same from all lawful claims whatsoever.

Dated: March 29, 1968

Franklin D. Stirm

June Y. Stirm

STATE OF IDAHO, COUNTY OF PAYETTE
On this 29th day of March, 1968,
before me, a notary public in and for said State, personally
appeared

Franklin D. Stirm and June Y. Stirm
(husband and wife)

known to me to be the persons whose name are
subscribed to the within instrument, and acknowledged to
me that they executed the same.

[Signature]
Notary Public
Residing at Payette, Idaho
Comm. Expires Sept. 22, 1968

STATE OF OREGON, COUNTY OF Malheur
I hereby certify that this instrument was filed for
record at the request of

at 9 minutes past 9 o'clock
A.m., this 27 day of March, 1974,
in my office, and duly recorded in Book of Deeds
at page 155702

ROBERT L. MORGAN

Ex-Officio Recorder

By *Ray Sackett*

Fees & Return to: Idaho 1st Deputy Clerk
Mail to: Box 230 Waiser, Idaho 85612

INSTRUMENT NO.

Land Use Information Form



Oregon Water Resources Department
725 Summer Street NE, Suite A
Salem, Oregon 97301-1266
(503) 986-0900
www.wrd.state.or.us

NOTE TO APPLICANTS

In order for your application to be processed by the Water Resources Department (WRD), this Land Use Information Form must be completed by a local government planning official in the jurisdiction(s) where your water right will be used and developed. The planning official may choose to complete the form while you wait, or return the receipt stub to you. Applications received by WRD without the Land Use Form or the receipt stub will be returned to you. Please be aware that your application will not be approved without land use approval.

This form is NOT required if:

- 1) Water is to be diverted, conveyed, and/or used only on federal lands; **OR**
- 2) The application is for a water right transfer, allocation of conserved water, exchange, permit amendment, or ground water registration modification, and **all** of the following apply:
 - a) The existing and proposed water use is located entirely within lands zoned for exclusive farm-use or within an irrigation district;
 - b) The application involves a change in place of use only;
 - c) The change does not involve the placement or modification of structures, including but not limited to water diversion, impoundment, distribution facilities, water wells and well houses; **and**
 - d) The application involves irrigation water uses only.

NOTE TO LOCAL GOVERNMENTS

The person presenting the attached Land Use Information Form is applying for or modifying a water right. The Water Resources Department (WRD) requires its applicants to obtain land-use information to be sure the water rights do not result in land uses that are incompatible with your comprehensive plan. Please complete the form or detach the receipt stub and return it to the applicant for inclusion in their water right application. You will receive notice once the applicant formally submits his or her request to the WRD. The notice will give more information about WRD's water rights process and provide additional comment opportunities. You will have 30 days from the date of the notice to complete the land-use form and return it to the WRD. If no land-use information is received from you within that 30-day period, the WRD may presume the land use associated with the proposed water right is compatible with your comprehensive plan. Your attention to this request for information is greatly appreciated by the Water Resources Department. If you have any questions concerning this form, please contact the WRD's Customer Service Group at 503-986-0801.

RECEIVED BY OWRD

APR 11 2016

Land Use Information Form



Oregon Water Resources Department
 725 Summer Street NE, Suite A
 Salem, Oregon 97301-1266
 (503) 986-0900
 www.wrd.state.or.us

Applicant: Val Griffith
First Last

Mailing Address: 5485 Buckhorn Rd

Ontario OR 97914 Daytime Phone: 541-262-3943
City State Zip

A. Land and Location

Please include the following information for all tax lots where water will be diverted (taken from its source), conveyed (transported), and/or used or developed. Applicants for municipal use, or irrigation uses within irrigation districts may substitute existing and proposed service-area boundaries for the tax-lot information requested below.

Township	Range	Section	¼ ¼	Tax Lot #	Plan Designation (e.g., Rural Residential/RR-5)	Water to be:			Proposed Land Use:
15 S	47 E	29	SE SW	500		<input checked="" type="checkbox"/> Diverted	<input type="checkbox"/> Conveyed	<input checked="" type="checkbox"/> Used	Irrig.
15 S	47 E	32	NW NW	500		<input checked="" type="checkbox"/> Diverted	<input type="checkbox"/> Conveyed	<input checked="" type="checkbox"/> Used	Irrig.
						<input type="checkbox"/> Diverted	<input type="checkbox"/> Conveyed	<input type="checkbox"/> Used	
						<input type="checkbox"/> Diverted	<input type="checkbox"/> Conveyed	<input type="checkbox"/> Used	

List all counties and cities where water is proposed to be diverted, conveyed, and/or used or developed:

Malheur County	RECEIVED BY OWRD APR 11 2016
----------------	--

B. Description of Proposed Use

SALEM, OR

Type of application to be filed with the Water Resources Department:

- Permit to Use or Store Water
 Water Right Transfer
 Permit Amendment or Ground Water Registration Modification
 Limited Water Use License
 Allocation of Conserved Water
 Exchange of Water

Source of water: Reservoir/Pond
 Ground Water
 Surface Water (name) Unnamed ditch

Estimated quantity of water needed: 1.2 cubic feet per second
 gallons per minute
 acre-feet

Intended use of water: Irrigation
 Commercial
 Industrial
 Domestic for _____ household(s)
 Municipal
 Quasi-Municipal
 Instream
 Other _____

Briefly describe:

Water from unnamed drain ditch to be used for irrigation

Note to applicant: If the Land Use Information Form cannot be completed while you wait, please have a local government representative sign the receipt at the bottom of the next page and include it with the application filed with the Water Resources Department.

See bottom of Page 3. →

For Local Government Use Only

The following section must be completed by a planning official from each county and city listed unless the project will be located entirely within the city limits. In that case, only the city planning agency must complete this form. This deals only with the local land-use plan. Do not include approval for activities such as building or grading permits.

Please check the appropriate box below and provide the requested information

- Land uses to be served by the proposed water uses (including proposed construction) are allowed outright or are not regulated by your comprehensive plan. Cite applicable ordinance sections. McC Title 6 Ch 6.6-3
- Land uses to be served by the proposed water uses (including proposed construction) involve discretionary land-use approvals as listed in the table below. (Please attach documentation of applicable land-use approvals which have already been obtained. Record of Action/land-use decision and accompanying findings are sufficient.) If approvals have been obtained but all appeal periods have not ended, check "Being pursued."

Type of Land-Use Approval Needed (e.g., plan amendments, rezones, conditional-use permits, etc.)	Cite Most Significant, Applicable Plan Policies & Ordinance Section References	Land-Use Approval:	
		<input type="checkbox"/> Obtained <input type="checkbox"/> Denied	<input type="checkbox"/> Being Pursued <input type="checkbox"/> Not Being Pursued
		<input type="checkbox"/> Obtained <input type="checkbox"/> Denied	<input type="checkbox"/> Being Pursued <input type="checkbox"/> Not Being Pursued
		<input type="checkbox"/> Obtained <input type="checkbox"/> Denied	<input type="checkbox"/> Being Pursued <input type="checkbox"/> Not Being Pursued
		<input type="checkbox"/> Obtained <input type="checkbox"/> Denied	<input type="checkbox"/> Being Pursued <input type="checkbox"/> Not Being Pursued
		<input type="checkbox"/> Obtained <input type="checkbox"/> Denied	<input type="checkbox"/> Being Pursued <input type="checkbox"/> Not Being Pursued

Local governments are invited to express special land-use concerns or make recommendations to the Water Resources Department regarding this proposed use of water below, or on a separate sheet.

RECEIVED BY OWRD

APR 11 2016

SALEM, OR

Name: W. Alvin Scott Title: Planning Director
 Signature: [Signature] Phone: 541-473-5185 Date: 3-30-16
 Government Entity: Mathews Co. Planning Dept.

Note to local government representative: Please complete this form or sign the receipt below and return it to the applicant. If you sign the receipt, you will have 30 days from the Water Resources Department's notice date to return the completed Land Use Information Form or WRD may presume the land use associated with the proposed use of water is compatible with local comprehensive plans.

Receipt for Request for Land Use Information

Applicant name: _____
 City or County: _____ Staff contact: _____
 Signature: _____ Phone: _____ Date: _____