



Oregon Water Resources Department
 725 Summer Street NE, Suite A
 Salem Oregon 97301-1266
 (503) 986-0900
 www.wrd.state.or.us

Certificate of Water Right Ownership Update

NOTICE TO SELLERS & BUYERS:

By law, all water belongs to the public (ORS 537.110). In almost every instance, a permit or water right certificate from the Water Resources Department is needed before using, diverting or storing water (ORS 537.130). However, most domestic wells do not require water rights. A certificate of water right stays with the land. In order to keep track of water right ownership, the Department requests that this form be submitted to the Department. ***If for multiple rights, a separate form for each right will be required.***

Water that has been used for a long time in one place or that involves a water structure (like a dam) that already exists is no guarantee that there is a water right which would allow the water use to continue.

If you have any questions about this form or water right requirements, please contact your local watermaster or call the Water Resources Department at 503-986-0900.

Note: Please type or print legibly when filling in the following information. Use additional paper if necessary.

PROPERTY SELLER INFORMATION

Applicant(s): Blain, Jack, et al. Defendants Case No. 082462 (Western States Land Reliance Trust)

Mailing Address: PO Box 70165 (Property foreclosure)

Eugene Oregon 97401
City State Zip

Phone: _____
Home Work Other

RECEIVED BY OWRD

DEC 14 2015

PROPERTY BUYER INFORMATION

Applicant(s): State of Oregon County of LINN Attn: Russ Williams, Director of General Services

Mailing Address: 330 SW 3rd Street

Albany Oregon 97321
City State Zip

Phone: 541-967-3880 541-990-2051
Home Work Other

PROPERTY DESCRIPTION (attach additional pages if necessary):

County: Linn Township: 13S Range: 1E Section: 29,32

Tax Lot Number(s): 2200 on assessors map 13S01E29

Street address of water right property: _____

Water Right Information (attach copy of water right permit or certificate & final proof map):

Application #: S-16427 Permit #: 12207 Certificate or Page #: 86018

Will all the lands associated with this water right be owned by the buyer? Yes No

Name of individual completing this form: J. Edward Henricks (CWRE No. 170) Phone: 541-971-7668

Signature: J. Edward Henricks Date: 12-8-15

Please be sure to attach a copy of your property deed or legal description of the property.

STATE OF OREGON

COUNTY OF LINN

CERTIFICATE OF WATER RIGHT

THIS CERTIFICATE ISSUED TO

WESTERN STATES LAND RELIANCE TRUST
PO BOX 70165
EUGENE OR 97401

confirms the right to use the waters of A SMALL STREAM (entering the reservoir in Section 32, T13S, R1E, W.M.), a tributary of the SOUTH SANTIAM RIVER, for STORAGE FOR MANUFACTURING.

This right was perfected under Permit 12207. The date of priority is JUNE 22, 1936. The amount of water to which this right is entitled is limited to an amount actually used beneficially, and shall not exceed 0.33 CUBIC FOOT PER SECOND, or its equivalent in case of rotation, measured at the point of diversion from the stream.

The point of diversion is located as follows:

Twp	Rng	Mer	Sec	Q-Q	DLC
13 S	1 E	WM	32	NE NW	45

The use shall conform to such reasonable rotation system as may be ordered by the proper state officer.

A description of the place of use to which this right is appurtenant is as follows:


Twp	Rng	Mer	Sec	Q-Q	DLC
13 S	1 E	WM	29	SE SW	
13 S	1 E	WM	32	NE NW	45

This certificate is issued to confirm a change in CHARACTER OF USE approved by an order of the Water Resources Director entered June 15, 1999, at Special Order Volume 53, Page 856, approving Transfer Applications T-7999 and T-8000, and supersedes Certificate 11926, State record of Water Right Certificates.

The right to the use of the water for the above purpose is restricted to beneficial use on the lands or place of use described.

Issued FEB 04 2010

RECEIVED BY OWRD


Phillip G. Ward, Director

DEC 14 2015

SALEM, OR

NOTICE OF RIGHT TO RECONSIDERATION OR JUDICIAL REVIEW

This is an order in other than a contested case. This order is subject to judicial review under ORS 183.484. Any petition for judicial review must be filed within the 60-day time period specified by ORS 183.484(2). Pursuant to ORS 536.075 and OAR 137-004-0080, you may either petition for judicial review or petition the Director for reconsideration of this order. A petition for reconsideration may be granted or denied by the Director, and if no action is taken within 60 days following the date the petition was filed, the petition shall be deemed denied.

FINAL PROOF SURVEY UNDER TRANSFER 7999 & 8000

PERMIT NO. R-5488, CERTIFICATE NO. 41352 & PERMIT NO. ~~12007~~¹²²⁰⁷, CERTIFICATE NO. 11926

IN THE NAME OF WILLAMETTE INDUSTRIES, INC.

LOCATED IN

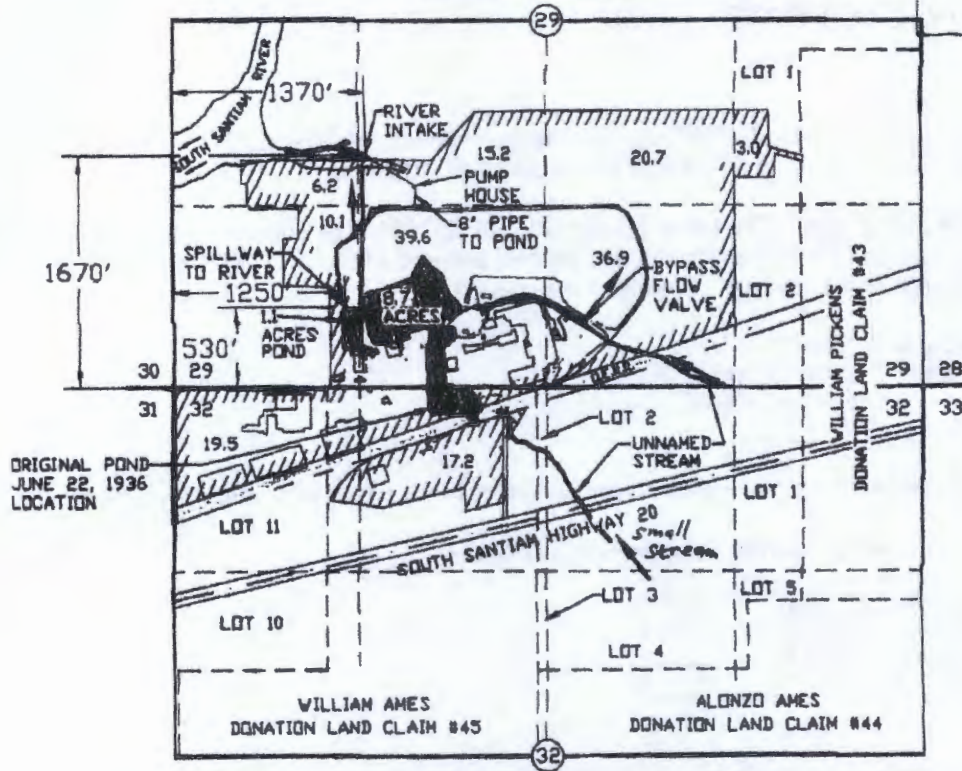
SECTIONS 29 & 32

T.13 S., R.1 E., W.M.

LINN COUNTY, OREGON

SCALE: 1"=1320'-0"

RECEIVED
SEP 29 2000
WATER RESOURCES DEPT
SALEM, OR




LEGEND:

- = SECTION LINES
- = FORTY LINES
- - - - - = DONATION LAND CLAIM LINES
- /////// = BOUNDARY OF ACREAGE/OWNERSHIP

ACREAGE SUMMARY

SECTION 29	NW 1/4, SW 1/4	6.2 ACRES
	SW 1/4, SW 1/4	10.1 ACRES
	NE 1/4, SW 1/4	15.2 ACRES
	SE 1/4, SW 1/4	39.8 ACRES
	NW 1/4, SE 1/4	20.7 ACRES
	SW 1/4, SE 1/4	36.9 ACRES
	NE 1/4, SE 1/4	3.0 ACRES
SECTION 32	NW 1/4, NW 1/4	19.5 ACRES
	NE 1/4, NW 1/4	17.2 ACRES



*Permit no. correction and
small stream designation (associated
with Permit 12207) by WRD staff.
January 13, 2010. BR*

I J. EDWARD HENRICKS, BEING DULY SWORN AS A WATER RIGHT EXAMINER LICENSE NO. 170, HAVE PREPARED THIS MAP FOR WILLAMETTE INDUSTRIES, INC. ON THIS 18th DAY OF SEPTEMBER 2000. THE AREAS HATCHED REPRESENT THE ACREAGES PUT TO BENEFICIAL USE FOR STORAGE FOR MANUFACTURING AS PER TRANSFERS 7999 AND 8000.

ONLY DOCUMENTS STAMPED WITH
RED INK ARE ORIGINALS.

PREPARATION OF THIS MAP IS FOR THE PURPOSE OF IDENTIFYING THE LOCATION OF THE WATER RIGHT ONLY AND HAS NO INTENT TO PROVIDE DIMENSIONS OR LOCATION OF PROPERTY OWNERSHIP LINES.