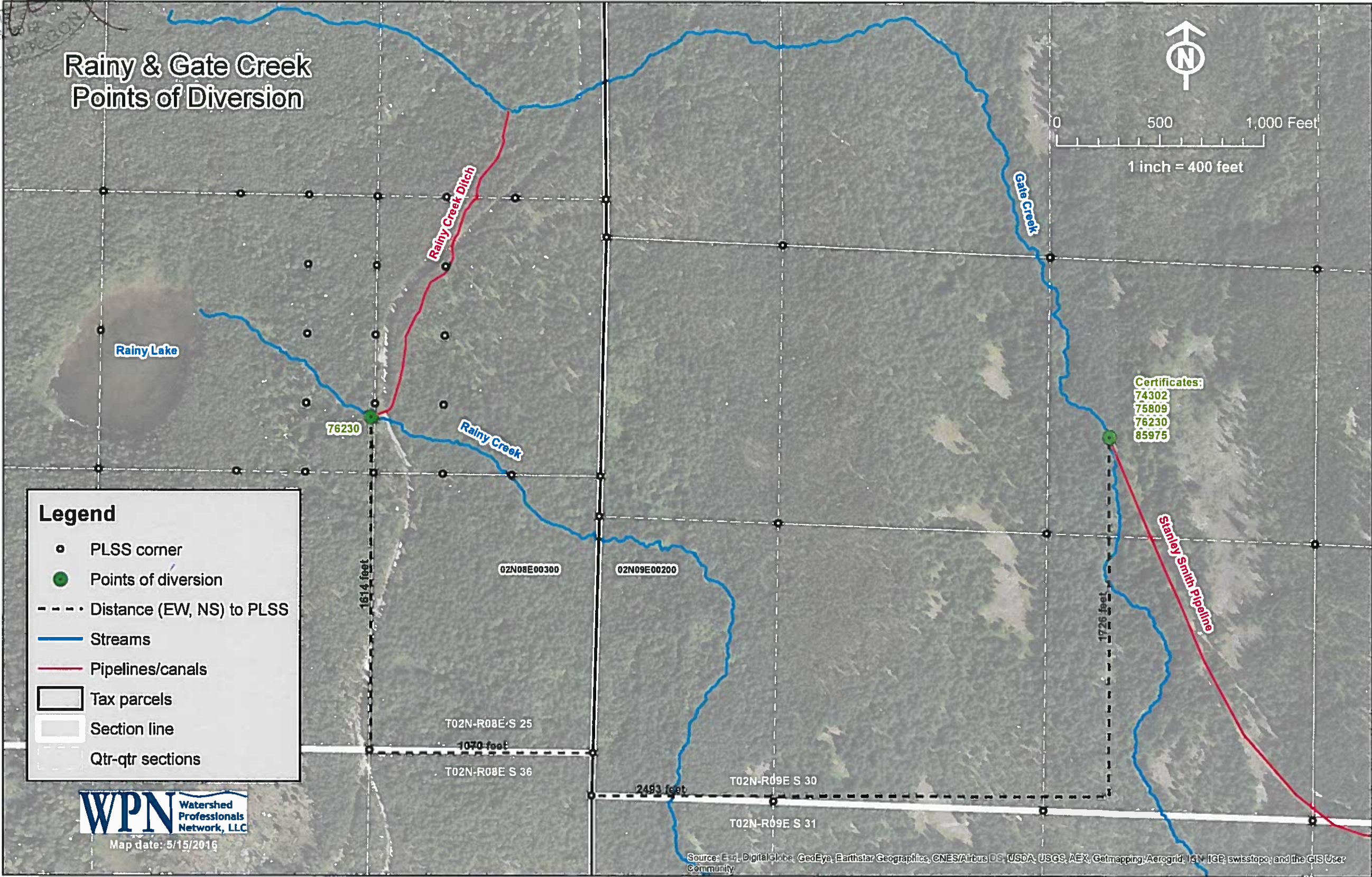


CERTIFIED WATER RIGHT EXAMINER  
 3525CWRE  
 NIKLAS CHRISTENSEN  
 JUNE 13 2016  
 STATE OF OREGON

# Rainy & Gate Creek Points of Diversion



0 500 1,000 Feet  
 1 inch = 400 feet



**Legend**

- PLSS corner
- Points of diversion
- - - Distance (EW, NS) to PLSS
- Streams
- Pipelines/canals
- ▭ Tax parcels
- ▭ Section line
- ▭ Qtr-qtr sections

Certificates:  
 74302  
 75809  
 76230  
 85975

**WPN** Watershed Professionals Network, LLC  
 Map date: 5/15/2016

Source: Esri, DigitalGlobe, GeoEye, Earthstar Geographics, CNES/Airbus DS, USDA, USGS, AEX, Getmapping, Aerogrid, IGN, IGP, swisstopo, and the GIS User Community

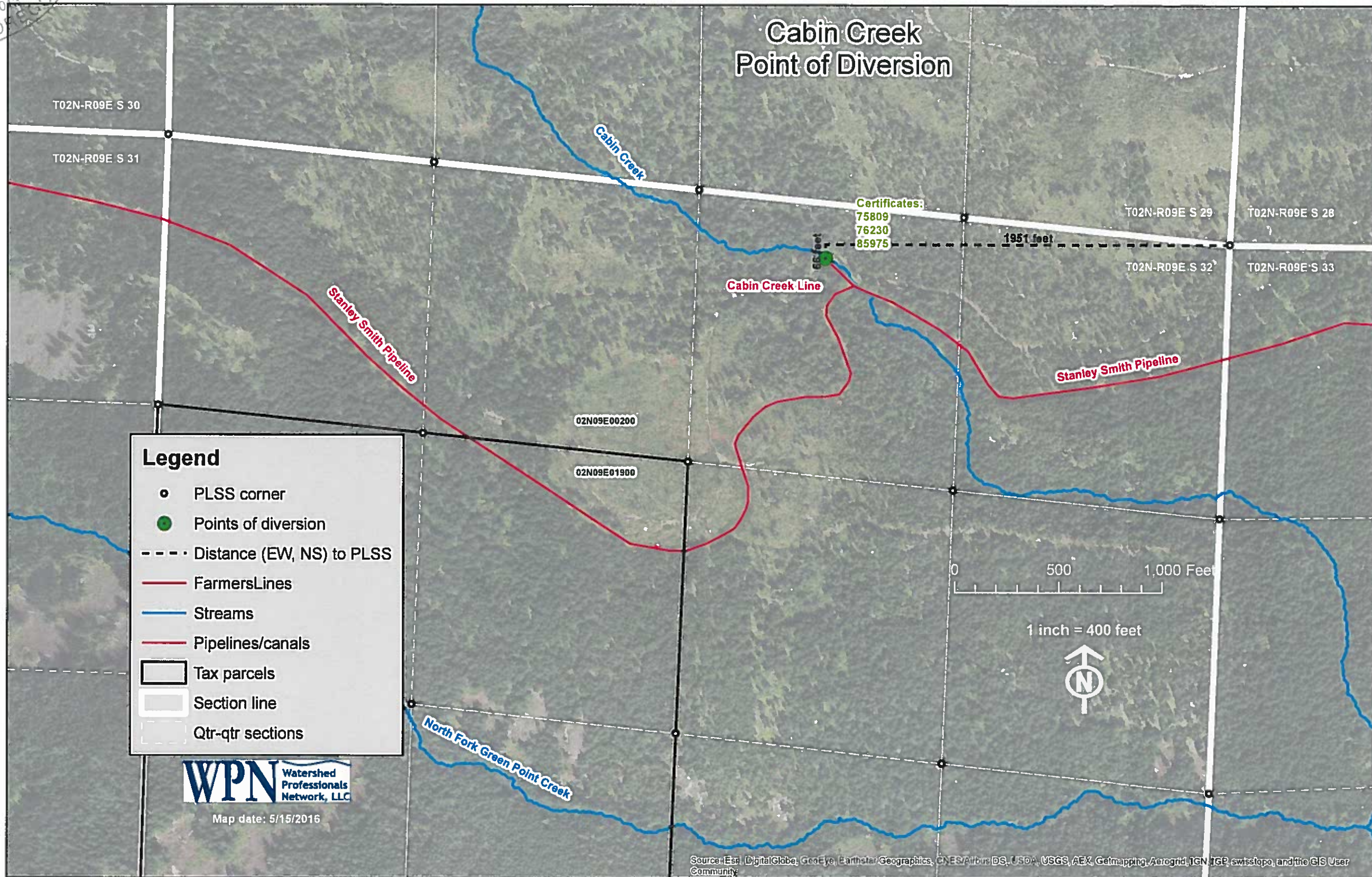
RECEIVED

MAY 23 2016

598232 OWRD

CERTIFIED WATER RIGHT EXAMINER  
 33525CW97E  
 NIKLAS CHRISTENSEN  
 JUNE 13, 2012  
 STATE OF OREGON

# Cabin Creek Point of Diversion



**Legend**

- PLSS corner
- Points of diversion
- - - Distance (EW, NS) to PLSS
- FarmersLines
- Streams
- Pipelines/canals
- Tax parcels
- Section line
- Qtr-qtr sections

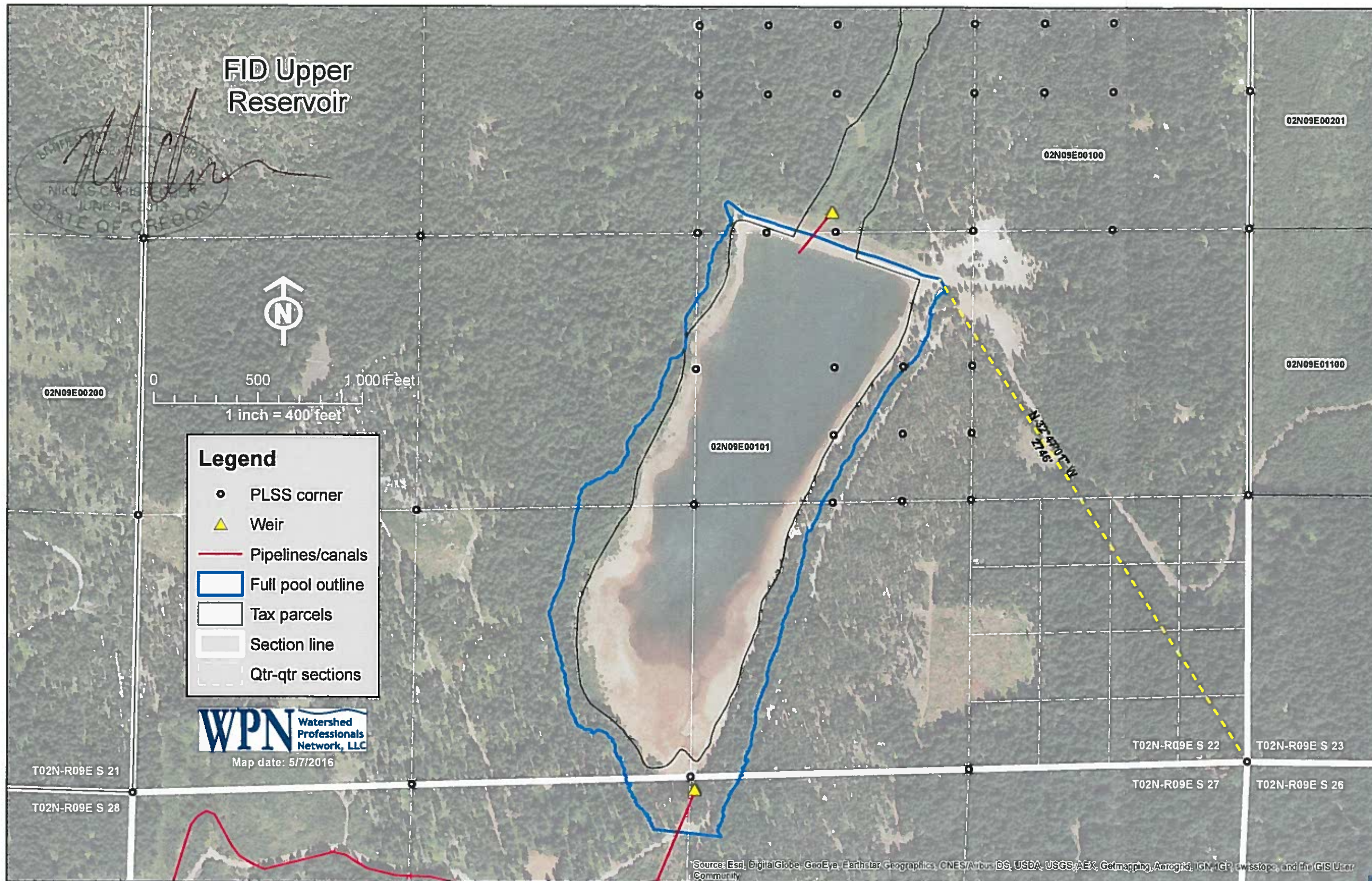
**WPN** Watershed Professionals Network, LLC

Map date: 5/15/2016

Source: Esri, DigitalGlobe, GeoEye, Earthstar/Geographics, CNES/Airbus DS, USDA, USGS, AEK, Getmapping, Aerogrid, IGN, IGP, swisstopo, and the GIS User Community

RECEIVED  
 MAY 23 2016  
 OWRD

5-00232



RECEIVED

MAY 23 2016

S-88222

UWRD

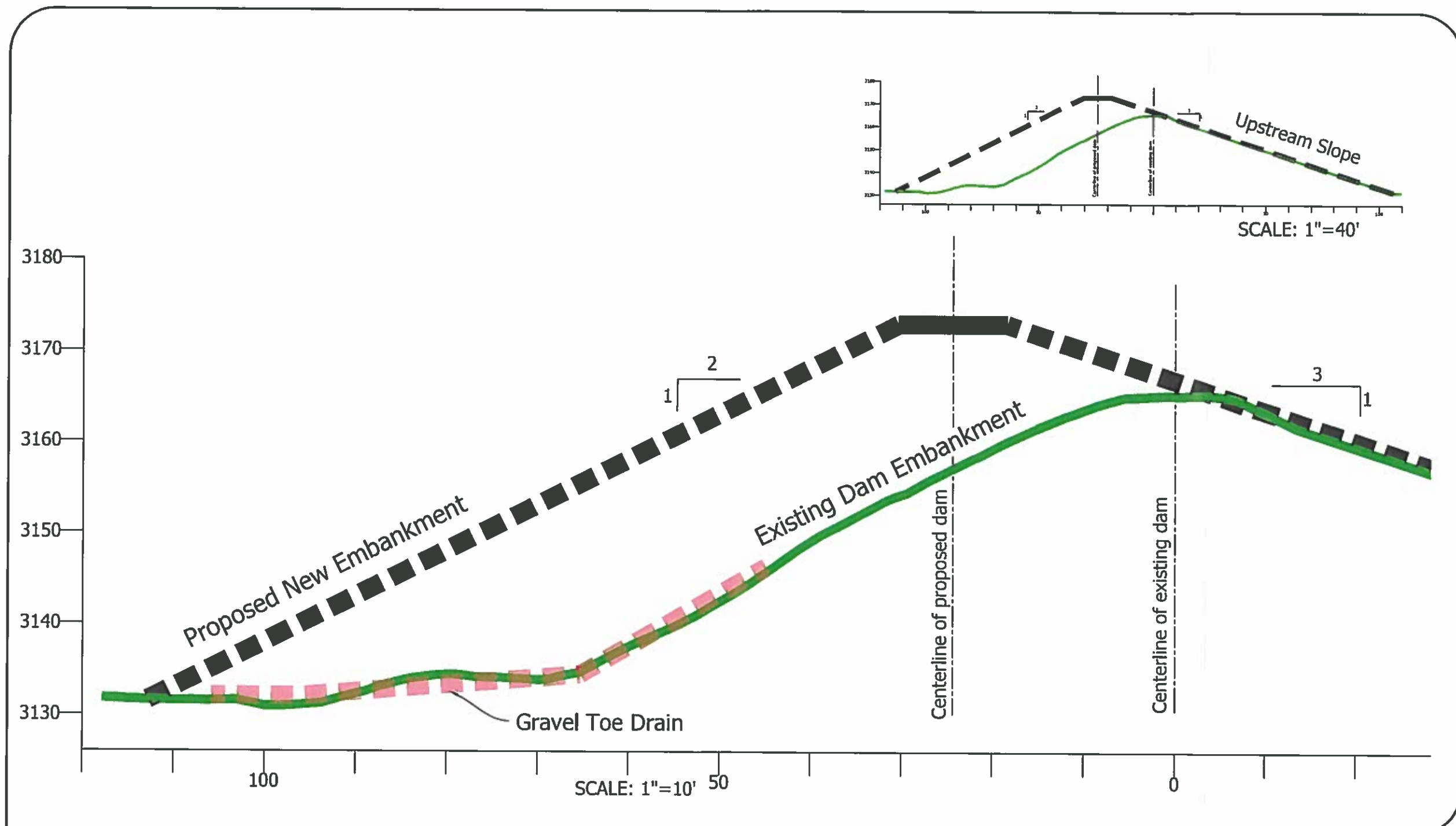


Figure 25. Cross-section of planning-level design for raising Upper Kingsley Dam.



HWA GEOSCIENCES INC.

Geotechnical Review  
Kingsley Dam Raising  
Preliminary Feasibility Study  
Hood River, Oregon

Cross-Section  
through the middle of  
dam

DRAWN BY	EFK
CHECK BY	RB
DATE	06.01.15

FIGURE #	
PROJECT #	2015-032-21

S:\2015 PROJECTS\2015-032-21 KINGSLEY DAM RAISING PRELIMINARY FEASIBILITY STUDY\CAD 2015-032\HWA 2015-032 XSEC.DWG <Layout1 (2)> Plotted: 6/4/2015 5:49 PM

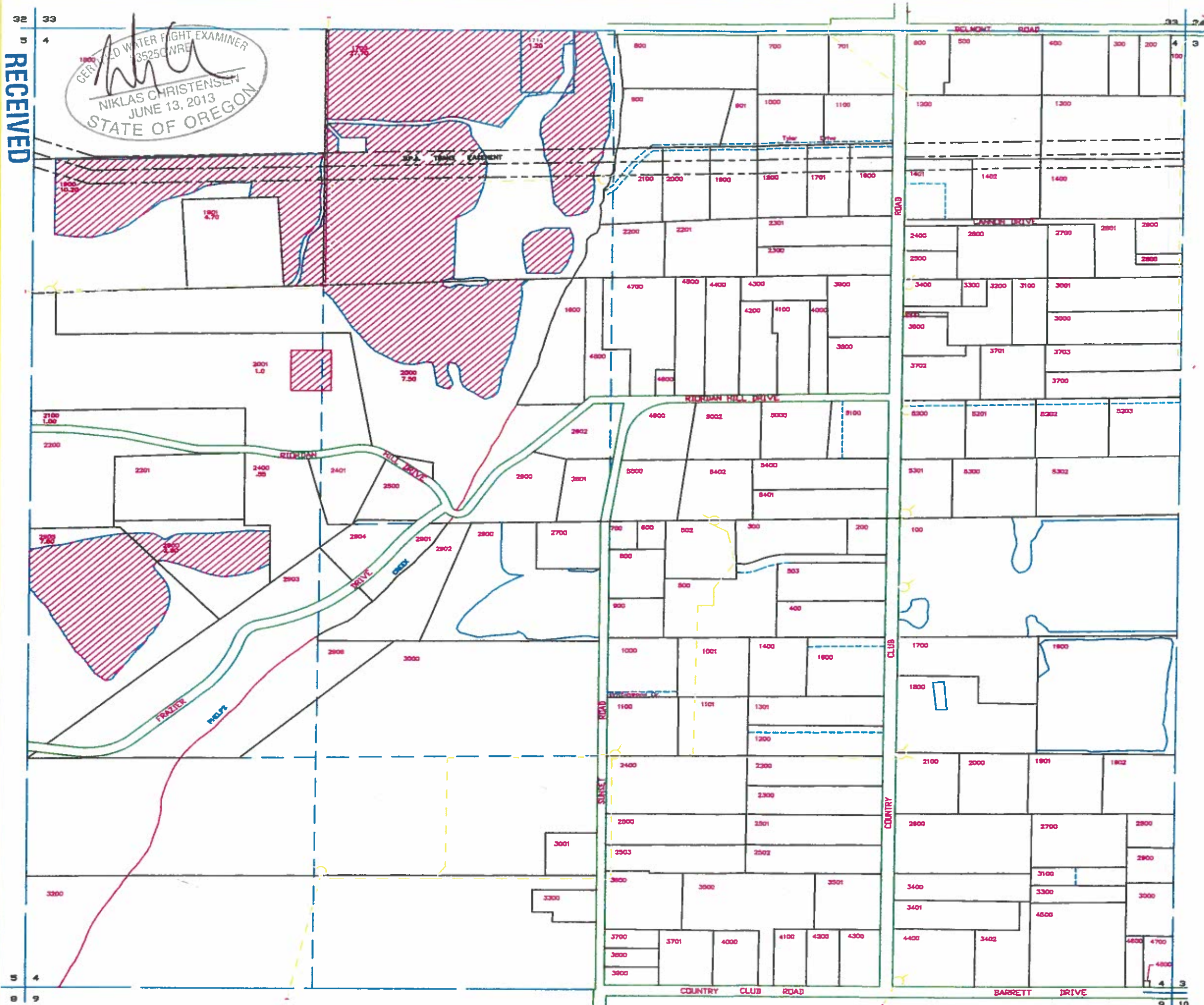
RECEIVED  
MAY 23 2016  
OWRD

APR 21 2016  
OWRD

RECEIVED

CERTIFIED WATER RIGHT EXAMINER  
35250 WRE  
NIKLAS CHRISTENSEN  
JUNE 13, 2013  
STATE OF OREGON

Section 4  
High Line pipe  
Certificate 85974



MAP SYMBOL LEGEND

- SECTION LINE
- DISTRICT BOUNDARY
- QTR-SECTION LINE
- PROPERTY LINE
- RIGHT OF WAY
- PRIVATE ROAD
- DLC LINE
- EASEMENT
- RIVER
- CANAL
- CREEK
- B.P.A. EASEMENT
- PIPE
- PENSTOCK
- OPEN DITCH
- TURNOUT BOX
- PUMP FROM FARMERS DITCH

WATER RIGHTS CERTIFICATES LEGEND



2016  
Supplemental  
Upper Reservoir  
water on map,  
under the  
primary layer.

RECEIVED  
MAY 23 2016  
OWRD

FARMERS IRRIGATION DISTRICT  
HOOD RIVER OREGON  
SECTION 4 T2N R10E  
REVISION DATE: March 10, 2016



SCALE: 1" = 400'

5-88232

CERTIFIED WATER RIGHT  
 1354 SCWRE  
 NIKLAS CHRISTENSEN  
 JUNE 13, 2013  
 STATE OF OREGON

Section 5  
 High Line &  
 Rainy Creek  
 Certificate  
 85974 &  
 76230

MAP SYMBOL LEGEND

- SECTION LINE
- DISTRICT BOUNDARY
- QTR-SECTION LINE
- PROPERTY LINE
- RIGHT OF WAY
- PRIVATE ROAD
- DLC LINE
- EASEMENT
- RIVER
- CANAL
- CREEK
- B.P.A. EASEMENT
- PIPE
- PENSTOCK
- OPEN DITCH
- TURNOUT BOX

WATER RIGHTS CERTIFICATES LEGEND

2016 Supplemental Upper Reservoir water ON map, under the Primary layer of all properties.

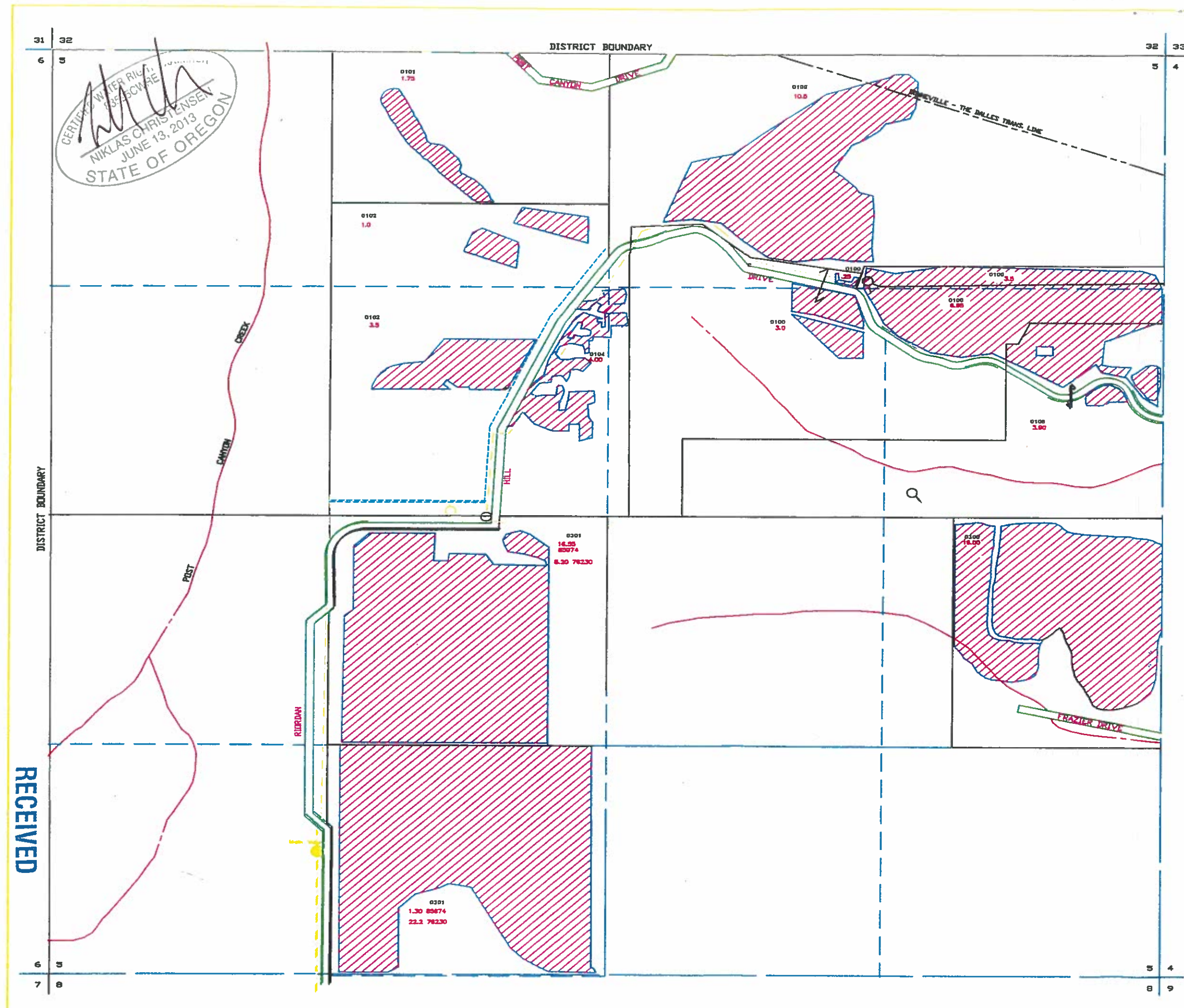
RECEIVED  
 MAY 23 2016  
 OWRD

FARMERS IRRIGATION DISTRICT  
 HOOD RIVER OREGON  
 SECTION 5 T2N R10E  
 REVISION DATE: March 10, 2016



SCALE: 1" = 400'

*S-88252*



RECEIVED  
 APR 21 2016  
 OWRD

Section 8  
Rainy Creek  
76230

CERTIFIED WATER RIGHT EXAMINER  
35250 WFE  
*Mark*  
NIKLAS CHRISTENSEN  
JUNE 13, 2013  
STATE OF OREGON



MAP SYMBOL LEGEND

- SECTION LINE
- DISTRICT BOUNDARY
- QTR-SECTION LINE
- PROPERTY LINE
- RIGHT OF WAY
- PRIVATE ROAD
- DLC LINE
- EASEMENT
- RIVER
- CANAL
- CREEK
- B.P.A. EASEMENT
- PIPE
- PENSTOCK
- OPEN DITCH
- TURNOUT BOX
- HOUSE

WATER RIGHT PERMIT LEGEND

2016 Supplemental Upper Reservoir On Map under the primary layer.

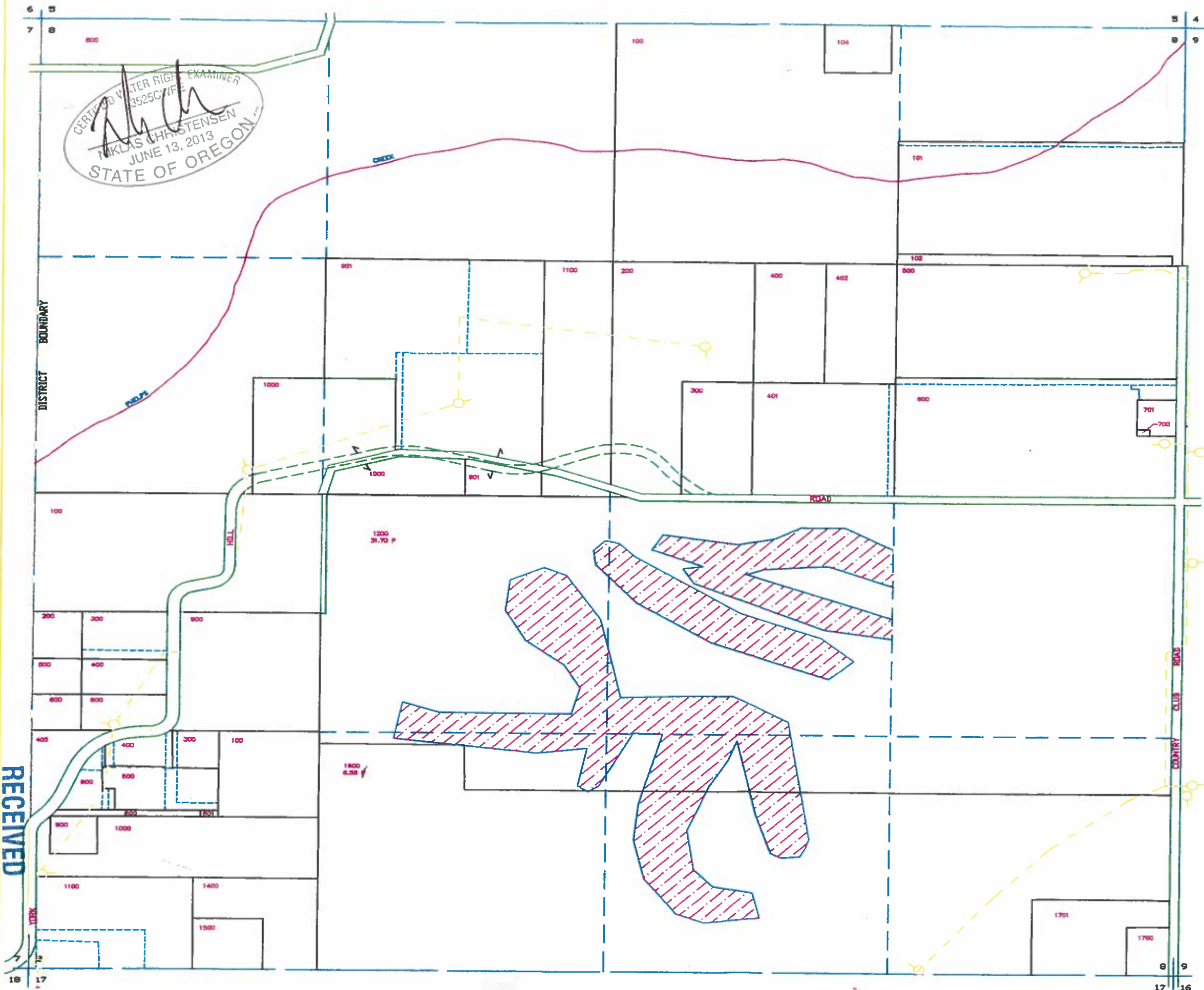
RECEIVED  
MAY 23 2016  
OWRL

FARMERS IRRIGATION DISTRICT  
HOOD RIVER OREGON  
SECTION 8 T2N R10E  
REVISION DATE: March 10, 2016



SCALE: 1" = 400' Sheet 5 of 11

*R-88232*



RECEIVED  
APR 21 2016  
OWWRD

# Section 8 High Line Cert 85974



### MAP SYMBOL LEGEND

- SECTION LINE
- DISTRICT BOUNDARY
- QTR-SECTION LINE
- PROPERTY LINE
- RIGHT OF WAY
- PRIVATE ROAD
- DLC LINE
- EASEMENT
- RIVER
- CANAL
- CREEK
- B.P.A. EASEMENT
- PIPE
- PENSTOCK
- OPEN DITCH
- TURNOUT BOX
- PUMP FROM FARMERS DITCH

### WATER RIGHTS CERTIFICATES LEGEND



2016 Supplemental Upper Reservoir water ON, Under the primary water right layer.

**RECEIVED**  
MAY 23 2016  
OWRL

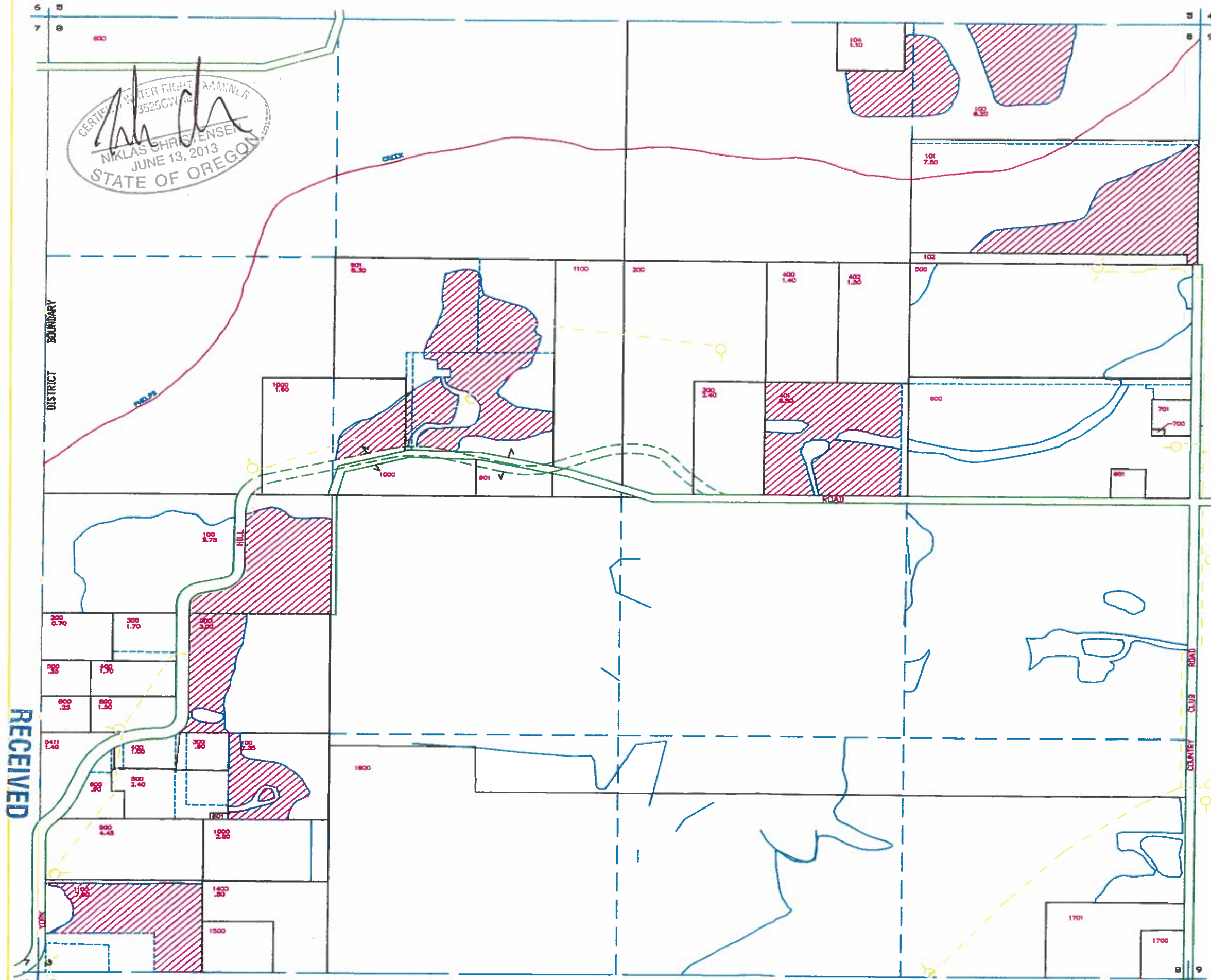
FARMERS IRRIGATION DISTRICT  
HOOD RIVER OREGON  
SECTION 8 T2N R10E  
REVISION DATE: March 10, 2016



SCALE: 1" = 400'

*POB22*

CERTIFIED WATER RIGHT ADMIN/LE  
3525CW  
*Niklas Christensen*  
NIKLAS CHRISTENSEN  
JUNE 13, 2013  
STATE OF OREGON



RECEIVED  
APR 21 2016  
OWWRD



Section 10  
Rainy Creek  
Cert 76230

RECEIVED  
MAY 23 2016  
OWRD

MAP SYMBOL LEGEND

- SECTION LINE
- DISTRICT BOUNDARY
- QTR-SECTION LINE
- PROPERTY LINE
- RIGHT OF WAY
- PRIVATE ROAD
- DLC LINE
- EASEMENT
- RIVER
- CANAL
- CREEK
- B.P.A. EASEMENT
- PIPE
- PENSTOCK
- OPEN DITCH
- TURNOUT BOX
- PUMP FROM FARMERS DITCH

WATER RIGHTS CERTIFICATES LEGEND

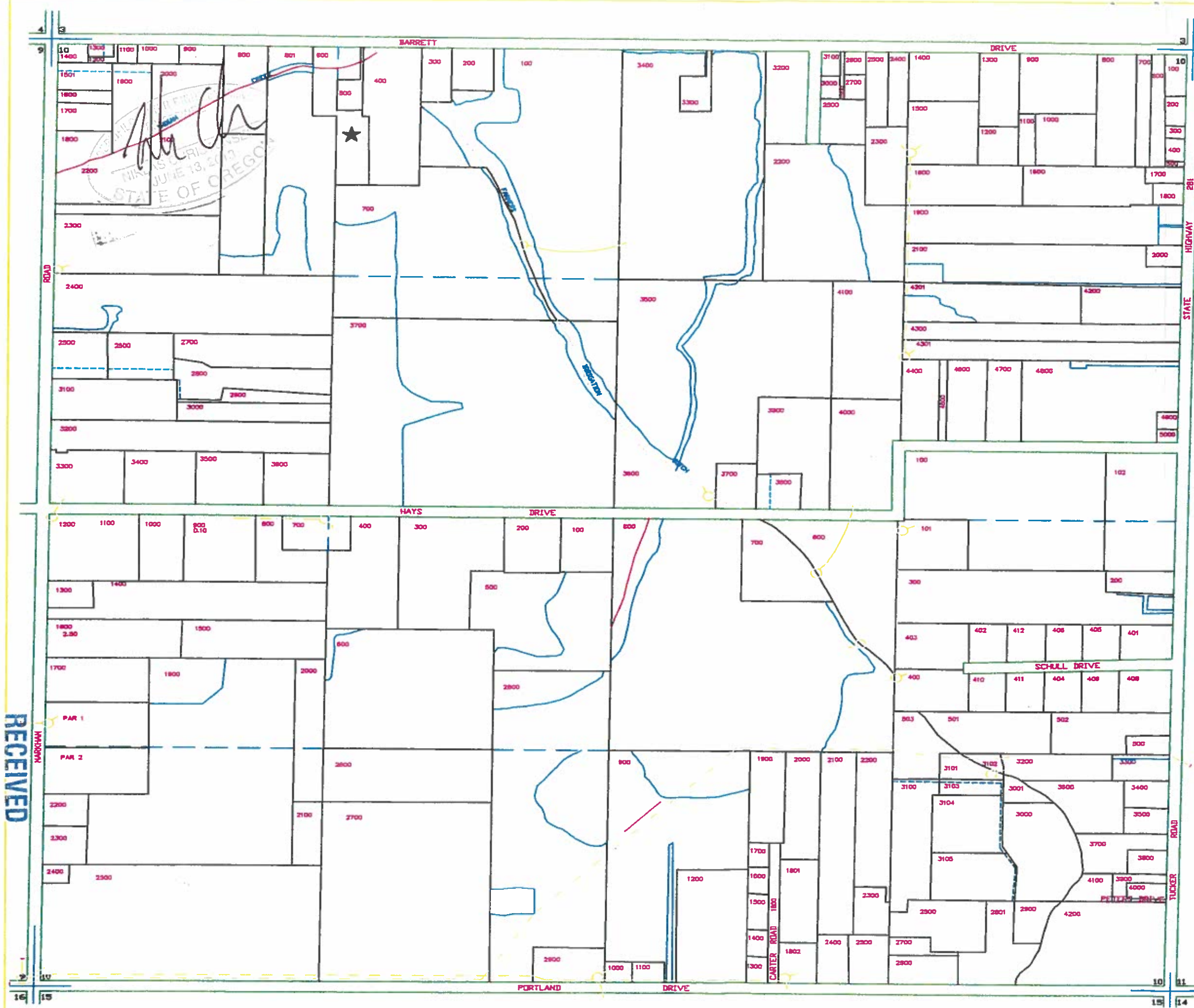


2016 Supplemental  
Upper  
Reservoir On Map,  
under the  
Primary Layer.

FARMERS IRRIGATION DISTRICT  
HOOD RIVER OREGON  
SECTION 10 T2N R10E  
REVISION DATE: March 10, 2016

SCALE: 1" = 400'

580232



RECEIVED

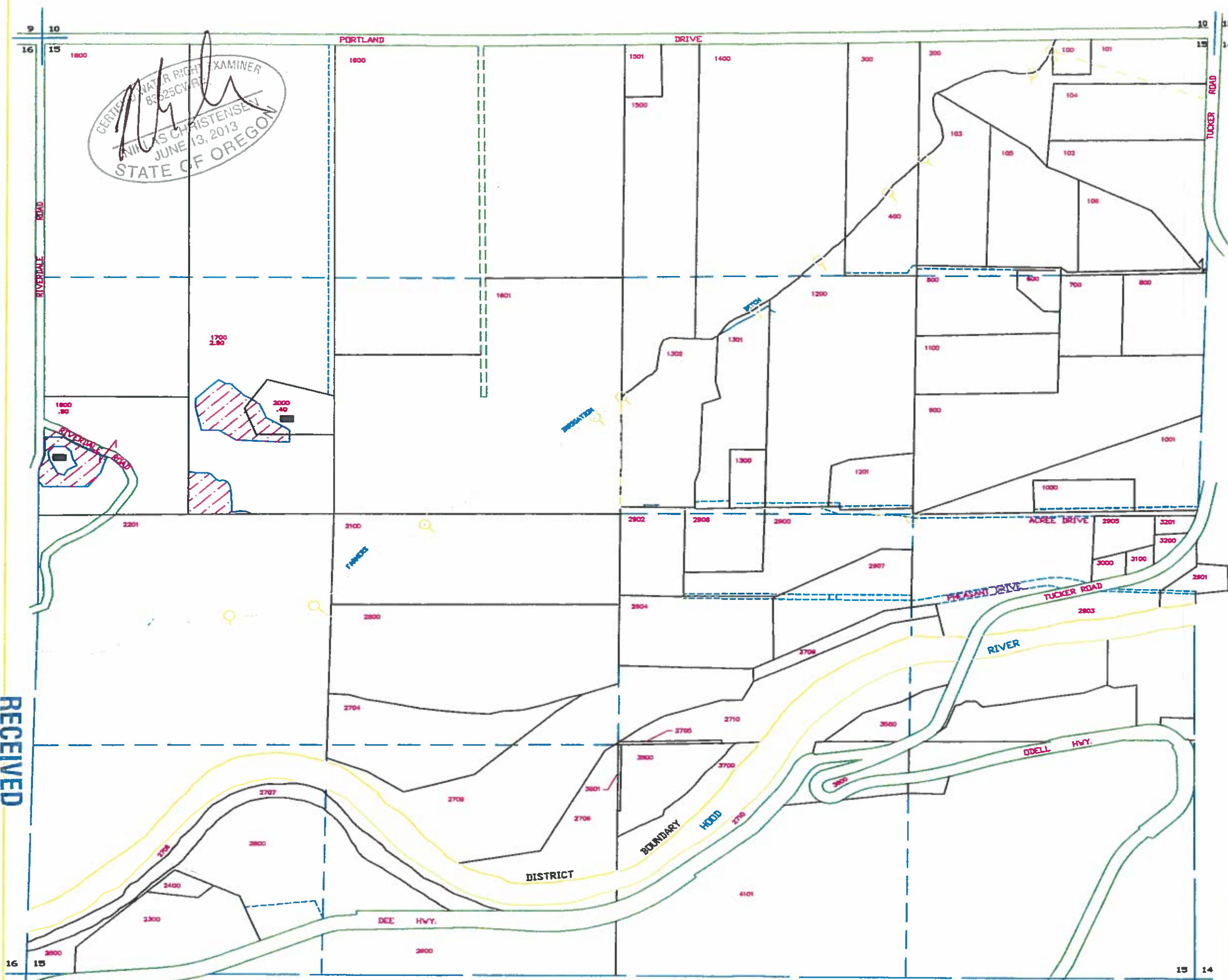
APR 21 2016

OWPRD

Section 15  
Rainy Creek  
Cert, 76230

RECEIVED  
MAY 23 2016  
OWR

CERTIFIED WATER RIGHT EXAMINER  
83225CV  
WILLAS CHRISTENSEN  
JUNE 13, 2013  
STATE OF OREGON



MAP SYMBOL LEGEND

- SECTION LINE
- DISTRICT BOUNDARY
- QTR-SECTION LINE
- PROPERTY LINE
- RIGHT OF WAY
- PRIVATE ROAD
- DLC LINE
- EASEMENT
- RIVER
- CANAL
- CREEK
- B.P.A. EASEMENT
- PIPE
- PENSTOCK
- OPEN DITCH
- TURNOUT BOX
- HOUSE

WATER RIGHT PERMIT LEGEND

- 2016 Supplemental Upper Reservoir water ON map, under the primary layer.

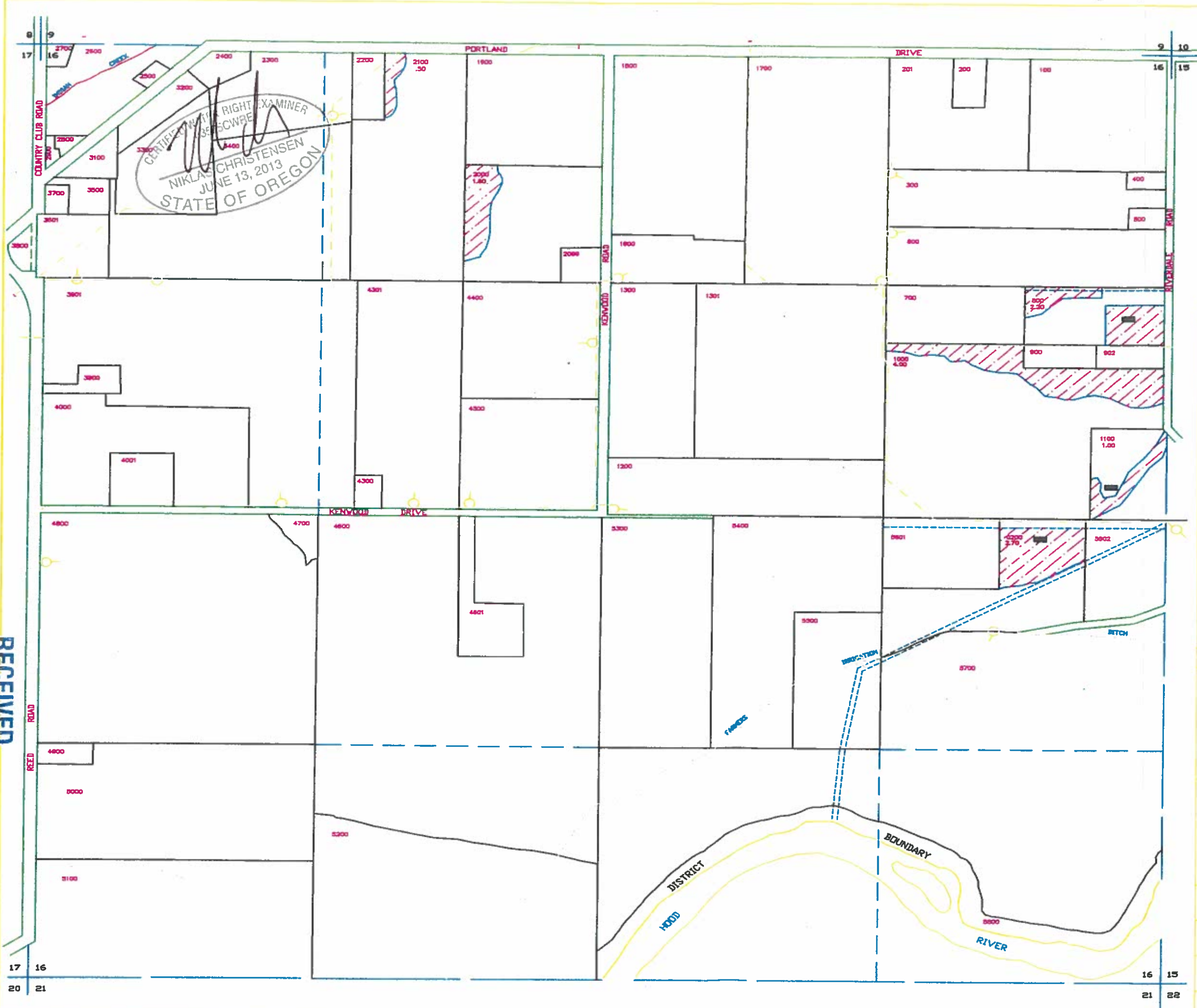
FARMERS IRRIGATION DISTRICT  
HOOD RIVER OREGON  
SECTION 15 T2N R10E  
REVISION DATE: March 10, 2016



SCALE: 1" = 400' Sheet 7 of 11

S-80252

RECEIVED  
APR 21 2016  
OW/PRN



Section 16  
 Rainy  
 Creek  
 Cert  
 76230

RECEIVED  
 MAY 23 2016  
 OWPRD

MAP SYMBOL LEGEND

- SECTION LINE
- DISTRICT BOUNDARY
- QTR-SECTION LINE
- PROPERTY LINE
- RIGHT OF WAY
- PRIVATE ROAD
- DLC LINE
- EASEMENT
- RIVER
- CANAL
- CREEK
- B.P.A. EASEMENT
- PIPE
- PENSTOCK
- OPEN DITCH
- TURNOUT BOX
- HOUSE

WATER RIGHT PERMITS LEGEND

2016 Supplemental Upper Reservoir Water ON map, under existing primary layers.

FARMERS IRRIGATION DISTRICT  
 HOOD RIVER OREGON  
 SECTION 16 T2N R10E  
 REVISION DATE: March 10, 2016



SCALE: 1" = 400' Sheet 8 of 11

S-88222

RECEIVED  
 APR 21 2016  
 OWPRD

Section 17  
Rainy Creek  
Cert 76230



CERTIFIED WATER RIGHT EXAMINER  
NIKLAS CHRISTENSEN  
JUNE 13, 2013  
STATE OF OREGON

MAP SYMBOL LEGEND

- SECTION LINE
- DISTRICT BOUNDARY
- QTR-SECTION LINE
- PROPERTY LINE
- RIGHT OF WAY
- PRIVATE ROAD
- DLC LINE
- EASEMENT
- RIVER
- CANAL
- CREEK
- B.P.A. EASEMENT
- PIPE
- PENSTOCK
- OPEN DITCH
- TURNOUT BOX
- HOUSE

WATER RIGHTS PERMIT LEGEND

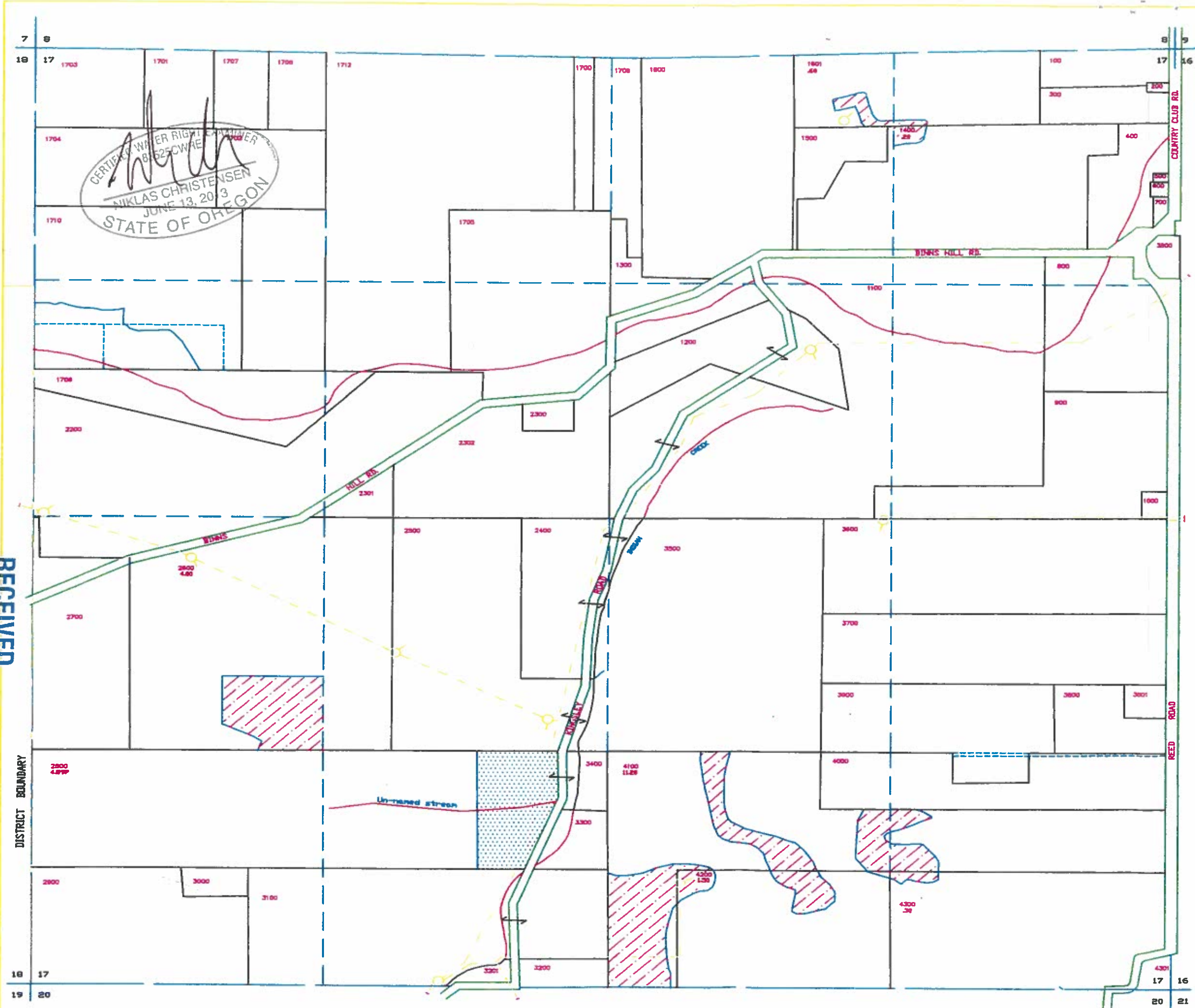
2016 Supplemental Upper Reservoir Water On map, under the primary layers.

RECEIVED  
MAY 23 2016  
OWRD

FARMERS IRRIGATION DISTRICT  
HOOD RIVER OREGON  
SECTION 17 T2N R10E  
REVISION DATE: March 10, 2016



SCALE: 1" = 400' Sheet 9 of 11



RECEIVED  
APR 21 2016  
OWWRD

5-98222

Section 17  
High Line  
Cert  
85974



MAP SYMBOL LEGEND

- SECTION LINE
- DISTRICT BOUNDARY
- QTR--SECTION LINE
- PROPERTY LINE
- RIGHT OF WAY
- PRIVATE ROAD
- DLC LINE
- EASEMENT
- RIVER
- CANAL
- CREEK
- B.P.A. EASEMENT
- PIPE
- PENSTOCK
- OPEN DITCH
- TURNOUT BOX
- PUMP FROM FARMERS DITCH

WATER RIGHTS CERTIFICATES LEGEND

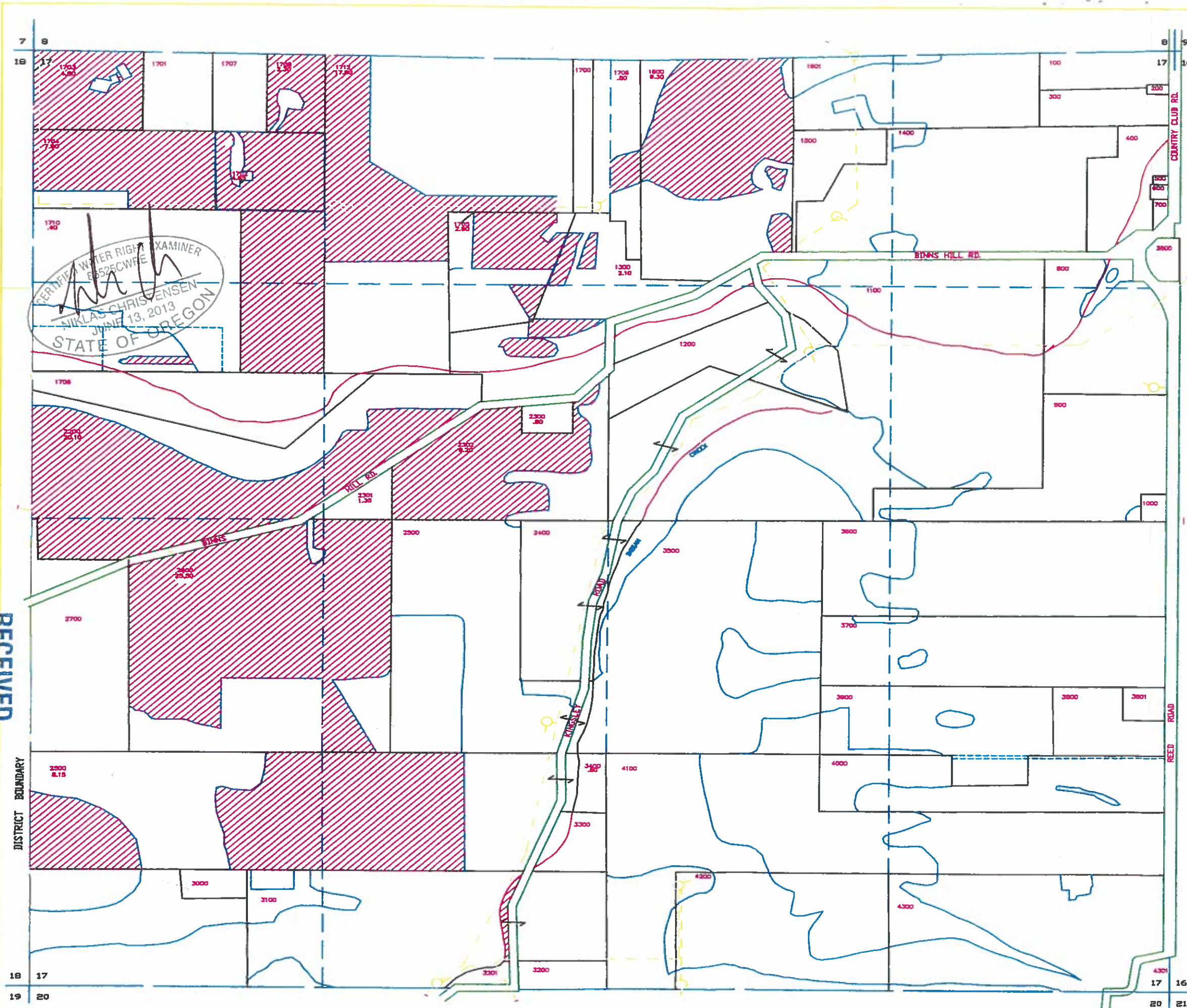
2016 Supplemental Upper Reservoir On map, under the primary layer.

RECEIVED  
MAY 23 2016  
OVR

FARMERS IRRIGATION DISTRICT  
HOOD RIVER OREGON  
SECTION 17 T2N R10E  
REVISION DATE: March 10, 2016



SCALE: 1" = 400' S-00232



RECEIVED  
APR 21 2016  
OVR

Section 18  
Rainy Creek  
Cert 76230

CERTIFIED WATER RIGHT EXAMINER  
NICKLAS CHRISTENSEN  
JUNE 13, 2013  
STATE OF OREGON



**MAP SYMBOL LEGEND**

	SECTION LINE
	DISTRICT BOUNDARY
	QTR-SECTION LINE
	PROPERTY LINE
	RIGHT OF WAY
	PRIVATE ROAD
	DLC LINE
	EASEMENT
	RIVER
	CANAL
	CREEK
	B.P.A. EASEMENT
	PIPE
	PENSTOCK
	OPEN DITCH
	TURNOUT BOX
	HOUSE

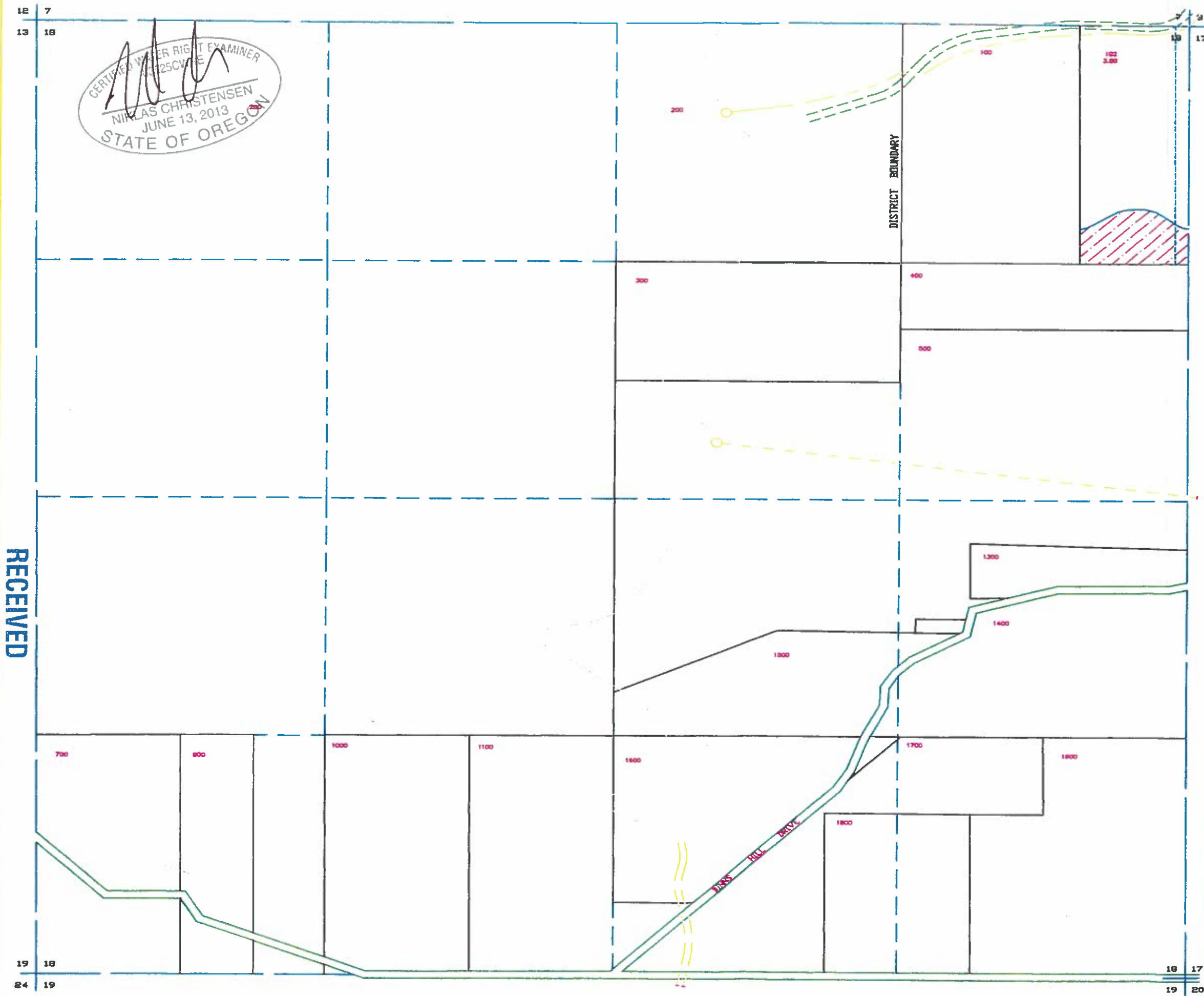
**WATER RIGHT PERMIT LEGEND**

Supplemental Upper Reservoir ON Map, Under the primary layer.

FARMERS IRRIGATION DISTRICT  
HOOD RIVER OREGON  
SECTION 18 T2N R10E  
REVISION DATE: March 10, 2016



SCALE: 1" = 400' Sheet 10 of 11



RECEIVED  
APR 21 2016  
OWRD

RECEIVED  
MAY 23 2016  
OWRD

8-88232

Section 20  
85974

CERTIFIED WATER RIGHT EXAMINER  
NIKLAS CHRISTENSEN  
JUNE 13, 2013  
STATE OF OREGON



MAP SYMBOL LEGEND

- SECTION LINE
- DISTRICT BOUNDARY
- QTR-SECTION LINE
- PROPERTY LINE
- RIGHT OF WAY
- PRIVATE ROAD
- DLC LINE
- EASEMENT
- RIVER
- CANAL
- CREEK
- B.P.A. EASEMENT
- PIPE
- PENSTOCK
- OPEN DITCH
- TURNOUT BOX
- PUMP FROM FARMERS DITCH

WATER RIGHTS CERTIFICATES LEGEND

Supplemental Upper Reservoir ON map, Under the primary layer.

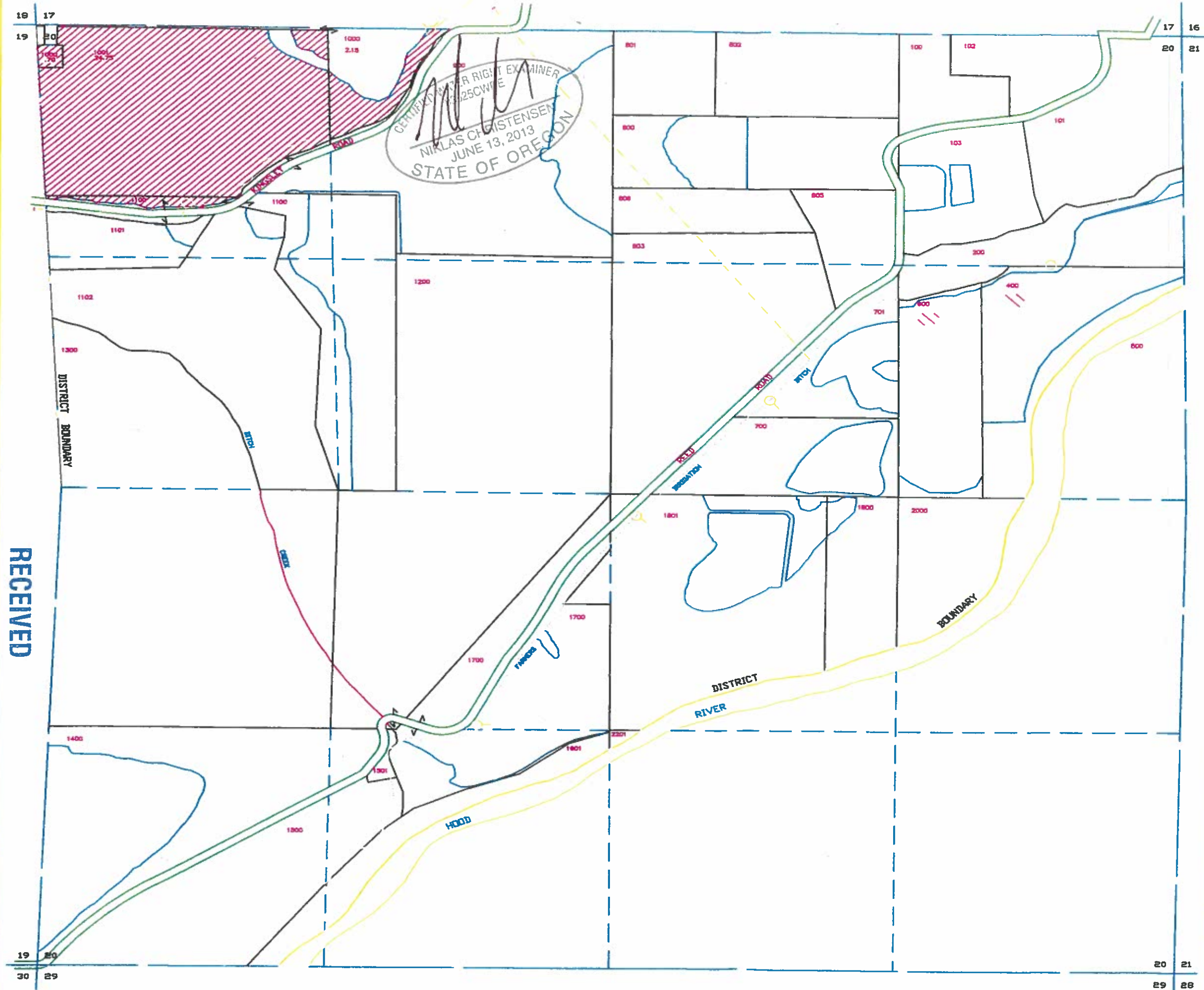
FARMERS IRRIGATION DISTRICT  
HOOD RIVER OREGON  
SECTION 20 T2N R10E  
REVISION DATE: March 10, 2016



SCALE: 1" = 400' 588232

RECEIVED  
MAY 23 2016  
OWRD

RECEIVED  
APR 21 2016  
OWPRD



Section 20  
Cert 76230



MAP SYMBOL LEGEND

- SECTION LINE
- DISTRICT BOUNDARY
- QTR-SECTION LINE
- PROPERTY LINE
- RIGHT OF WAY
- PRIVATE ROAD
- DLC LINE
- EASEMENT
- RIVER
- CANAL
- CREEK
- B.P.A. EASEMENT
- PIPE
- PENSTOCK
- OPEN DITCH
- TURNOUT BOX
- HOUSE

WATER RIGHT PERMIT LEGEND

Supplemental Upper Reservoir On map, Under the primary Layer

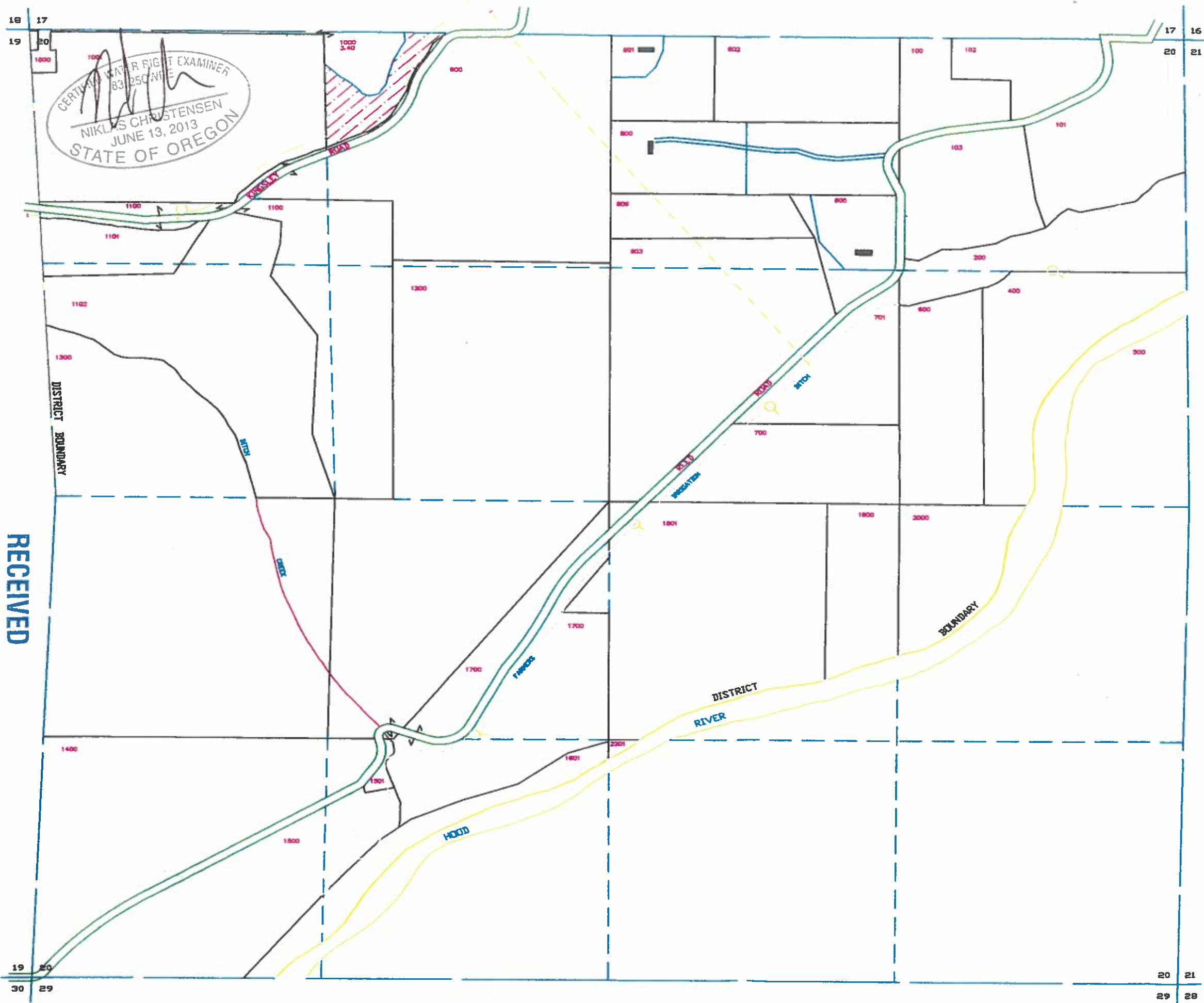
**RECEIVED**  
MAY 23 2016  
OWRD

FARMERS IRRIGATION DISTRICT  
HOOD RIVER OREGON  
SECTION 20 T2N R10E  
REVISION DATE: March 10, 2016



SCALE: 1" = 400' Sheet 11 of 11


S-88232



**RECEIVED**  
APR 21 2016  
OWRD



Section 33  
85974



MAP SYMBOL LEGEND

- SECTION LINE
- DISTRICT BOUNDARY
- QTR-SECTION LINE
- PROPERTY LINE
- RIGHT OF WAY
- PRIVATE ROAD
- DLC LINE
- EASEMENT
- RIVER
- CANAL
- CREEK
- B.P.A. EASEMENT
- PIPE
- PENSTOCK
- OPEN DITCH
- TURNOUT BOX
- PUMP FROM FARMERS DITCH
- ★

WATER RIGHTS CERTIFICATES LEGEND

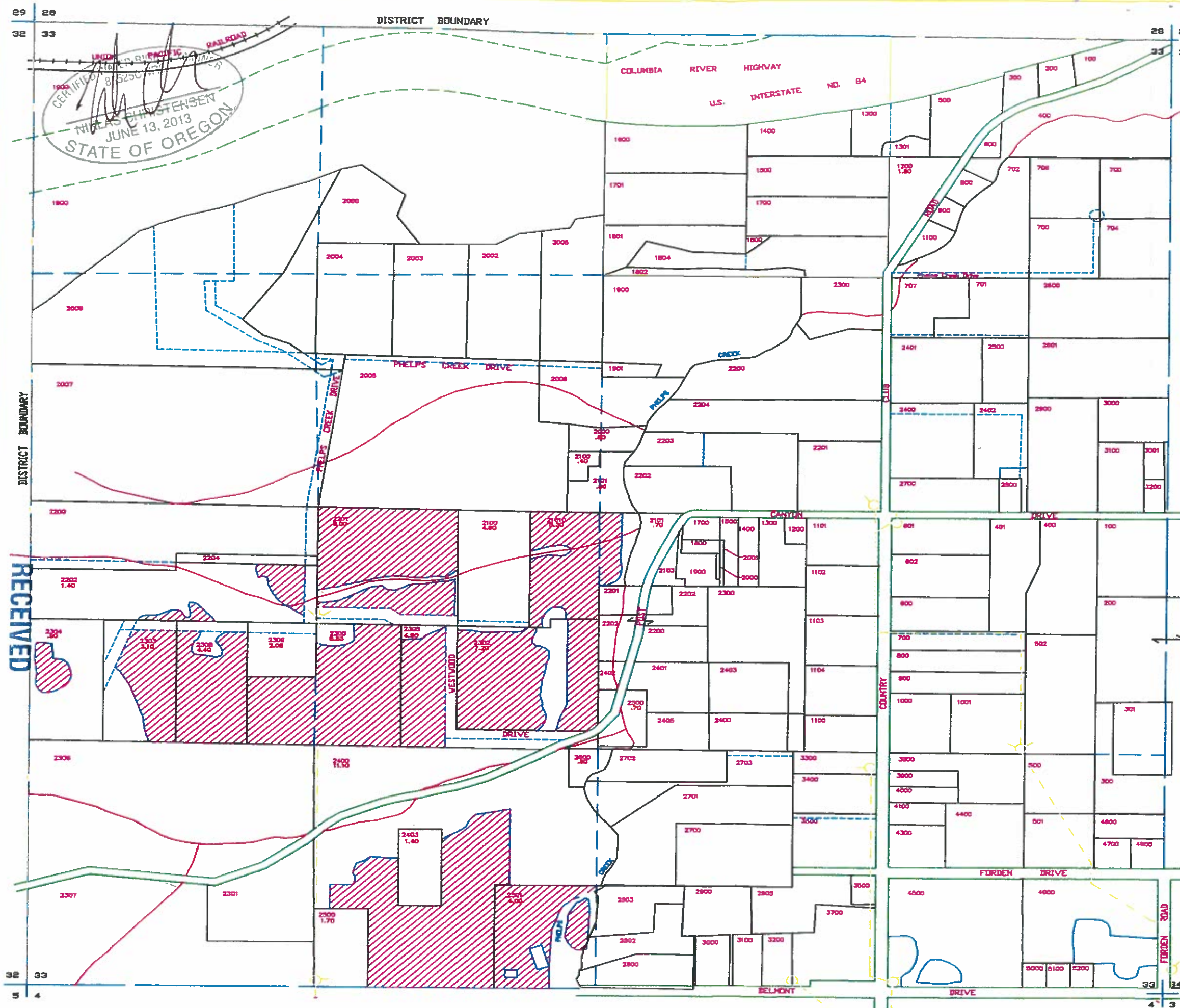
Supplemental Upper Reservoir water ON map, Under the primary Layer

RECEIVED  
MAY 23 2016  
OWRD

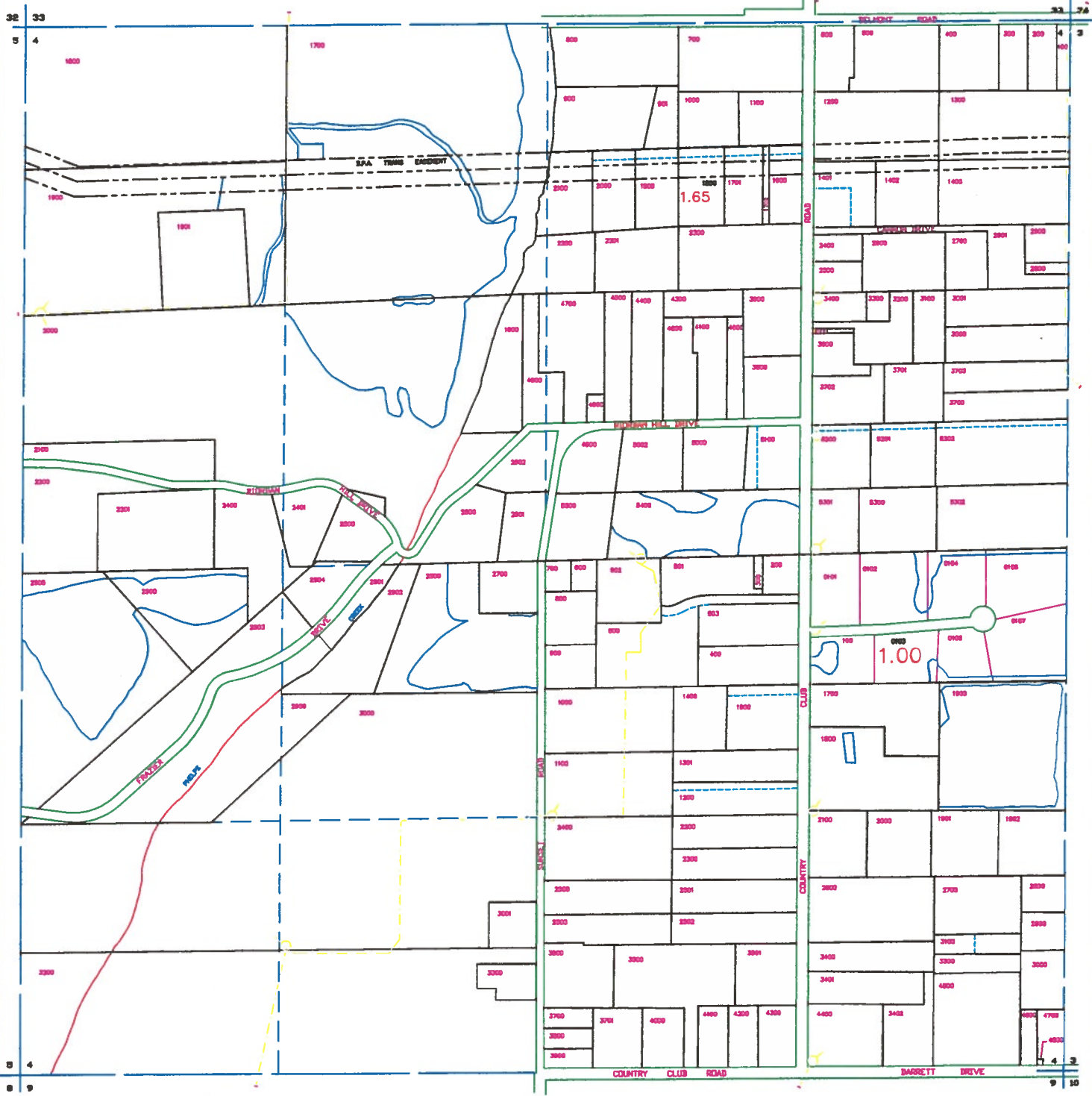
FARMERS IRRIGATION DISTRICT  
HOOD RIVER OREGON  
SECTION 33 T3N R10E  
REVISION DATE: March 10, 2016

SCALE: 1" = 400'

5-88232



RECEIVED  
APR 21 2016  
OWRD



**MAP SYMBOL LEGEND**

- SECTION LINE
- DISTRICT BOUNDARY
- QTR-SECTION LINE
- PROPERTY LINE
- RIGHT OF WAY
- PRIVATE ROAD
- DLC LINE
- EASEMENT
- RIVER
- CANAL
- CREEK
- B.P.A. EASEMENT
- PIPE
- PENSTOCK
- OPEN DITCH
- TURNOUT BOX
- PUMP FROM FARMERS DITCH

**WATER RIGHTS CERTIFICATES LEGEND SUPPLEMENTAL**

- Supplemental CERTIFICATE 74302
- Supplemental CERTIFICATE Sources
- Gate Creek, Upper Green Point Reservoir
- Lower Green Point Reservoir

**RECEIVED BY OWRD**  
**MAY 30 2017**  
**SALEM, OR**

**FARMERS IRRIGATION DISTRICT**  
**HOOD RIVER OREGON**

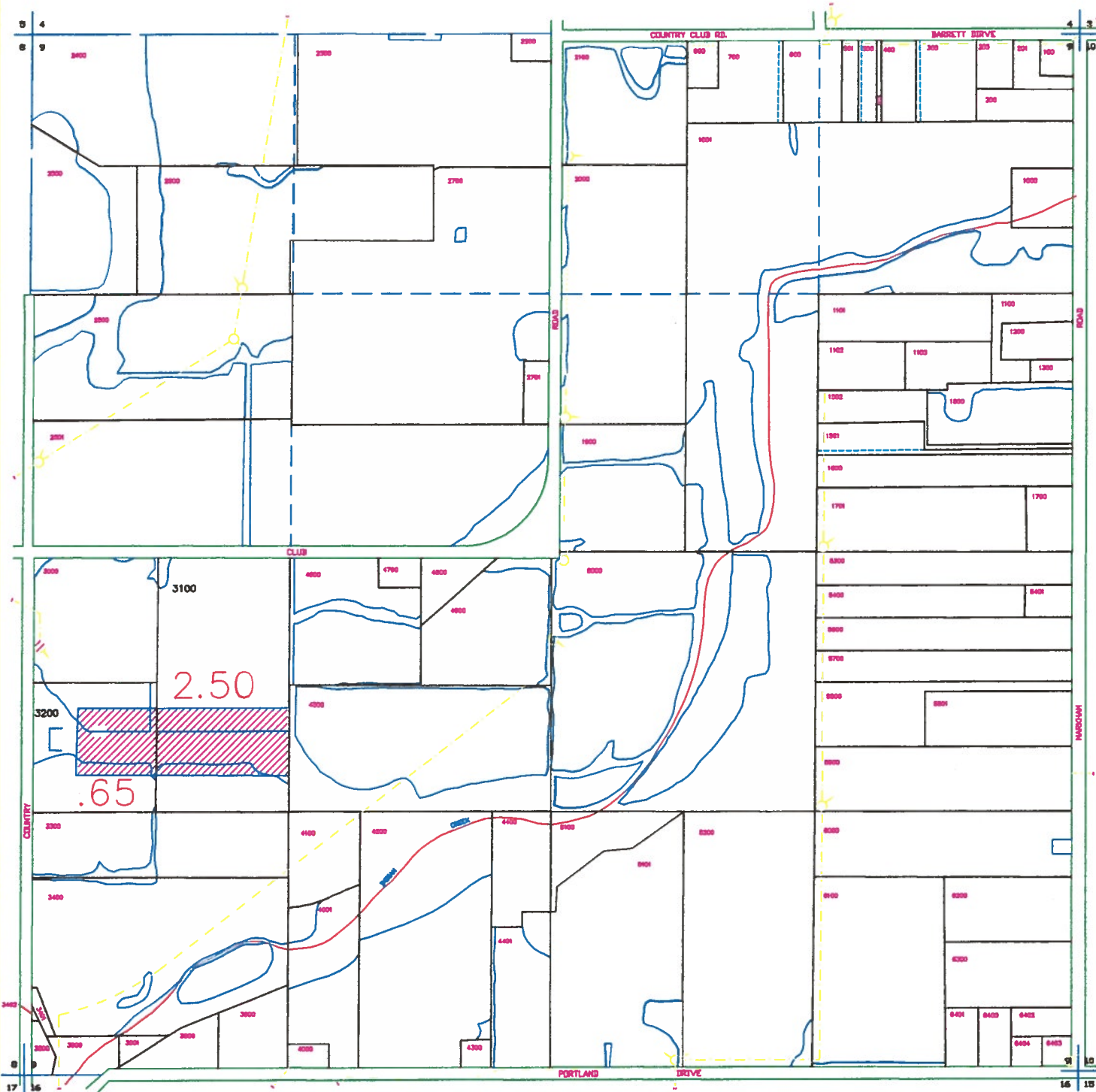
**SECTION 4 T2N R10E**

**REVISION DATE: MAY 24, 2017**



SCALE: 1" = 400'

Rick



**MAP SYMBOL LEGEND**

- SECTION LINE
- DISTRICT BOUNDARY
- QTR-SECTION LINE
- PROPERTY LINE
- RIGHT OF WAY
- PRIVATE ROAD
- DLC LINE
- EASEMENT
- RIVER
- CANAL
- CREEK
- B.P.A. EASEMENT
- PIPE
- PENSTOCK
- OPEN DITCH
- TURNOUT BOX
- PUMP FROM FARMERS DITCH

**WATER RIGHTS CERTIFICATES LEGEND SUPPLEMENTAL**

Supplemental CERTIFICATE 74302



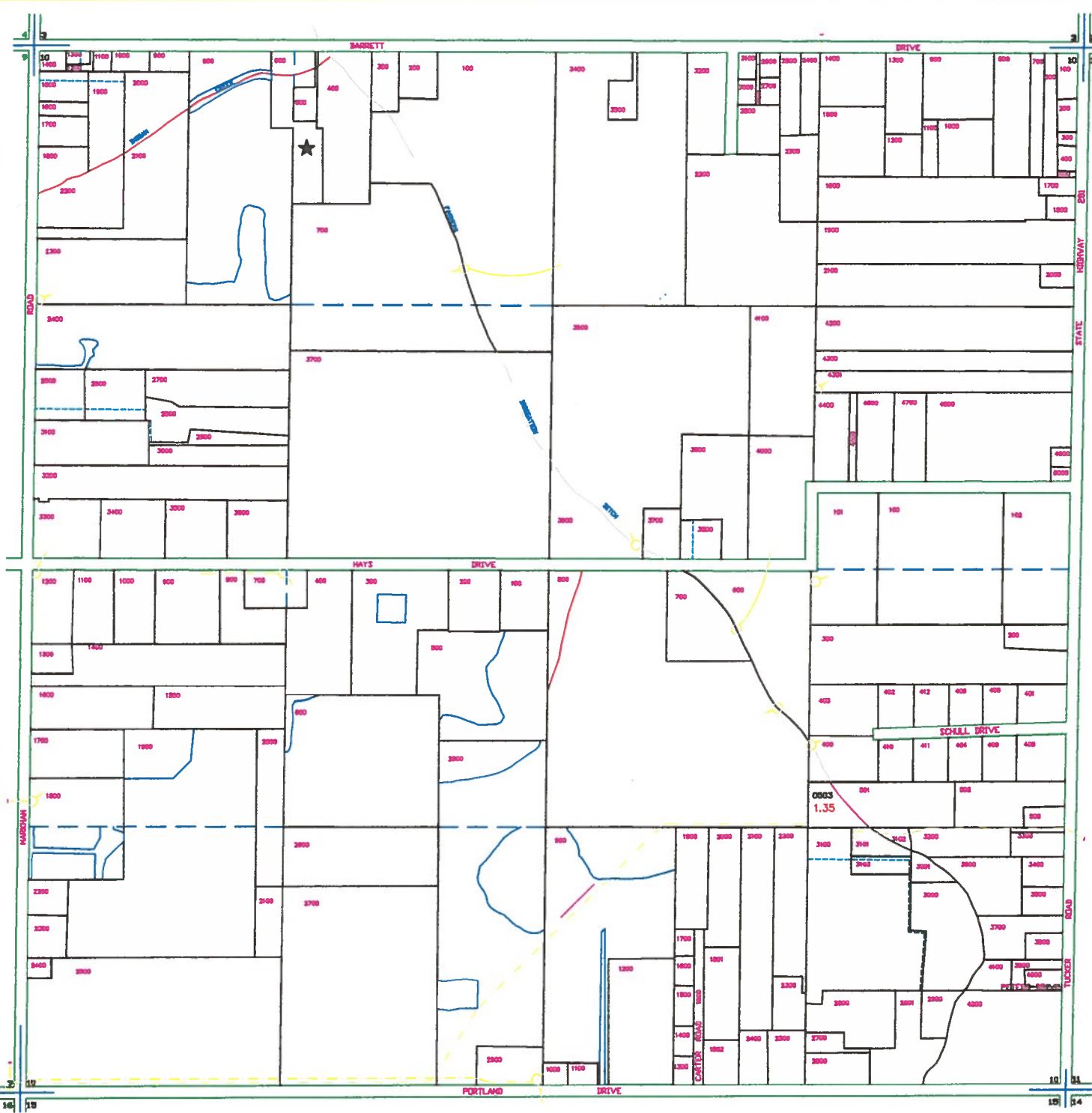
Sources  
 Gate Creek, Upper Green Point Reservoir  
 Lower Green Point Reservoir

**RECEIVED BY OWRD**  
**MAY 30 2017**  
**SALEM, OR**

FARMERS IRRIGATION DISTRICT  
 HOOD RIVER OREGON  
SECTION 9 T2N R10E  
 REVISION DATE: MAY 24/2017



SCALE: 1" = 400' Rick



**MAP SYMBOL LEGEND**

- SECTION LINE
- DISTRICT BOUNDARY
- QTR-SECTION LINE
- PROPERTY LINE
- RIGHT OF WAY
- PRIVATE ROAD
- DLC LINE
- EASEMENT
- RIVER
- CANAL
- CREEK
- B.P.A. EASEMENT
- PIPE
- PENSTOCK
- OPEN DITCH
- TURNOUT BOX
- PUMP FROM FARMERS DITCH

**WATER RIGHTS CERTIFICATES LEGEND SUPPLEMENTAL**

- Supplemental CERTIFICATE 74302
- SUPPLEMENTAL sources
- Gate Creek, Upper Green Point Reservoir
- Lower Green Point Reservoir

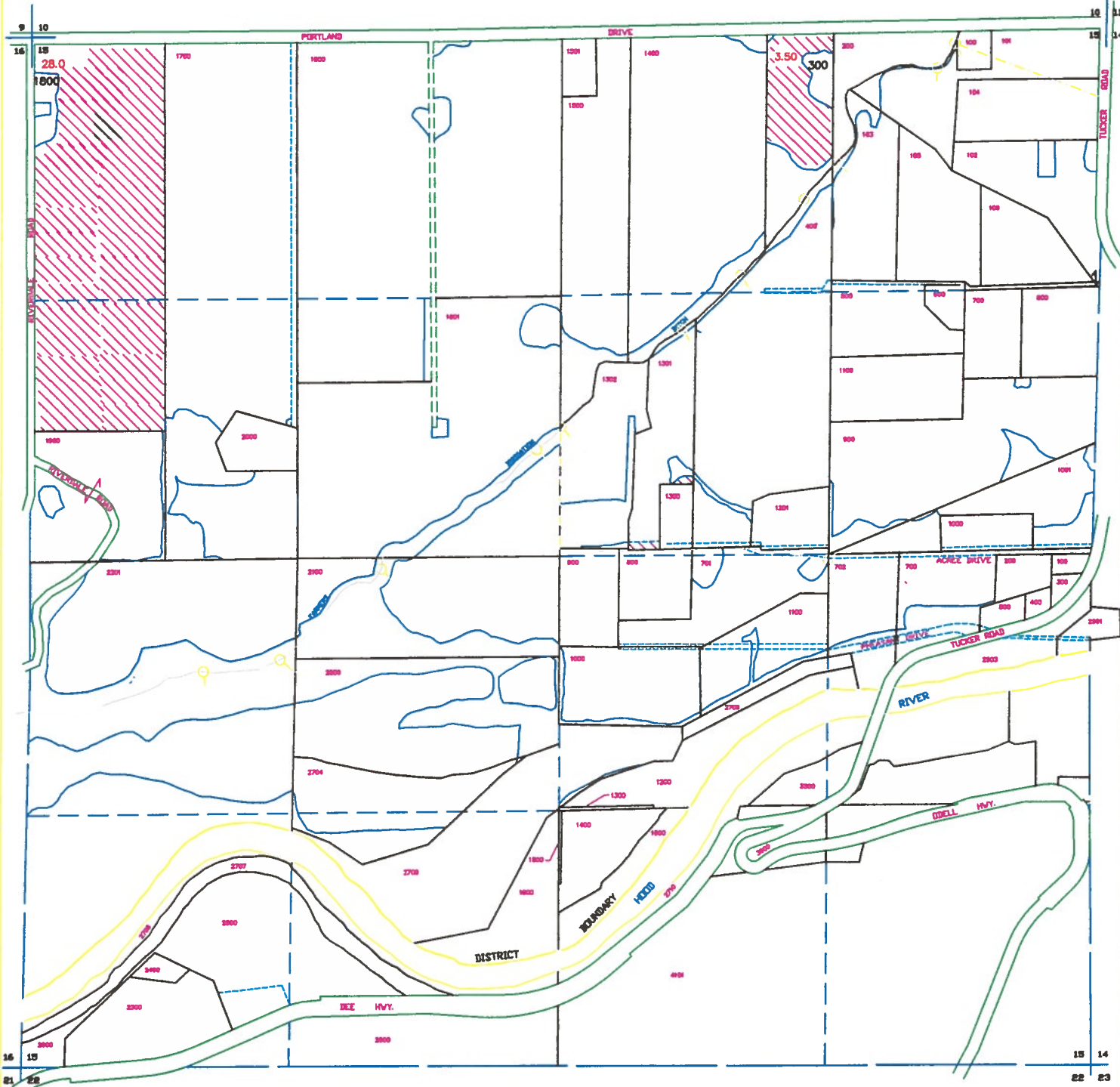
**RECEIVED BY OWRD**  
**MAY 30 2017**  
**SALEM, OR**

**FARMERS IRRIGATION DISTRICT**  
**HOOD RIVER OREGON**  
**SECTION 10 T2N R10E**  
**REVISION DATE: MAY 24, 2017**

**SCALE: 1" = 400'**      Rick

MAY 30 2017

SALEM, OR



MAP SYMBOL LEGEND

- SECTION LINE
- DISTRICT BOUNDARY
- QTR-SECTION LINE
- PROPERTY LINE
- RIGHT OF WAY
- PRIVATE ROAD
- DLC LINE
- EASEMENT
- RIVER
- CANAL
- CREEK
- B.P.A. EASEMENT
- PIPE
- PENSTOCK
- OPEN DITCH
- TURNOUT BOX
- PUMP FROM FARMERS DITCH

WATER RIGHTS CERTIFICATES LEGEND

Supplemental Certificate



Sources

Gate Creek,  
Upper & Lower Green Point  
Reservoirs.

FARMERS IRRIGATION DISTRICT  
HOOD RIVER OREGON

SECTION 15 T2N R10E

REVISION DATE: May 25, 2017

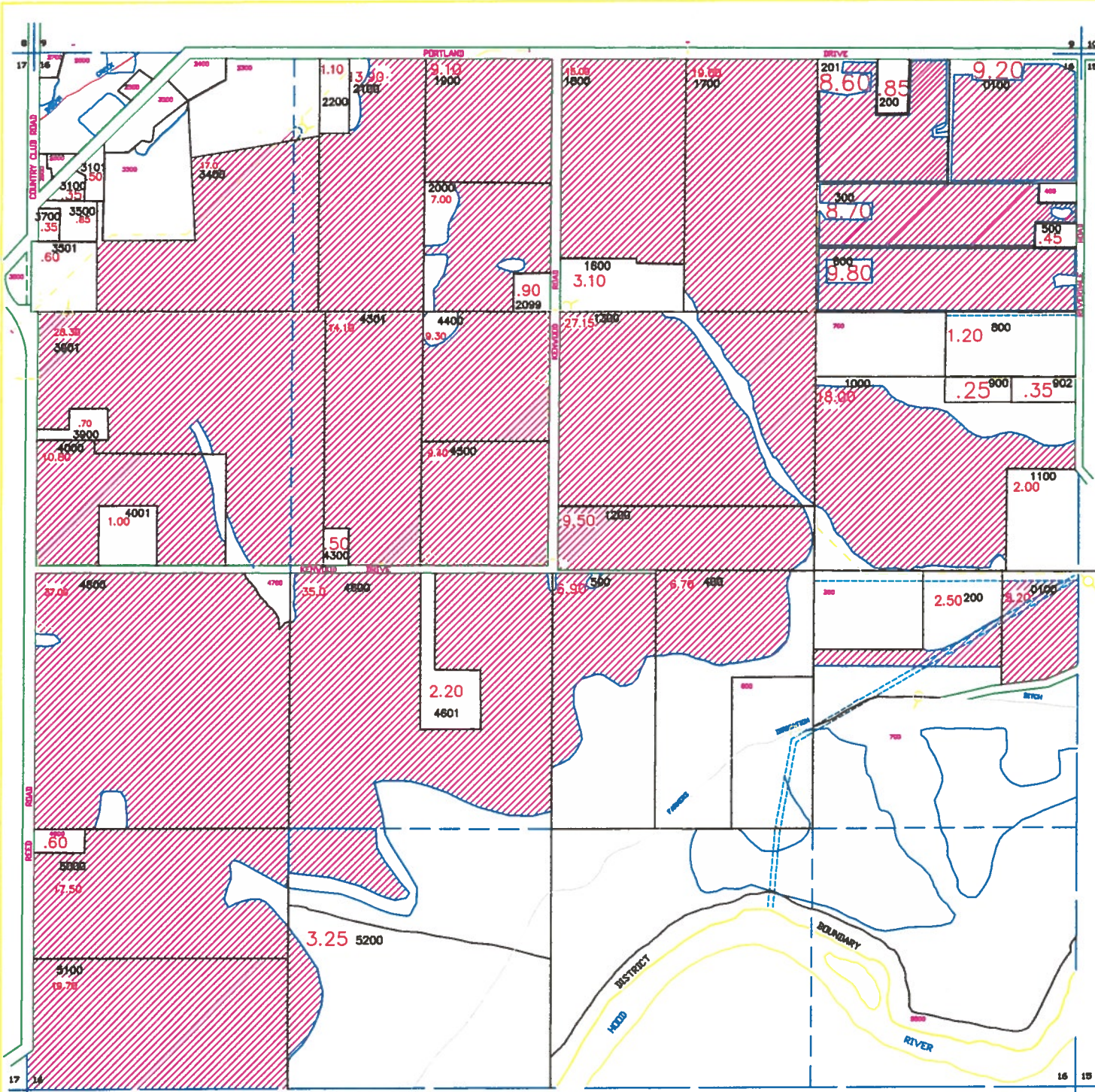


SCALE: 1" = 400'

Rick

MAY 30 2017

SALEM, OR



MAP SYMBOL LEGEND

- SECTION LINE
- DISTRICT BOUNDARY
- QTR-SECTION LINE
- PROPERTY LINE
- RIGHT OF WAY
- PRIVATE ROAD
- DLC LINE
- EASEMENT
- RIVER
- CANAL
- CREEK
- B.P.A. EASEMENT
- PIPE
- PENSTOCK
- OPEN DITCH
- TURNOUT BOX
- PUMP FROM FARMERS DITCH

WATER RIGHTS CERTIFICATES LEGEND

- Supplemental water rights
- 74302
- Sources
- Gate Creek,
  - Upper Green Point Reservoir
  - Lower Green Point Reservoir

FARMERS IRRIGATION DISTRICT  
HOOD RIVER OREGON

SECTION 18 T2N R10E

REVISION DATE: May 25, 2017

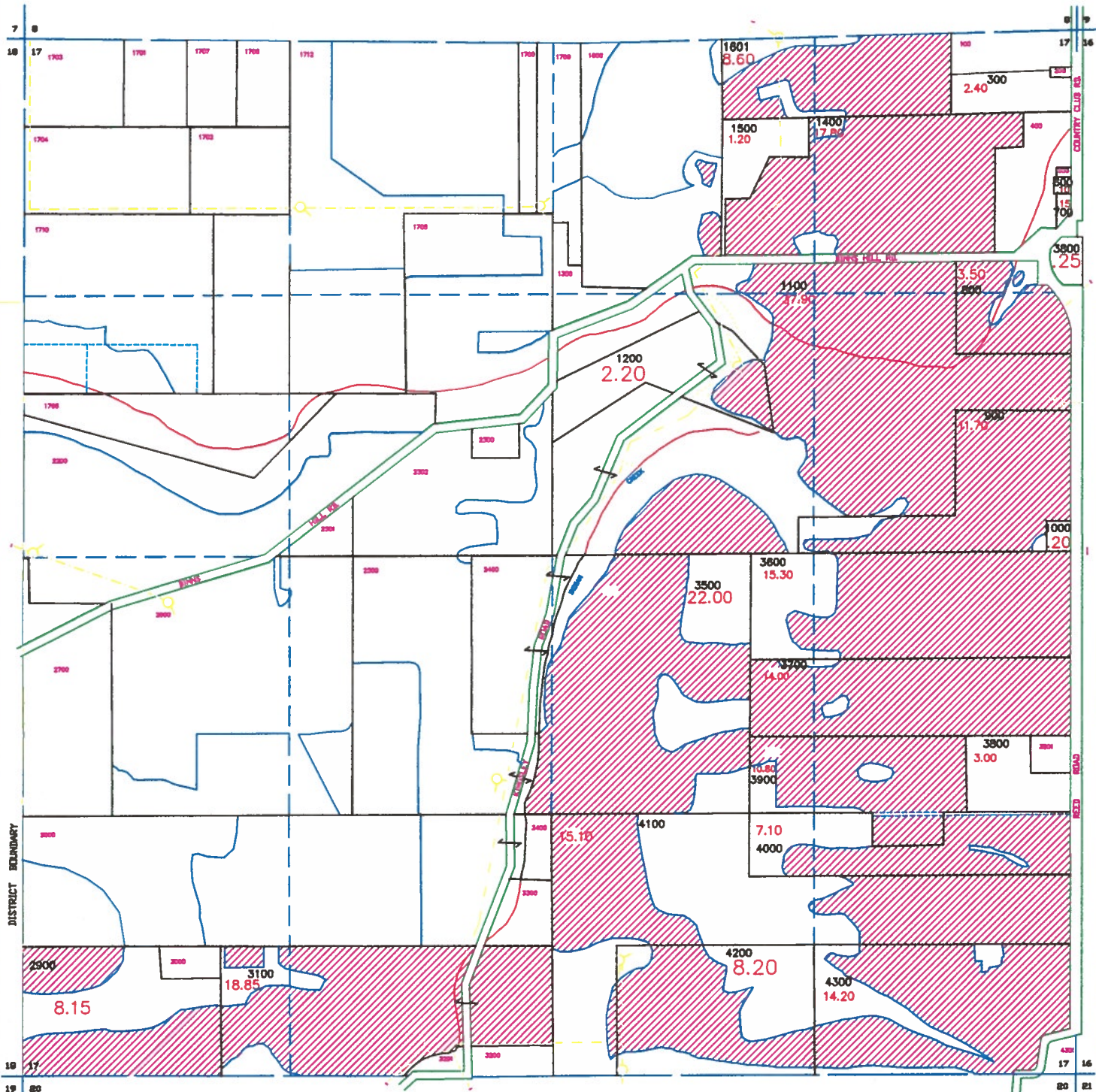


SCALE: 1" = 400'

Rick

MAY 30 2017

SALEM, OR



MAP SYMBOL LEGEND

- SECTION LINE
- DISTRICT BOUNDARY
- QTR-SECTION LINE
- PROPERTY LINE
- RIGHT OF WAY
- PRIVATE ROAD
- DLC LINE
- EASEMENT
- RIVER
- CANAL
- CREEK
- B.P.A. EASEMENT
- PIPE
- PENSTOCK
- OPEN DITCH
- TURNOUT BOX
- PUMP FROM FARMERS DITCH

WATER RIGHTS CERTIFICATES LEGEND

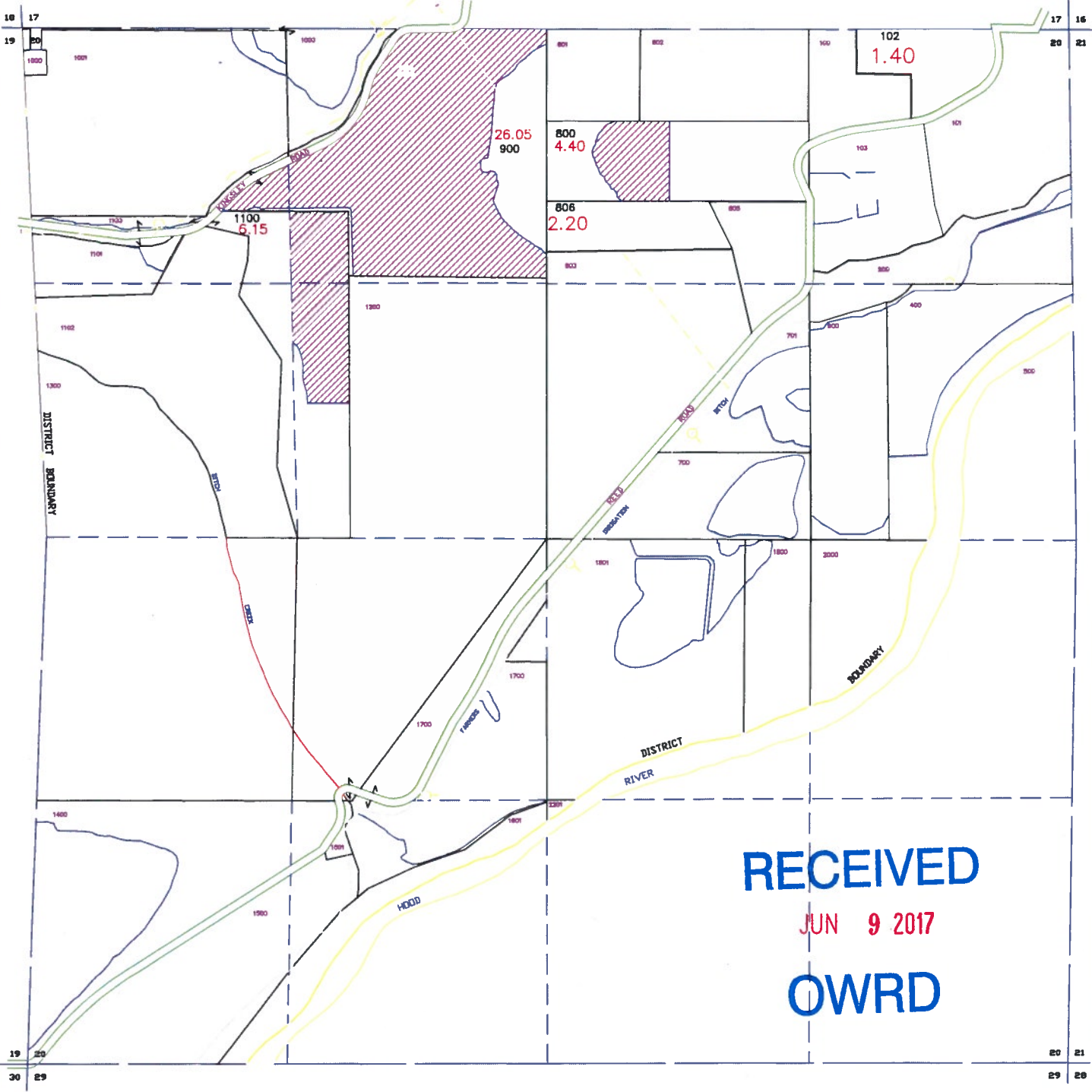
- Supplemental Certificate
- 74302
- Sources
- Gate Creek,
  - Upper Green Point Reservoir
  - Lower Green Point Reservoir

FARMERS IRRIGATION DISTRICT  
HOOD RIVER OREGON

SECTION 17 T2N R10E  
REVISION DATE: May 25th, 2017



SCALE: 1" = 400' Rick



MAP SYMBOL LEGEND

- SECTION LINE
- DISTRICT BOUNDARY
- QTR-SECTION LINE
- PROPERTY LINE
- RIGHT OF WAY
- PRIVATE ROAD
- DLC LINE
- EASEMENT
- RIVER
- CANAL
- CREEK
- B.P.A. EASEMENT
- PIPE
- PENSTOCK
- OPEN DITCH
- TURNOUT BOX
- PUMP FROM FARMERS DITCH

WATER RIGHTS CERTIFICATES LEGEND

SUPPLEMENTAL CERTIFICATES LEGEND

74302

- Sources,
- Gate Creek
- Upper Green Point Reservoir
- Lower Green Point Reservoir

FARMERS IRRIGATION DISTRICT  
HOOD RIVER OREGON

SECTION 20 T2N R10E

REVISION DATE: May 25, 2017



SCALE: 1" = 400'

Rick

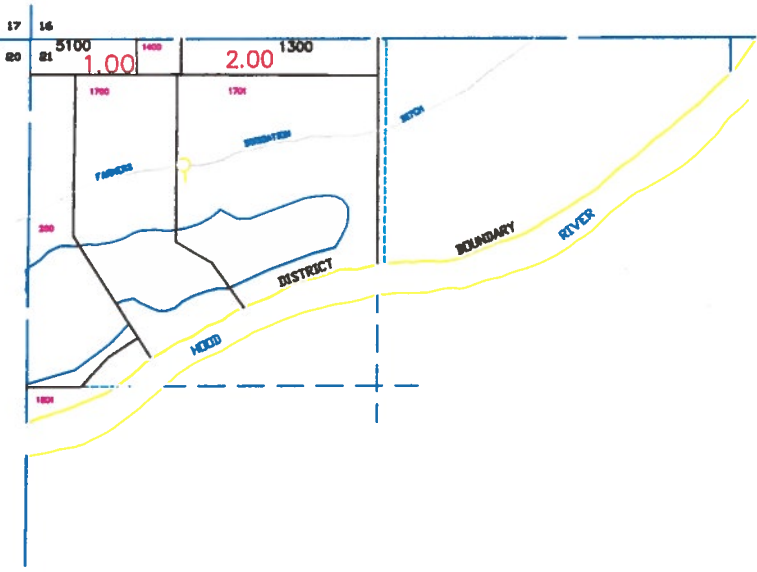
**RECEIVED**  
JUN 9 2017  
**OWRD**



RECEIVED BY OWRD

MAY 30 2017

SALEM, OR



MAP SYMBOL LEGEND

- SECTION LINE
- DISTRICT BOUNDARY
- QTR-SECTION LINE
- PROPERTY LINE
- RIGHT OF WAY
- PRIVATE ROAD
- DLC LINE
- EASEMENT
- RIVER
- CANAL
- CREEK
- B.P.A. EASEMENT
- PIPE
- PENSTOCK
- OPEN DITCH
- TURNOUT BOX
- PUMP FROM FARMERS DITCH

WATER RIGHTS CERTIFICATES LEGEND

SUPPLEMENTAL CERTIFICATE LEGEND

- 74302  
Sources,  
Gate Creek,  
Upper Green Point Reservoir  
Lower Green Point Reservoir

FARMERS IRRIGATION DISTRICT  
HOOD RIVER OREGON

SECTION 21 T2N R10E

REVISION DATE: May 25, 2017



SCALE: 1" = 400'

Rick