

D. Reservoir Location

Township (N or S)	Range (E or W)	Section	quarter/quarter	tax lot number
3S	1E	19BA	NW	400

E. Dam: Maximum height of dam: zero feet. If excavated, write "zero feet".

F. Quantity: Amount of water to be stored in the reservoir at maximum capacity. List volume in acre-feet: 0.35

Is this project fully or partially funded by the American Recovery and Reinvestment Act? (Federal stimulus dollars) Yes No

4. WATER USE

Indicate the proposed use(s) of the stored water. **NOTE: You may wish to consider filing for "Multipurpose use" for your reservoir. Multipurpose use does not limit the types of future uses for the stored water. Multipurpose covers all uses including: stockwater, fish and wildlife, aesthetics, domestic, irrigation, agriculture, fire protection and pollution abatement.** If any use will be out of reservoir use, regardless of the type of storage listed, a secondary application must be filed to appropriate the stored water.

Multipurpose use

RECEIVED
JUN 13 2016
OWRD

5. PROPERTY OWNERSHIP

Please provide a copy of the recorded deed(s).

Do you own all the land where you propose to divert, transport, and use water?

Yes (please check appropriate box below then skip to section 5)

There are no encumbrances

This land is encumbered by easements, right of way, roads of way, roads or other encumbrances

No (Please check the appropriate box below)

I have a recorded easement or written authorization permitting access.

I do not currently have written authorization or easement permitting access.

Written authorization or an easement is not necessary, because the only affected lands I do not own are state-owned submersible lands, and this application is for irrigated and/or domestic use only (ORS 274.040). (Do not check this box if you described your use as "Multipurpose" in #3 above.)

List the names and mailing addresses of all affected landowners:

6. ENVIRONMENTAL IMPACT

- A. **Channel:** Is the reservoir: in-stream or off channel?
- B. **Wetland:** Is the project in a wetland? Yes No Don't know
- C. **Existing:** Is this an existing reservoir? Yes No
If yes, how long has it been in place? 20+ years.
- D. **Fish Habitat:** Is there fish habitat upstream of the proposed structure? Yes No Don't know
If yes, how much? _____ miles.
- E. **Partnerships:** Have you been working with other agencies? Yes No
Indicate agency, staff and phone numbers of those involved. Also indicate any agencies that are cost sharing in this project.

RECEIVED BY OWRD

JUN 13 2016

SALEM, OR

7. WITHIN A DISTRICT

Check here if the point of diversion or place of use are located within or served by an irrigation or other water district.

Irrigation District Name	Address	
City	State	Zip

8. DESCRIPTION

Provide a description of the design and operation of the proposed diversion, including a description of how live flow will be passed outside the authorized storage season. Use this space for narrative. You may also provide narrative and sketches on separate pages.

NA

RECEIVED BY OWRD

OCT 19 2015

SALEM, OR

R-88245


If the diversion involves a dam, use this space for sketches of the diversion (e.g. cross-section of the dam with its dimensions, dimension and placement of outlet pipe, means of passing live flow outside of the authorized storage season, and means for providing fish passage).

NA

RECEIVED
JUN 13 2016
OWRD

9. SIGNATURE

I swear that all statements made and information provided in this application are true and correct to the best of my knowledge.



Landowner Signature

10-13-2015

Date

Before you submit your application be sure you have:

- Answered each question completely.
- Included a legible map that includes Township, Range, Section, quarter-quarter and tax lot number.
- The map must meet map requirements to be accepted.
- Included a land use form or receipt stub signed by a local planning official.
- Included a check payable to Oregon Water Resources Department for the appropriate amount.

WATERMASTER ALTERNATE RESERVOIR APPLICATION REVIEW SHEET

Recommendations for Water Right Applications under the Alternate Reservoir review process (ORS 537.409)

In lieu of the water right application process set forth in ORS 537.140 to 537.211, an owner of a reservoir may submit an alternate reservoir application for a reservoir that has a storage capacity less than 9.2 acre-feet or a dam or impoundment structure less than 10 feet in height. ORS 537.409 describes the criteria used to evaluate alternate reservoir applications.

The review shall be limited to issues pertaining to: a) water availability, b) potential detrimental impact to existing fishery resources; and c) potential injury to existing water rights. (ORS 537.409 (6))

Within 60 days after the department provides public notice...any person may submit detailed, legally obtained information in writing, requesting the department to deny the application for a permit on the basis that the reservoir: (a) Would result in injury to an existing water right; or (b) Would pose a significant detrimental impact to existing fishery resources. (ORS 537.409 (5))

The review of alternate reservoirs is limited to these criteria only.

Application #: R- Applicant's Name: **Phill Fogg**

1) Does the proposed reservoir have the potential to injure existing water rights?

NO YES

RECEIVED BY OWRD

Explain:

JUN 13 2015

2) Can conditions be applied to mitigate the potential injury to existing water rights?

NO YES

SALEM, OR

If YES, which conditions are recommended:

NA

3) Did you meet with staff from another agency to discuss this application?

NO YES

Who:


Agency:

Date:

Who:

Agency:

Date:

Watermaster signature: 

Date:

9-16-15

WRD Contact:

Caseworker:

Water Rights Division, 503-986-0900 / Fax 503-986-0901

RECEIVED BY OWRD

OCT 19 2015

NOTE: This completed form must be returned to the applicant

SALEM, OR

ODFW Alternate Reservoir Application Review Sheet

This portion to be completed by the applicant.		
Applicant Name/Address/Phone/Email: <u>Phil Fogg</u>		
<u>15965 NE Eilers Rd, Aurora, OR 97002</u>		
Reservoir Name: <u>Fogg Pond</u>	Source: <u>Seepage</u>	Volume (AF): <u>0.35</u>
Twp Rng Sec QQ: <u>3S 1E 19 NE/NW</u>	Basin Name: <u>Willamette</u> <input type="checkbox"/> in-channel <input checked="" type="checkbox"/> off-channel	
Note: It is unlikely that ODFW will be able to complete this form while you wait, nevertheless we recommend making an appointment to submit the form so as to provide any necessary clarifications. See pg. 6 of Instructions for contact information.		

This portion to be completed by Oregon Department of Fish and Wildlife (ODFW) District staff.
--

- 1) Is the proposed project and AO¹ off channel? YES NO
(if yes then proceed to #4; if no then proceed to #2)

- 2) Is the proposed project or AO located where NMF² are or were historically present?..... YES NO
(if yes then proceed to #3; if no then proceed to #4)

- 3) If NMF are or were historically present:
 - a. Is there an ODFW-approved fish-passage plan?..... YES NO
 - b. Is there an ODFW-approved fish-passage waiver or exemption?..... YES NO

If fish passage is required under ORS 509.580 through .910, then either 3(a) or 3(b) must be "Yes" to move forward with the application. If responses to 3(a) and 3(b) are "No", then the proposed reservoir does not meet the requirements of Oregon Fish Passage Law and shall not be constructed as proposed.

- 4) Would the proposed project pose any other significant detrimental impact to an existing fishery resource locally or downstream?..... YES NO
Explain below (for example, list STE species or other existing fishery resources that would be impacted negatively.)

Any diversion or appropriation of water for storage during the period June 1st through Oct 31st (And 12/1-1/31) poses a significant detrimental impact to existing fishery resources. (For example, if diversion of water for storage during a certain time period would cause a significant detrimental impact to an existing fishery resource, then ODFW should recommend conditions or limitations.)
If NMF fish are present at the project site or point of water diversion then the applicant should be advised that a fish screen consistent with screening criteria will be required.

- This proposed pond or reservoir contemplates impounding water in the Columbia Basin above Bonneville Dam. ODFW has determined that additional diversions of water in this area pose a significant detrimental impact to existing fishery resources during the period April 15 through September 30.

RECEIVED
JUN 13 2016
OWRD

¹ AO = Artificial Obstruction means any dam, diversion, culvert or other human-made device placed in waters of this state that precludes or prevents the migration of native migratory fish. ORS 509.580 (1)

² NMF = Native Migratory Fish Species in Oregon as defined by OAR 635 - 412 - 0005 (32)

RECEIVED BY OWRD

JUN 13 2016

SALEM, OR

If YES, can conditions be applied to mitigate the significant detrimental impact to an existing fishery resource?
 NO (explain) YES (select from Menu of Conditions on next page)

b5 1a : November 1st - May 31st (not including December 1st - January 31st)
wq
riparian

wq/riparian: water should only be diverted to fill the reservoir when state & water quality standards and downstream, instream water rights are being met. Once the reservoir is full, all live flow should be bypassed in a manner that does not impact water quality.

ODFW Signature:

Josie Thompson

Print Name:

Josie Thompson

ODFW Title:

Assistant District Fish Biologist

Date:

10/2/15

NOTE: This completed form must be returned to the applicant.

Revised 10/4/12

RECEIVED BY OWRD

OCT 19 2015

SALEM, OR

R-88245

RECEIVED

JUN 13 2016

MENU OF CONDITIONS FOR WRD, ODFW, DEQ AND ODO
OWRD

Revised June 24, 2011

Use this menu to identify appropriate conditions to be included in the permit, and indicate the abbreviations on the review form:

fishpass: As required by ORS 509.585, a person owning or operating an artificial obstruction (AO) may not construct or maintain any AO across any waters of this state that are inhabited, or historically inhabited, by native migratory fish (NMF) without providing passage for NMF. A person owning or operating an AO shall, prior to construction, fundamental change in permit status or abandonment of the AO in any waters of this state, obtain a determination from ODFW as to whether NMF are or historically have been present in the waters. If ODFW determines that NMF are or historically have been present in the waters, the person owning or operating the AO shall either submit a proposal for fish passage to ODFW or apply for a waiver or exemption. Approval of the proposed fish-passage facility, waiver, or exemption must be obtained from the department prior to construction, permit modification or abandonment of the AO. Approved fish-passage plans, waivers, and exemptions shall maintain adequate passage of NMF at all times (ORS 509.601) as per the approved plan, waiver or exemption.

fishself: The permittee shall install, maintain, and operate fish screening and by-pass devices consistent with current Oregon Department of Fish and Wildlife (ODFW) standards. Fish screening is to prevent fish from entering the proposed diversion while by-pass devices provide adequate upstream and downstream passage for fish. The required screen and by-pass devices are to be in place and functional prior to diversion of any water. Permittee shall obtain written approval from ODFW that the installation of the required screen and by-pass devices meets the state's criteria or the permittee shall submit documentation that ODFW has determined screens and/or by-pass devices are not necessary.

fishapprove: The permittee shall install, maintain, and operate fish screening and by-pass devices consistent with current Oregon Department of Fish and Wildlife (ODFW) standards. Fish screening is to prevent fish from entering the proposed diversion while by-pass devices provide adequate upstream and downstream passage for fish. The required screen and by-pass devices are to be in place and functional, and approved in writing by ODFW prior to diversion of any water. The permittee may submit evidence in writing that ODFW has determined screens and/or by-pass devices are not necessary.

fishdiv33: If the riparian area is disturbed in the process of developing a point of diversion, the permittee shall be responsible for restoration and enhancement of such riparian area in accordance with ODFW's Fish and Wildlife Habitat Mitigation Policy OAR 635-415. For purposes of mitigation, the ODFW Fish and Wildlife Habitat Mitigation Goals and Standards, OAR 635-415, shall be followed.

The use may be restricted if the quality of the source stream or downstream waters decrease to the point that those waters no longer meet existing state or federal water quality standards due to reduced flows.

The permittee shall install, maintain, and operate fish screening and by-pass devices consistent with current Oregon Department of Fish and Wildlife (ODFW) standards. Fish screening is to prevent fish from entering the proposed diversion while by-pass devices provide adequate upstream and downstream passage for fish. The required screen and by-pass devices are to be in place and functional, and approved in writing by ODFW prior to diversion of any water. The permittee may submit evidence in writing that ODFW has determined screens and/or by-pass devices are not necessary.

fishmay: Notwithstanding that ODFW has made a determination that fish screens and/or by-pass devices are not necessary at the time of permit issuance, the permittee may be required in the future to install, maintain, and operate fish screening and by-pass devices to prevent fish from entering the proposed diversion and to provide adequate upstream and downstream passage for fish.

b52 Water may be diverted only when Department of Environmental Quality sediment standards are being met.

b5 The water user shall install and maintain adequate treatment facilities meeting current DEQ requirements to remove sediment before returning the water to the stream.

b51a The period of use has been limited to _____ through _____.

b57 Before water use may begin under this permit, a totalizing flow meter must be installed at each diversion point.

b58 Before water use may begin under this permit, a staff gage that measures the entire range and stage between full reservoir level and dead-pool storage must be installed in the reservoir. The staff gage shall be United States Geological Survey style porcelain enamel iron staff gage style A, C, E or I.

futile call: The use of water allowed herein may be made only at times when waters from the (NAME OF SURFACE WATER) would not otherwise flow into a tributary of the _____ River or sufficient water is available to satisfy all prior rights, including rights for maintaining instream flows.

riparian: If the riparian area is disturbed in the process of developing a point of diversion, the permittee shall be responsible for restoration and enhancement of such riparian area in accordance with ODFW's Fish and Wildlife Habitat Mitigation Policy OAR 635-415. For purposes of mitigation, the ODFW Fish and Wildlife Habitat Mitigation Goals and Standards, OAR 635-415, shall be followed.

wq: The use may be restricted if the quality of the source stream or downstream waters decrease to the point that those waters no longer meet existing state or federal water quality standards due to reduced flows.

fence: The stream and its adjacent riparian area shall be fenced to exclude livestock.

btv: Water must be diverted to a trough or tank through an enclosed water delivery system. The delivery system must be equipped with an automatic shutoff or limiting flow control mechanism or include a means for returning water to the stream source through an enclosed delivery system. The use of water shall not exceed 0.10 cubic feet per second per 1000 head of livestock.

Land Use Information Form



Oregon Water Resources Department
725 Summer Street NE, Suite A
Salem, Oregon 97301-1266
(503) 986-0900
www.wrd.state.or.us

RECEIVED BY OWRD

JUN 13 2016

NOTE TO APPLICANTS

SALEM, OR

In order for your application to be processed by the Water Resources Department (WRD), this Land Use Information Form must be completed by a local government planning official in the jurisdiction(s) where your water right will be used and developed. The planning official may choose to complete the form while you wait, or return the receipt stub to you. Applications received by WRD without the Land Use Form or the receipt stub will be returned to you. Please be aware that your application will not be approved without land use approval.

This form is NOT required if:

- 1) Water is to be diverted, conveyed, and/or used only on federal lands; **OR**
- 2) The application is for a water right transfer, allocation of conserved water, exchange, permit amendment, or ground water registration modification, and all of the following apply:
 - a) The existing and proposed water use is located entirely within lands zoned for exclusive farm-use or within an irrigation district;
 - b) The application involves a change in place of use only;
 - c) The change does not involve the placement or modification of structures, including but not limited to water diversion, impoundment, distribution facilities, water wells and well houses; and
 - d) The application involves irrigation water uses only.

NOTE TO LOCAL GOVERNMENTS

The person presenting the attached Land Use Information Form is applying for or modifying a water right. The Water Resources Department (WRD) requires its applicants to obtain land-use information to be sure the water rights do not result in land uses that are incompatible with your comprehensive plan. Please complete the form or detach the receipt stub and return it to the applicant for inclusion in their water right application. You will receive notice once the applicant formally submits his or her request to the WRD. The notice will give more information about WRD's water rights process and provide additional comment opportunities. You will have 30 days from the date of the notice to complete the land-use form and return it to the WRD. If no land-use information is received from you within that 30-day period, the WRD may presume the land use associated with the proposed water right is compatible with your comprehensive plan. Your attention to this request for information is greatly appreciated by the Water Resources Department. If you have any questions concerning this form, please contact the WRD's Customer Service Group at 503-986-0801.

RECEIVED BY OWRD

OCT 19 2015

SALEM, OR

Land Use Information Form

RECEIVED
JUN 13 2016
OWRD



Oregon Water Resources Department
 725 Summer Street NE, Suite A
 Salem, Oregon 97301-1266
 (503) 986-0900
 www.wrd.state.or.us

Applicant: Phil First Fogg Last

Mailing Address: 15965 NE Eilers Rd

Aurora City OR State 97002 Zip Daytime Phone: _____

A. Land and Location

Please include the following information for all tax lots where water will be diverted (taken from its source), conveyed (transported), and/or used or developed. Applicants for municipal use, or irrigation uses within irrigation districts may substitute existing and proposed service-area boundaries for the tax-lot information requested below.

Township	Range	Section	¼ ¼	Tax Lot #	Plan Designation (e.g., Rural Residential/RR-5)	Water to be:			Proposed Land Use:
3S	1E	19BA	NE/NW	400	EFU	<input type="checkbox"/> Diverted	<input type="checkbox"/> Conveyed	<input type="checkbox"/> Used	
						<input type="checkbox"/> Diverted	<input type="checkbox"/> Conveyed	<input type="checkbox"/> Used	
						<input type="checkbox"/> Diverted	<input type="checkbox"/> Conveyed	<input type="checkbox"/> Used	
						<input type="checkbox"/> Diverted	<input type="checkbox"/> Conveyed	<input type="checkbox"/> Used	

List all counties and cities where water is proposed to be diverted, conveyed, and/or used or developed:

Clackamas

B. Description of Proposed Use

Type of application to be filed with the Water Resources Department:

- Permit to Use or Store Water
 Water Right Transfer
 Permit Amendment or Ground Water Registration Modification
 Limited Water Use License
 Allocation of Conserved Water
 Exchange of Water

Source of water: Reservoir/Pond Ground Water Surface Water (name) _____

Estimated quantity of water needed: 0.35 cubic feet per second gallons per minute acre-feet

Intended use of water: Irrigation Commercial Industrial Domestic for _____ household(s)
 Municipal Quasi-Municipal Instream Other Multipurpose

Briefly describe:

This pond is a small depression in the property approximately 100 feet south of the rivers edge. The surface area of the pond is approximately 4,500 square feet and maximum depth is seven feet. A small pond about 2000 square feet currently exists in this location. Our project is to enlarge and enhance the pond for wildlife and aesthetic use. The source of water is a groundwater seep. There is no dam since the pond is excavated. There is a short weir and notch that lets high flow water out of the pond.

Note to applicant: If the Land Use Information Form cannot be completed while you wait, please have a local government representative sign the receipt at the bottom of the next page and include it with the application filed with the Water Resources Department.

See bottom of Page 3. →

For Local Government Use Only

The following section must be completed by a planning official from each county and city listed unless the project will be located entirely within the city limits. In that case, only the city planning agency must complete this form. This deals only with the local land-use plan. Do not include approval for activities such as building or grading permits.


Please check the appropriate box below and provide the requested information

- Land uses to be served by the proposed water uses (including proposed construction) are allowed outright or are not regulated by your comprehensive plan. Cite applicable ordinance section(s): ZDO 401
- Land uses to be served by the proposed water uses (including proposed construction) involve discretionary land-use approvals as listed in the table below. (Please attach documentation of applicable land-use approvals which have already been obtained. Record of Action/land-use decision and accompanying findings are sufficient.) **If approvals have been obtained but all appeal periods have not ended, check "Being pursued."**

Type of Land-Use Approval Needed (e.g., plan amendments, rezones, conditional-use permits, etc.)	Cite Most Significant, Applicable Plan Policies & Ordinance Section References	Land-Use Approval:	
	RECEIVED BY OWRD	<input type="checkbox"/> Obtained <input type="checkbox"/> Denied	<input type="checkbox"/> Being Pursued <input type="checkbox"/> Not Being Pursued
	JUN 13 2016	<input type="checkbox"/> Obtained <input type="checkbox"/> Denied	<input type="checkbox"/> Being Pursued <input type="checkbox"/> Not Being Pursued
	SALEM, OR	<input type="checkbox"/> Obtained <input type="checkbox"/> Denied	<input type="checkbox"/> Being Pursued <input type="checkbox"/> Not Being Pursued
		<input type="checkbox"/> Obtained <input type="checkbox"/> Denied	<input type="checkbox"/> Being Pursued <input type="checkbox"/> Not Being Pursued

Local governments are invited to express special land-use concerns or make recommendations to the Water Resources Department regarding this proposed use of water below, or on a separate sheet.

This approval does not approve grading, cutting, filling, or other development in the floodplain, beyond that associated with this application for a permit to store water in a reservoir. Any landscaping-related pathways or other activities that might be associated with this application shall result in zero net gain of material in the floodplain, unless the material is necessary for planting new trees and other vegetation, or is required for the construction of stormwater runoff detention facilities and / or structures.

Name: Steve Hanschka Title: Sr. Planner, CFM
 Signature:  Phone: (503) 742-4500 Date: May 25, 2016
 Government Entity: Clackamas County

Note to local government representative: Please complete this form or sign the receipt below and return it to the applicant. If you sign the receipt, you will have 30 days from the Water Resources Department's notice date to return the completed Land Use Information Form or WRD may presume the land use associated with the proposed use of water is compatible with local comprehensive plans.



Receipt for Request for Land Use Information

Applicant name: _____
 City or County: _____ Staff contact: _____
 Signature: _____ Phone: _____ Date: _____



Lake Oswego Branch
File No. 87F0918168

Clackamas County Official Records 2014-063616
Sherry Hall, County Clerk 12/11/2014 09:31:47 AM
D-D Cnt=1 Str=2 LESLIE \$58.00
\$10.00 \$16.00 \$10.00 \$22.00

After recording return to:
Phillip G. Fogg and Angela J. Fogg
27737 SW Petes Mountain Road
West Linn, OR 97068

Until a change is requested, all tax statements shall be sent
to the following address:
Phillip G. Fogg and Angela J. Fogg
27737 SW Petes Mountain Road
West Linn, OR 97068

STATUTORY WARRANTY DEED

George E. Adams, Grantor, conveys and warrants to Phillip G. Fogg, Jr. and Angela J. Fogg, as
tenants by the entirety, Grantee, the following described real property free of encumbrances except
as specifically set forth herein:

SEE ATTACHED EXHIBIT "A"

Tax Account No. 00768468

This property is free of encumbrances, EXCEPT:
SEE EXHIBIT "A" WITH EXCEPTIONS
The true consideration for this conveyance is \$1,058,000.00

BEFORE SIGNING OR ACCEPTING THIS INSTRUMENT, THE PERSON TRANSFERRING FEE TITLE
SHOULD INQUIRE ABOUT THE PERSON'S RIGHTS, IF ANY, UNDER ORS 195.300, 195.301 AND
195.305 TO 195.336 AND SECTIONS 5 TO 11, CHAPTER 424, OREGON LAWS 2007, SECTIONS 2 TO 9
AND 17, CHAPTER 855, OREGON LAWS 2009, AND SECTIONS 2 TO 7, CHAPTER 8, OREGON LAWS
2010. THIS INSTRUMENT DOES NOT ALLOW USE OF THE PROPERTY DESCRIBED IN THIS
INSTRUMENT IN VIOLATION OF APPLICABLE LAND USE LAWS AND REGULATIONS. BEFORE SIGNING
OR ACCEPTING THIS INSTRUMENT, THE PERSON ACQUIRING FEE TITLE TO THE PROPERTY SHOULD
CHECK WITH THE APPROPRIATE CITY OR COUNTY PLANNING DEPARTMENT TO VERIFY THAT THE UNIT
OF LAND BEING TRANSFERRED IS A LAWFULLY ESTABLISHED LOT OR PARCEL, AS DEFINED IN ORS
92.010 OR 215.010, TO VERIFY THE APPROVED USES OF THE LOT OR PARCEL, TO DETERMINE ANY
LIMITS ON LAWSUITS AGAINST FARMING OR FOREST PRACTICES, AS DEFINED IN ORS 30.930, AND
TO INQUIRE ABOUT THE RIGHTS OF NEIGHBORING PROPERTY OWNERS, IF ANY, UNDER ORS
195.300, 195.301 AND 195.305 TO 195.336 AND SECTIONS 5 TO 11, CHAPTER 424, OREGON LAWS
2007, SECTIONS 2 TO 9 AND 17, CHAPTER 855, OREGON LAWS 2009, AND SECTIONS 2 TO 7,
CHAPTER 8, OREGON LAWS 2010.

Dated 9th day of December, 2014

George E. Adams

STATE OF OREGON
COUNTY OF WASHINGTON
The foregoing instrument was acknowledged before me this 9th day of December, 2014 by
George E. Adams

Notary Public State of Oregon
My commission expires: 5/15/2018

Order No. 87F0918168



RECEIVED BY OWRD
JUN 13 2016
SALEM, OR

LAWYERS 87F0918168

Exhibit "A" with Exceptions

Real property, of the Willamette Meridian, in the City of Aurora, County of Clackamas and State of Oregon, described as follows:

A tract of land located in the Northwest one-quarter of Section 19, Township 3 South, Range 1 East, of the Willamette Meridian, in the City of Aurora, County of Clackamas and State of Oregon, described as follows:

Beginning at a point on the North-South Section line at the Northeast corner of a certain 98 acre tract of land formerly owned by Gerd Eilers, as described in Book 78, Page 182, Deed Records; thence Southerly along the North-South Section line and the East line of said Eilers Tract 676.5 feet to a point; thence West 445.5 feet to a point; thence North 676.5 feet to a point; thence North 676.5 feet to the Willamette River; thence Easterly along said River, 445.4 feet to the place of beginning.

EXCEPTING that certain tract conveyed to Richard A. Nelson, et ux, by Deed recorded July 13, 1973, Fee No. 73 22167, and

FURTHER EXCEPTING that certain tract described in Contract to Sean O'Halloram, recorded April 9, 1976, Fee No. 76 11091.

Subject to:

1. Any adverse claim based upon the assertion that:
 - A) Some portion of said land has been brought within the boundaries thereof by an avulsive movement of the Willamette River or has been formed by accretion or reliction to any such portion.
 - B) Some portion of said property has been created by deposit of artificial fill.
 - And Excepting;
 - C) The rights of the public and governmental bodies for fishing, navigation and commerce in and to any portion of the premises herein described, lying below the high water line of the Willamette River.
 - D) The right, title and interest of the State of Oregon in and to any portion lying below the high water line of Willamette River.
2. Easement, including the terms and provisions thereof
Recording Date : August 26, 1933
Recording No. : Book 220; Page 518
3. Easement(s) for the purpose(s) shown below and rights incidental thereto, as granted in a document:
Granted to : Portland General Electric Company
Purpose : Utilities
Recording Date : October 10, 1962
Recording No. : Book 611; Page 659

RECEIVED
JUN 13 2016
OWRD



Oregon

Kate Brown, Governor

Water Resources Department

North Mall Office Building
725 Summer St NE, Suite A
Salem, OR 97301
Phone (503) 986-0900
Fax (503) 986-0904
www.wrd.state.or.us

October 22, 2015

Mark Rosenkranz
6329 SE 43rd Ave.
Portland, OR 97206

RECEIVED BY OWRD

JUN 13 2016

SALEM, OR

Dear Mark:

The Water Resources Department has received your application to use or store water. At this time however, we are unable to accept your application, because the minimum filing requirements are not met according to the Oregon Administrative Rules (OAR 690-310-0040 and 0050).

We are hereby returning the incomplete application and the fees submitted. Please return the application, the required information, and this checklist (on back), so the Department may begin processing your application in a timely manner.

This review is based only on the completeness of your application. Any determination of water availability, compliance with basin plan rules, or any other water related issues has not been made.

Should you have any questions, please do not hesitate to contact Customer Service at the address above or by telephone at 503-986-0801.

Sincerely,

Jerry Sauter
Water Rights Program Analyst

Cc: OWRD Fiscal

R-88245



You must include a Legal description of all the properties involved where water is diverted, crossed, and used. The Legal description includes a metes and bounds, or other government survey description. A copy of the deed, land sales contract or title insurance policy can provide this information, or you may submit a lot book report prepared by a title company. The Department will not accept a copy of the tax bill.

A completed Land-Use Form or receipt signed and dated by the appropriate planning department officials. *Please be certain that the Land-Use form lists all lands involved and all uses proposed. Date of signature must be within the past 12 months. Signature must be an original "wet" signature. Copies cannot be accepted.*

RECEIVED

JUN 13 2016

OWRD