






G-10520

Map to Accompany Ground Water Application for John & Kathryn Rohner



Scale: 1" = 1320'

T. 9S, R. 39E

-  Tax Lot Boundaries
-  Roads
-  Streams
-  Primary Irrigation
200.0 ac
-  Supplemental Irrigation
192.5 ac

