

Application for a Permit to Use Ground Water



Oregon Water Resources Department
725 Summer Street NE, Suite A
Salem, Oregon 97301-1266
(503) 986-0900
www.wrd.state.or.us

RECEIVED BY OWRD

Water-Use Permit Application Processing

JUN 27 2016

1. Completeness Determination

SALEM, OR

The Department evaluates whether the application and accompanying map contain all of the information required under OAR 690-310-0040 and OAR 690-310-0050 (www.oregon.gov/owrd/law). The Department also determines whether the proposed use is prohibited by statute. If the Department determines that the application is incomplete, all fees have not been paid, or the use is prohibited by statute, the application and all fees submitted are returned to the applicant.

2. Initial Review

The Department reviews the application to determine whether water is available during the period requested, whether the proposed use is restricted or limited by rule or statute, and whether other issues may preclude approval of or restrict the proposed use. An Initial Review (IR) containing preliminary determinations is mailed to the applicant. The applicant has 14 days from the mailing date to withdraw the application from further processing and receive a refund of all fees paid minus \$200. The applicant may put the application on hold for up to 180 days and may request additional time if necessary.

3. Public Notice

Within 7 days of the mailing of the initial review, the Department gives public notice of the application in the weekly notice published by the Department at www.oregon.gov/owrd. The public comment period is 30 days from publication in the weekly notice.

4. Proposed Final Order Issued

The Department reviews any comments received, including comments from other state agencies related to the protection of sensitive, threatened or endangered fish species. Within 60 days of completion of the IR, the Department issues a Proposed Final Order (PFO) explaining the proposed decision to deny or approve the application. A PFO proposing approval of an application will include a draft permit, and may request additional information or outstanding fees required prior to permit issuance.

5. Public Notice

Within 7 days of issuing the PFO, the Department gives public notice in the weekly notice. Notice includes information about the application and the PFO. Protest must be received by the Department within 45 days after publication of the PFO in the weekly notice. Anyone may file a protest. The protest filing fee is \$350.00 for the applicant and \$700.00 for non-applicants. Protests are filed on approximately 10% of Proposed Final Orders. If a protest is filed, the Department will attempt to settle the protest but will schedule a contested case hearing if necessary.

6. Final Order Issued

If no protests are filed, the Department issues a Final Order consistent with the PFO. If the application is approved, a permit is issued that specifies the details of the authorized use and any terms, limitations or conditions that the Department deems appropriate.

Minimum Requirements Checklist

Minimum Requirements (OAR 690-310-0040, OAR 690-310-0050 & ORS 537.615)

Include this checklist with the application

Check that each of the following items is included. The application will be returned if all required items are not included. If you have questions, please call the Water Rights Customer Service Group at (503) 986-0900.

- SECTION 1: applicant information and signature
- SECTION 2: property ownership
- SECTION 3: well development
- SECTION 4: water use
- SECTION 5: water management
- SECTION 6: storage of groundwater in a reservoir
- SECTION 7: use of stored groundwater from the reservoir
- SECTION 8: project schedule
- SECTION 9: within a district
- SECTION 10: remarks

RECEIVED BY OWRD
JUN 27 2016
SALEM, OR

Attachments:

- Land Use Information Form with approval and signature (*must be an original*) or signed receipt
- Provide the legal description of: (1) the property from which the water is to be diverted, (2) any property crossed by the proposed ditch, canal or other work, and (3) any property on which the water is to be used as depicted on the map. Example: A copy of the deed, land sales contract or title insurance policy.
- Fees - Amount enclosed: \$2200
See the Department's Fee Schedule at www.oregon.gov/owrd or call (503) 986-0900.

Provide a map and check that each of the following items is included:

- Permanent quality and drawn in ink
- Even map scale not less than 4" = 1 mile (example: 1" = 400 ft, 1" = 1320 ft, etc.)
- North Directional Symbol
- Township, Range, Section, Quarter/Quarter, Tax Lots
- Reference corner on map
- Location of each well, and/or dam if applicable, by reference to a recognized public land survey corner (distances north/south and east/west). Each well must be identified by a unique name and/or number.
- Indicate the area of use by Quarter/Quarter and tax lot clearly identified
- Number of acres per Quarter/Quarter and hatching to indicate area of use if for primary irrigation, supplemental irrigation, or nursery
- Location of main canals, ditches, pipelines or flumes (if well is outside of the area of use)
- Other _____

Application for a Permit to Use Ground Water



Oregon Water Resources Department
725 Summer Street NE, Suite A
Salem, Oregon 97301-1266
(503) 986-0900
www.wrd.state.or.us

SECTION 1: APPLICANT INFORMATION AND SIGNATURE

Applicant Information

NAME Bryce W. Molesworth		PHONE (HM)	
PHONE (WK) 541-478-3442	CELL Bryce@goeye.net	FAX Cell 541-490-1475	
ADDRESS 1656 WALKER FARM RD			
CITY Mosier	STATE OR	ZIP 97040	E-MAIL* bryce@goeye.net

Organization Information

NAME Merry-Go-Round, LLC Attn: Bryce Molesworth		PHONE 541-478-3442	FAX
ADDRESS 1656 Walker Farm Road		CELL 541-490-1475	
CITY Mosier	STATE OR	ZIP 97040	E-MAIL* bryce@goeye.net

Agent Information – The agent is authorized to represent the applicant in all matters relating to this application.

AGENT / BUSINESS NAME Tennessee Engineering Corp. Attn: Larry Toll		PHONE 541-296-9177	FAX
ADDRESS 3775 Crates Way		CELL	
CITY The Dalles	STATE OR	ZIP 97058	E-MAIL*

Note: Attach multiple copies as needed

* By providing an e-mail address, consent is given to receive all correspondence from the department electronically. (paper copies of the final order documents will also be mailed.)

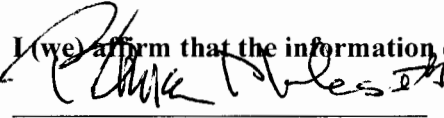
SALEM, OR
JUN 27 2016

RECEIVED BY OWPRD

By my signature below I confirm that I understand:


- I am asking to use water specifically as described in this application.
- Evaluation of this application will be based on information provided in the application.
- I cannot use water legally until the Water Resources Department issues a permit.
- Oregon law requires that a permit be issued before beginning construction of any proposed well, unless the use is exempt. Acceptance of this application does not guarantee a permit will be issued.
- If I get a permit, I must not waste water.
- If development of the water use is not according to the terms of the permit, the permit can be cancelled.
- The water use must be compatible with local comprehensive land-use plans.
- Even if the Department issues a permit, I may have to stop using water to allow senior water-right holders to get water to which they are entitled.

I (we) affirm that the information contained in this application is true and accurate.


Applicant Signature

B. Molesworth - member
Print Name and title if applicable

6/20/14
Date


Applicant Signature

Allene Molesworth - member
Print Name and title if applicable

6/20/16
Date

For Department Use		
App. No. G-18323	Permit No. _____	Date _____

SECTION 2: PROPERTY OWNERSHIP

Please indicate if you own all the lands associated with the project from which the water is to be diverted, conveyed, and used.

- Yes
 - There are no encumbrances.
 - This land is encumbered by easements, rights of way, roads or other encumbrances.
- No
 - I have a recorded easement or written authorization permitting access.
 - I do not currently have written authorization or easement permitting access.
 - Written authorization or an easement is not necessary, because the only affected lands I do not own are state-owned submersible lands, and this application is for irrigation and/or domestic use only (ORS 274.040).
 - Water is to be diverted, conveyed, and/or used only on federal lands.

List the names and mailing addresses of all affected landowners (*attach additional sheets if necessary*).

You must provide the legal description of: 1. The property from which the water is to be diverted, 2. Any property crossed by the proposed ditch, canal or other work, and 3. Any property on which the water is to be used as depicted on the map.

SECTION 3: WELL DEVELOPMENT

WELL NO.	NAME OF NEAREST SURFACE WATER	IF LESS THAN 1 MILE:	
		DISTANCE TO NEAREST SURFACE WATER	ELEVATION CHANGE BETWEEN NEAREST SURFACE WATER AND WELL HEAD
Well	Mosier Creek	50'	10'

Please provide any information for your existing or proposed well(s) that you believe may be helpful in evaluating your application. For existing wells, describe any previous alteration(s) or repair(s) not documented in the attached well log or other materials (*attach additional sheets if necessary*).

RECEIVED BY OWRD
JUN 27 2016
SALEM, OR

G-10323

SECTION 3: WELL DEVELOPMENT, CONTINUED

Total maximum rate requested: 2.0 cfs (each well will be evaluated at the maximum rate unless you indicate well-specific rates and annual volumes in the table below).

The table below must be completed for each source to be evaluated or the application will be returned. If this is an existing well, the information may be found on the applicable well log. (If a well log is available, please submit it in addition to completing the table.) If this is a proposed well, or well-modification, consider consulting with a licensed well driller, geologist, or certified water right examiner to obtain the necessary information.

OWNER'S WELL NAME OR NO.	PROPOSED	EXISTING	WELL ID (WELL TAG) NO.* OR WELL LOG ID**	FLOWING ARTESIAN	CASING DIAMETER	CASING INTERVALS (IN FEET)	PERFORATED OR SCREENED INTERVALS (IN FEET)	SEAL INTERVALS (IN FEET)	MOST RECENT STATIC WATER LEVEL & DATE (IN FEET)	PROPOSED USE			
										SOURCE AQUIFER***	TOTAL WELL DEPTH	WELL-SPECIFIC RATE (GPM)	ANNUAL VOLUME (ACRE-FEET)
Well	<input checked="" type="checkbox"/>	<input type="checkbox"/>		<input type="checkbox"/>						See Remarks, Section 10	estimated 1200'	897.6	503
	<input type="checkbox"/>	<input type="checkbox"/>		<input type="checkbox"/>									
	<input type="checkbox"/>	<input type="checkbox"/>		<input type="checkbox"/>									
	<input type="checkbox"/>	<input type="checkbox"/>		<input type="checkbox"/>									
	<input type="checkbox"/>	<input type="checkbox"/>		<input type="checkbox"/>									
	<input type="checkbox"/>	<input type="checkbox"/>		<input type="checkbox"/>									
	<input type="checkbox"/>	<input type="checkbox"/>		<input type="checkbox"/>									
	<input type="checkbox"/>	<input type="checkbox"/>		<input type="checkbox"/>									

RECEIVED BY OWRD

JUN 27 2016

SALEM, OR

* Licensed drillers are required to attach a Department-supplied Well Tag, with a unique Well ID or Well Tag Number to all new or newly altered wells. Landowners can request a Well ID for existing wells that do not have one. The Well ID is intended to serve as a unique identification number for each well.

** A well log ID (e.g. MARI 1234) is assigned by the Department to each log in the agency's well log database. A separate well log is required for each subsequent alteration of the well.

*** Source aquifer examples: Troutdale Formation, gravel and sand, alluvium, basalt, bedrock, etc.

SECTION 4: WATER USE

USE	PERIOD OF USE	ANNUAL VOLUME (ACRE-FEET)
Supplemental Irrigation	March 1 to October 31	503

Exempt Uses: Please note that 15,000 gallons per day for single or group **domestic** purposes and 5,000 gallons per day for a single **industrial or commercial** purpose are exempt from permitting requirements.

For irrigation use only:

Please indicate the number of primary and supplemental acres to be irrigated (*must match map*).

Primary: _____ Acres Supplemental: 167.7 Acres

List the Permit or Certificate number of the underlying primary water right(s): Certificates 55845, 55846, 66226, 82143

Indicate the maximum total number of acre-feet you expect to use in an irrigation season: _____

- If the use is **municipal or quasi-municipal**, attach **Form M**
- If the use is **domestic**, indicate the number of households: _____
- If the use is **mining**, describe what is being mined and the method(s) of extraction: _____

RECEIVED BY OWRD

JUN 27 2016

SALEM, OR

SECTION 5: WATER MANAGEMENT

A. Diversion and Conveyance

What equipment will you use to pump water from your well(s)?

Pump (give horsepower and type): _ since we do not know actual flow rate of well this is a estimate. 200 to 250 hp of submersible and centrifugal booster pumps will be needed to get 2 cfs to orchards.

Other means (describe): _____

Provide a description of the proposed means of diversion, construction, and operation of the diversion works and conveyance of water. _____

B. Application Method

What equipment and method of application will be used? (e.g., drip, wheel line, high-pressure sprinkler) Existing orchards already have drip and micro irrigation system. This well will be plumbed into existing system

C. Conservation

Please describe why the amount of water requested is needed and measures you propose to: prevent waste; measure the amount of water diverted; prevent damage to aquatic life and riparian habitat; prevent the discharge of contaminated water to a surface stream; prevent adverse impact to public uses of affected surface waters.

Drip and micro systems, flow meter

SECTION 6: STORAGE OF GROUND WATER IN A RESERVOIR

If you would like to store ground water in a reservoir, complete this section (*if more than one reservoir, reproduce this section for each reservoir*).

Reservoir name: _____ Acreage inundated by reservoir: _____

Use(s): _____

Volume of Reservoir (acre-feet): _____ Dam height (feet, if excavated, write "zero"): _____

Note: If the dam height is greater than or equal to 10.0' above land surface AND the reservoir will store 9.2 acre feet or more, engineered plans and specifications must be approved prior to storage of water.

SECTION 7: USE OF STORED GROUND WATER FROM THE RESERVOIR

If you would like to use stored ground water from the reservoir, complete this section (*if more than one reservoir, reproduce this section for each reservoir*).

Annual volume (acre-feet): _____

USE OF STORED GROUND WATER	PERIOD OF USE

SECTION 8: PROJECT SCHEDULE

Date construction will begin: March, 2017

Date construction will be completed: October 2017

Date beneficial water use will begin: March 2018

RECEIVED BY OWRD

JUN 27 2016

SALEM, OR

SECTION 9: WITHIN A DISTRICT

Check here if the point of diversion or place of use are located within or served by an irrigation or other water district.

Irrigation District Name	Address	
City	State	Zip

SECTION 10: REMARKS

Use this space to clarify any information you have provided in the application (*attach additional sheets if necessary*).

The intent of this well is to drill through the Pomona, Priest Rapids, and Frenchman Springs Aquifers to a water source below that. The well will be cased and seal off these other water sources. An exploration hole will probably be drilled of smaller diameter. If water is found that hole will be reamed out to a bore hole that is compatible with the amount of water found. This well is to take pressure off the above listed aquifer which are declining due to commingling.

This is funded by money from OWRD- 2016 Water Project Grants and Loans

Land Use Information Form



Oregon Water Resources Department
725 Summer Street NE, Suite A
Salem, Oregon 97301-1266
(503) 986-0900
www.wrd.state.or.us

RECEIVED BY OWRD

JUN 27 2016

SALEM, OR

NOTE TO APPLICANTS

In order for your application to be processed by the Water Resources Department (WRD), this Land Use Information Form must be completed by a local government planning official in the jurisdiction(s) where your water right will be used and developed. The planning official may choose to complete the form while you wait, or return the receipt stub to you. Applications received by WRD without the Land Use Form or the receipt stub will be returned to you. Please be aware that your application will not be approved without land use approval.

This form is NOT required if:

- 1) Water is to be diverted, conveyed, and/or used only on federal lands; **OR**
- 2) The application is for a water right transfer, allocation of conserved water, exchange, permit amendment, or ground water registration modification, and **all** of the following apply:
 - a) The existing and proposed water use is located entirely within lands zoned for exclusive farm-use or within an irrigation district;
 - b) The application involves a change in place of use only;
 - c) The change does not involve the placement or modification of structures, including but not limited to water diversion, impoundment, distribution facilities, water wells and well houses; and
 - d) The application involves irrigation water uses only.

NOTE TO LOCAL GOVERNMENTS

The person presenting the attached Land Use Information Form is applying for or modifying a water right. The Water Resources Department (WRD) requires its applicants to obtain land-use information to be sure the water rights do not result in land uses that are incompatible with your comprehensive plan. Please complete the form or detach the receipt stub and return it to the applicant for inclusion in their water right application. You will receive notice once the applicant formally submits his or her request to the WRD. The notice will give more information about WRD's water rights process and provide additional comment opportunities. You will have 30 days from the date of the notice to complete the land-use form and return it to the WRD. If no land-use information is received from you within that 30-day period, the WRD may presume the land use associated with the proposed water right is compatible with your comprehensive plan. Your attention to this request for information is greatly appreciated by the Water Resources Department. If you have any questions concerning this form, please contact the WRD's Customer Service Group at 503-986-0801.

Land Use Information Form



Oregon Water Resources Department
725 Summer Street NE, Suite A
Salem, Oregon 97301-1266
(503) 986-0900
www.wrd.state.or.us

RECEIVED BY OWRD

SALEM, OR

JUN 27 2016

Applicant: Merry-Go-Round, LLC
First

Last

Mailing Address: 1656 Walker Farm Road

Mosier

City

OR

State

97040

Zip

Daytime Phone: 541-478-3442

A. Land and Location

Please include the following information for all tax lots where water will be diverted (taken from its source), conveyed (transported), and/or used or developed. Applicants for municipal use, or irrigation uses within irrigation districts may substitute existing and proposed service-area boundaries for the tax-lot information requested below.

Township	Range	Section	¼ ¼	Tax Lot #	Plan Designation (e.g., Rural Residential/RR-5)	Water to be:	Proposed Land Use:
2N	12E	7	SW 1/4	2000, 2100, 2300,	A-1-40	<input type="checkbox"/> Diverted <input checked="" type="checkbox"/> Conveyed <input checked="" type="checkbox"/> Used	Suppl Irrigation
2N	12E	18	NW 1/4	200, 300, 600,	A-1-40	<input checked="" type="checkbox"/> Diverted <input checked="" type="checkbox"/> Conveyed <input checked="" type="checkbox"/> Used	Suppl Irrigation
		18	NW 1/4 NE 1/4	200	A-1-40	<input type="checkbox"/> Diverted <input checked="" type="checkbox"/> Conveyed <input checked="" type="checkbox"/> Used	Suppl Irrigation

List all counties and cities where water is proposed to be diverted, conveyed, and/or used or developed:

Wasco County

B. Description of Proposed Use

Type of application to be filed with the Water Resources Department:

- Permit to Use or Store Water Water Right Transfer Permit Amendment or Ground Water Registration Modification
 Limited Water Use License Allocation of Conserved Water Exchange of Water

Source of water: Reservoir/Pond Ground Water Surface Water (name) _____

Estimated quantity of water needed: 2 cubic feet per second gallons per minute acre-feet

Intended use of water: Irrigation Commercial Industrial Domestic for _____ household(s)
 Municipal Quasi-Municipal Instream Other _____

Briefly describe:

Propose to drill a well that would be a supplemental water source. All of the place of use is existing orchards (167.5acres) with existing water systems. The new well would be a plumbed into the system as an additional water source.



Note to applicant: If the Land Use Information Form cannot be completed while you wait, please have a local government representative sign the receipt at the bottom of the next page and include it with the application filed with the Water Resources Department. See bottom of Page 3. →

For Local Government Use Only

The following section must be completed by a planning official from each county and city listed unless the project will be located entirely within the city limits. In that case, only the city planning agency must complete this form. This deals only with the local land-use plan. Do not include approval for activities such as building or grading permits.

Please check the appropriate box below and provide the requested information

- Land uses to be served by the proposed water uses (including proposed construction) are allowed outright or are not regulated by your comprehensive plan. Cite applicable ordinance section(s): LUDO 3.210, B.1 - Farm use
- Land uses to be served by the proposed water uses (including proposed construction) involve discretionary land-use approvals as listed in the table below. (Please attach documentation of applicable land-use approvals which have already been obtained. Record of Action/land-use decision and accompanying findings are sufficient.) **If approvals have been obtained but all appeal periods have not ended, check "Being pursued."**

Type of Land-Use Approval Needed (e.g., plan amendments, rezones, conditional-use permits, etc.)	Cite Most Significant, Applicable Plan Policies & Ordinance Section References	Land-Use Approval:	
<i>N/A</i>		<input type="checkbox"/> Obtained <input type="checkbox"/> Denied	<input type="checkbox"/> Being Pursued <input type="checkbox"/> Not Being Pursued
		<input type="checkbox"/> Obtained <input type="checkbox"/> Denied	<input type="checkbox"/> Being Pursued <input type="checkbox"/> Not Being Pursued
		<input type="checkbox"/> Obtained <input type="checkbox"/> Denied	<input type="checkbox"/> Being Pursued <input type="checkbox"/> Not Being Pursued
		<input type="checkbox"/> Obtained <input type="checkbox"/> Denied	<input type="checkbox"/> Being Pursued <input type="checkbox"/> Not Being Pursued
		<input type="checkbox"/> Obtained <input type="checkbox"/> Denied	<input type="checkbox"/> Being Pursued <input type="checkbox"/> Not Being Pursued

Local governments are invited to express special land-use concerns or make recommendations to the Water Resources Department regarding this proposed use of water below, or on a separate sheet.

N/A

RECEIVED BY OWRD

JUN 27 2016

SALEM, OR

Name: _____ Title: Sander Lazar, Associate Planner

Signature: *Sander Lazar* Phone: 541-506-2560 Date: June 17, 2016

Government Entity: Wasco County

Note to local government representative: Please complete this form or sign the receipt below and return it to the applicant. If you sign the receipt, you will have 30 days from the Water Resources Department's notice date to return the completed Land Use Information Form or WRD may presume the land use associated with the proposed use of water is compatible with local comprehensive plans.



Receipt for Request for Land Use Information

Applicant name: _____

City or County: _____ Staff contact: _____

Signature: _____ Phone: _____ Date: _____



LETTER OF TRANSMITTAL

TO: Oregon Water Resources Department
 725 Summer Street NE, Suite A
 Salem, Oregon 97301-2430

Date	6/23/2016	Work Order #	14800
Attention			
RE:	New Groundwater Filing		
OWRD 2016 Water Project			
Grants and Loans Project			

ENCLOSED ARE THE FOLLOWING:

QUANTITY	DESCRIPTION
1	(12 pgs) GROUNDWATER APPLICATION INCLUDING LAND USE
1	FEE CALCULATOR
1	\$2,200 APPLICATION & PERMIT FEE (Merry-Go-Round Check #1065)
1	(9 pgs) WATER RIGHT DOCUMENTS
1	(6 pgs) LAND DESCRIPTIONS AND ASSESSOR'S MAPS
1	8-1/2" x 14" print—GROUNDWATER APPLICATION MAP

THESE ARE TRANSMITTED (as checked below)

- For approval
 As requested
 Filing/Recording
 For your use
 Approved as noted
 For your review & comment

CHARGES

Remarks: <p style="text-align: center;">RECEIVED BY OWRD</p> <p style="text-align: center;">JUN 27 2016</p> <p style="text-align: center;">SALEM, OR</p>	SF Blueline	
	SF Mylar	
	Xerox	
	Tube, Mailer, Etc.	
	P & H	
	TOTAL	

PICKED UP BY:
 DELIVERED BY:
 COPY TO: Merry-Go-Round w/ enclosures

BY: Larry M. Toll, CWRE

G-18323

If enclosures are not as noted, please notify us at once.



Oregon Water Resources Department
Apply for a Permit to Appropriate Ground Water and/or Store Ground Water

- [Main](#)
- [Help](#)
- [Return](#)
- [Contact Us](#)

Today's Date: Tuesday, June 28, 2016

Base Application Fee for use of Ground, Surface and optionally Stored Water.		\$1,150.00
Number of proposed cubic feet per second (cfs) to be appropriated. (1 cfs = 448.83 gallons per minute)	2 cfs	2 \$600.00
Number of proposed Use's for the appropriated water. (i.e. Irrigation, Supplemental Irrigation, Pond Maintenance, Industrial, Commercial, etc) *	2 uses IR & Supp	2 \$300.00
Number of proposed Ground Water points of appropriation. (i.e. number of wells) (include all injection wells, if applicable) **	1	
Number of Acre Feet to be stored in a reservoir/pond from Ground Water.	0	
Number of Acre Feet to be appropriated from reservoir/pond (Only Applies to reservoir/pond constructed under Ground Water Application)	0	
Number of reservoirs.	0	
Permit Recording Fee. ***		\$450.00
* the 1st Water Use is included in the base cost. ** the 1st Ground Water point of appropriation is included in the base cost. *** the Permit Recording Fee is not required when the application is submitted but, must be paid before a permit will be issued. It is fully refundable if a permit is not issued. If the recording fee is not paid prior to issuance of the Final Order, permit issuance will be delayed.	Recalculate	
Estimated cost of Permit Application		\$2,500.00

OWRD Fee Schedule

Fee Calculator Version B20130709

Gr-18223



Wasco County Planning Department
 "Service, Sustainability & Solutions"
 2705 East Second St. • The Dalles, OR 97058
 (541) 506-2560 • wcpplanning@co.wasco.or.us
 www.co.wasco.or.us/planning

TYPE 1 APPLICATION

FILE NUMBER: _____

FEE: _____

Date Received: _____ Planner Initials: _____

APPLICANT INFORMATION:

Name: MERRY GO ROUND LLC
 Address: 1656 WALKER FARM ROAD
 City/State/Zip: MOSIER OR 97040
 Phone: 541-478-3442
 Email: _____

OWNER INFORMATION:

Name: SAME
 Address: _____
 City/State/Zip: _____
 Phone: _____
 Email: _____

RECEIVED BY OWRD

JUN 27 2016

SALEM, OR

PROPERTY INFORMATION:

Township/Range/Section/Tax Lot(s)	Acct #	Acres	Zoning
2N 12E 07 2000 / 2300	1645 / 17722	19.03 / 23.00	A-1-40
2100 / 2101	1640 / 17839	42.58 / 3.50	A-1-40
2N 12E 18 200	15275	41.39	A-1-40
300	15275 1722	27.14	A-1-40
600	1723	82.70	A-1-40

Property address (or location): CARROLL ROAD

Zoning Designation: A-1-40 Environmental Protection District: EPO 8

Proposed Use: CONSTRUCT IRRIGATION WELL Permitted Subject to Section: _____

Water source: GROUND WATER Sewage disposal method: NA

Name of road providing access: MOSIER CREEK ROAD

Current use of property: ORCHARD Use of surrounding properties: _____

Do you own neighboring property? NO YES (description) MERRY GO ROUND OWNS SOME OF PARCELS ADJACENT TO TAX LOT 600 BUT NOT ALL

DETAILED PROJECT DESCRIPTION (proposed use, structures, dimensions, etc.): PROPOSE TO CONSTRUCT A WELL FUNDED BY STATE OF OREGON - OWRD - 2016 WATER PROJECT GRANTS AND LOANS. WELL, IF SUCCESSFUL, WOULD SUPPLY SUPPLEMENTAL SOURCE OF WATER TO EXISTING ORCHARDS. IF SUCCESSFUL THIS SOURCE OF WATER WOULD REDUCE WATER REUSE ON POMONA, PRIEST RAPID OR FRENCHMAN SPRINGS ACQUIRES. IRRIGATION SYSTEM IS ALREADY IN PLACE AND USED UNDER OTHER WATER RIGHTS.

Additional description/maps/pictures attached

Date _____

(For staff use only)



Oregon Water Resources Department
725 Summer Street NE, Suite A
Salem, Oregon 97301-1266
(503) 986-0900
www.wrd.state.or.us

WE ARE RETURNING YOUR APPLICATION FOR THE FOLLOWING REASON(S):

- SECTION 1: _____
- SECTION 2: _____
- SECTION 3: _____
- SECTION 4: _____
- SECTION 5: _____
- SECTION 6: _____
- SECTION 7: _____
- SECTION 8: _____
- SECTION 9: _____
- Land Use Information Form _____
- Provide the legal description of: (1) the property from which the water is to be diverted, (2) any property crossed by the proposed ditch, canal or other work, and (3) any property on which the water is to be used as depicted on the map.
- Fees _____

RECEIVED BY OWRD
JUN 27 2016
SALEM, OR

MAP

- Permanent quality and drawn in ink
- Even map scale not less than 4" = 1 mile (example: 1" = 400 ft, 1" = 1320 ft, etc.)
- North Directional Symbol
- Township, Range, Section, Quarter/Quarter, Tax Lots
- Reference corner on map
- Location of each well, and/or dam if applicable, by reference to a recognized public land survey corner (distances north/south and east/west). Each well must be identified by a unique name and/or number.
- Indicate the area of use by Quarter/Quarter and tax lot clearly identified
- Number of acres per Quarter/Quarter and hatching to indicate area of use if for primary irrigation, supplemental irrigation, or nursery
- Location of main canals, ditches, pipelines or flumes (if well is outside of the area of use)
- Other _____



Oregon Water Resources Department
Apply for a Permit to Appropriate Ground Water and/or Store Ground Water

- [Main](#) [Help](#)
- [Return](#) [Contact Us](#)

Today's Date: Thursday, May 26, 2016

Base Application Fee for use of Ground, Surface and optionally Stored Water.		\$1,150.00
Number of proposed cubic feet per second (cfs) to be appropriated. (1 cfs = 448.83 gallons per minute)	2	\$600.00
Number of proposed Use's for the appropriated water. (i.e. Irrigation, Supplemental Irrigation, Pond Maintenance, Industrial, Commercial, etc) *	1	
Number of proposed Ground Water points of appropriation. (i.e. number of wells) (include all injection wells, if applicable) **	1	
Number of Acre Feet to be stored in a reservoir/pond from Ground Water.	0	
Number of Acre Feet to be appropriated from reservoir/pond (Only Applies to reservoir/pond constructed under Ground Water Application)	0	
Number of reservoirs.	0	
Permit Recording Fee. ***		\$450.00
* the 1st Water Use is included in the base cost. ** the 1st Ground Water point of appropriation is included in the base cost. *** the Permit Recording Fee is not required when the application is submitted but, must be paid before a permit will be issued. It is fully refundable if a permit is not issued. If the recording fee is not paid prior to issuance of the Final Order, permit issuance will be delayed.	<input type="button" value="Recalculate"/>	
Estimated cost of Permit Application		\$2,200.00

OWRD Fee Schedule

Fee Calculator Version B20130709

RECEIVED BY OWRD

JUN 27 2016

SALEM, OR

G-10223

STATE OF OREGON

COUNTY OF WASCO

CERTIFICATE OF WATER RIGHT

This is to certify, That BRYCE MOLESWORTH

of 1455 Carroll Road, Mosier, State of OR 97040, has made proof to the satisfaction of the Water Resources Director, of a right to the use of the waters of Well #1

a tributary of Mosier Creek for the purpose of irrigation of 84.4 acres

under Permit No. G-7681 and that said right to the use of said waters has been perfected in accordance with the laws of Oregon; that the priority of the right hereby confirmed dates from July 25, 1977 that the amount of water to which such right is entitled and hereby confirmed, for the purposes aforesaid, is limited to an amount actually beneficially used for said purposes, and shall not exceed 1.06 cubic feet per second

or its equivalent in case of rotation, measured at the point of diversion from the well. The well is located in the NE 1/4 NW 1/4, Section 18, T2N, R12E, WM; 380 feet South and 550 feet West from N 1/4 corner Section 18.

The amount of water used for irrigation, together with the amount secured under any other right existing for the same lands, shall be limited to one-eightieth of one cubic foot per second per acre, or its equivalent for each acre irrigated and shall be further limited to a diversion of not to exceed 3.0 acre-feet per acre for each acre irrigated during the irrigation season of each year,

and shall conform to such reasonable rotation system as may be ordered by the proper state officer.

A description of the place of use under the right hereby confirmed, and to which such right is appurtenant, is as follows:

- 16.0 acres SW 1/4 SW 1/4 Section 7
 - 6.4 acres NW 1/4 NE 1/4
 - 16.9 acres NE 1/4 NW 1/4
 - 19.7 acres NW 1/4 NW 1/4
 - 25.4 acres SW 1/4 NW 1/4 Section 18
- Township 2 North, Range 12 East, WM

The right to the use of the water for the purposes aforesaid is restricted to the lands or place of use herein described.

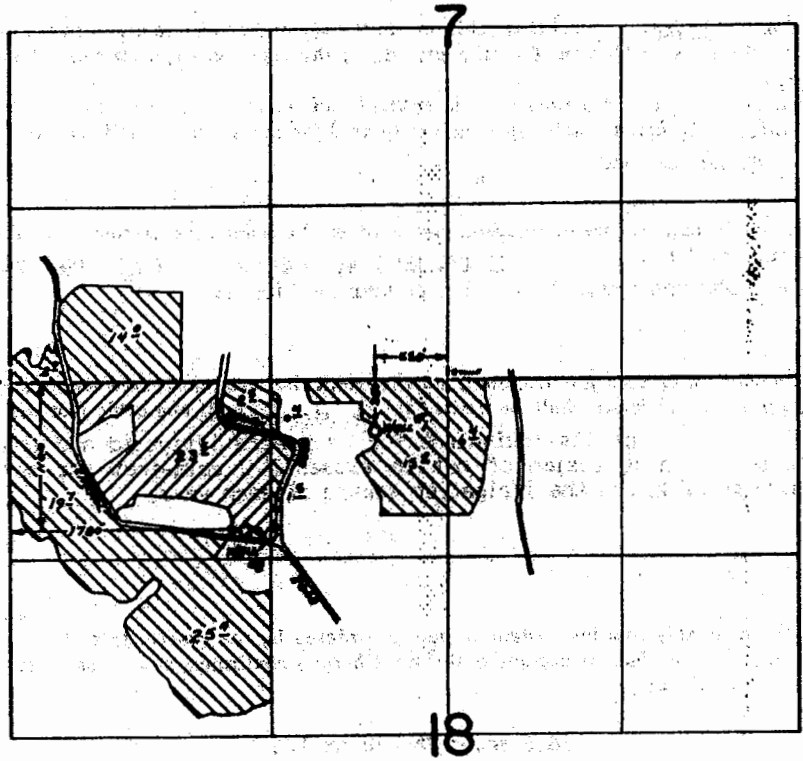
WITNESS the signature of the Water Resources Director, affixed this date. March 6, 1987 /s/ William H. Young Water Resources Director

Recorded in State Record of Water Right Certificates, Volume 51, page 55845 8577D/SA G-8296

RECEIVED BY OWRD JUN 27 2016 SALEM, OR

G-10323

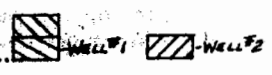
T.2N.,R.12E.,W.M.



RECEIVED BY OWRD
 JUN 27 2016
 SALEM, OR

FINAL PROOF SURVEY UNDER

Application No. G-8296 G-7681
 G-10717 Permit No. G-9795



IN NAME OF

BRYCE W. MOLESWORTH

Surveyed Sept. 30. 1982. by I. J. PAUL

STATE OF OREGON

COUNTY OF WASCO

CERTIFICATE OF WATER RIGHT

This is to certify, That BRYCE W. MOLESWORTH

of 1455 Carroll Road, Mosier, State of OR 97040, has made proof to the satisfaction of the Water Resources Director, of a right to the use of the waters of Well #1 & #2

a tributary of Mosier Creek for the purpose of irrigation of 26.0 acres

under Permit No. G-9795 and that said right to the use of said waters has been perfected in accordance with the laws of Oregon; that the priority of the right hereby confirmed dates from May 17, 1982

that the amount of water to which such right is entitled and hereby confirmed, for the purposes aforesaid, is limited to an amount actually beneficially used for said purposes, and shall not exceed 0.23 cubic foot per second; being 0.03 cfs from Well #1, and 0.20 cfs from Well #2

or its equivalent in case of rotation, measured at the point of diversion from the well. The well is located in the NE 1/4 NW 1/4, NW 1/4 NW 1/4, Section 18, T2N, R12E, WM; Well #1 - 380 feet South and 550 feet West from N 1/4 corner Section 18; Well #2 - 1100 feet South and 1780 feet East from NW corner Section 18.

The amount of water used for irrigation, together with the amount secured under any other right existing for the same lands, shall be limited to one-eightieth of one cubic foot per second per acre, or its equivalent for each acre irrigated and shall be further limited to a diversion of not to exceed 3.0 acre-feet per acre for each acre irrigated during the irrigation season of each year, provided further that in the event of a request for a change in point of appropriation, an additional point of appropriation or repair of this well, the quantity of water allowed herein together with any other right from this point of appropriation shall not exceed the capacity of this well at the time of perfection of this right, and shall conform to such reasonable rotation system as may be ordered by the proper state officer.

A description of the place of use under the right hereby confirmed, and to which such right is appurtenant, is as follows:

Well #1

2.5 acres NW 1/4 NW 1/4

Well #2

23.5 acres NW 1/4 NW 1/4 Section 18 Township 2 North, Range 12 East, WM

RECEIVED BY OWRD

JUN 27 2016

SALEM, OR

The right to the use of the water for the purposes aforesaid is restricted to the lands or place of use herein described.

WITNESS the signature of the Water Resources Director, affixed

this date. March 6, 1987

/s/ William H. Young Water Resources Director

Recorded in State Record of Water Right Certificates, Volume 51, page 55846

8578D/SA G-10717

G-10323

This is a final order in other than a contested case. This order is subject to judicial review under ORS 183.484. Any petition for judicial review must be filed within the 60 day time period specified by ORS 183.484(2). Pursuant to ORS 536.075 and OAR 137-004-0080 you may either petition for judicial review or petition the Director for reconsideration of this order. A petition for reconsideration may be granted or denied by the Director, and if no action is taken within 60 days following the date the petition was filed, the petition shall be deemed denied.

In addition, under ORS 537.260 any person with an application, permit or water right certificate subsequent in priority may jointly or severally contest the issuance of the certificate at any time before it has issued, and after the time has expired for the completion of the appropriation under the permit, or within three months after issuance of the certificate.

STATE OF OREGON

COUNTY OF WASCO

CERTIFICATE OF WATER RIGHT

RECEIVED BY OWRD

JUN 27 2016

THIS CERTIFICATE ISSUED TO

SALEM, OR

BRYCE MOLESWORTH
1455 CARROLL ROAD
MOSIER, OREGON 97040

confirms the right to use the waters of A WELL in the COLUMBIA RIVER BASIN for IRRIGATION AND CHERRY PROCESSING.

This right was perfected under Permit G-10168. The date of priority is JUNE 13, 1983. This right is limited to 1.29 CUBIC FEET PER SECOND (CFS), BEING 0.29 CFS FOR IRRIGATION OF 23.0 ACRES AND 1.0 CFS FOR CHERRY PROCESSING or its equivalent in case of rotation, measured at the well.

The well is located as follows:

NE 1/4 NW 1/4, SECTION 18, T 2 N, R 12 E, W.M.; 380 FEET SOUTH AND 550 FEET WEST FROM THE NORTH 1/4 CORNER OF SECTION 18.

The amount of water used for irrigation together with the amount secured under any other right existing for the same lands, is limited to a diversion of ONE-EIGHTIETH of one cubic foot per second (or its equivalent) and 3.0 acre-feet for each acre irrigated during the irrigation season of each year.

G-10989.JWG

Certificate Number 82143

G-10323

A description of the place of use to which this right is appurtenant is as follows:

SE 1/4 SW 1/4 23.0 ACRES
SECTION 7

NE 1/4 NW 1/4 CHERRY PROCESSING
SECTION 18

TOWNSHIP 2 NORTH, RANGE 12 EAST, W.M.


The well shall be maintained in accordance with the General Standards for the Construction and Maintenance of Water Wells in Oregon.

The water user shall install and maintain a weir, meter, or other suitable measuring device and keep a complete record of the amount of ground water withdrawn.

The right to use water for the above purpose is restricted to beneficial use on the lands or place of use described.

WITNESS the signature of the Water Resources Director, affixed

~~AUG 04 2006~~


Phillip C. Ward, Director
Water Resources Department

RECEIVED BY OWRD

JUN 27 2016

SALEM, OR

Recorded in State Record of Water Right Certificates numbered 82143.

G-10989.JWG

G-10323

STATE OF OREGON
COUNTY OF WASCO
CERTIFICATE OF WATER RIGHT

THIS CERTIFICATE ISSUED TO

BRYCE MOLESWORTH
1455 CARROLL ROAD
MOSIER, OREGON 97040

confirms the right to use the waters of A WELL in the COLUMBIA RIVER BASIN for the purpose of IRRIGATING 40.8 ACRES.

The right has been perfected under Permit G-10169. The date of priority is JUNE 13, 1983. The right is limited to not more than 0.51 CUBIC FOOT PER SECOND or its equivalent in case of rotation, measured at the well.

The well is located as follows:

NE 1/4 NW 1/4, SECTION 18, T 2 N, R 12 E, W.M.; 340 FEET SOUTH AND 560 FEET WEST FROM THE N 1/4 CORNER OF SECTION 18.

The amount of water used for irrigation, together with the amount secured under any other right existing for the same lands, shall be limited to ONE-EIGHTIETH of one cubic foot per second per acre, or its equivalent for each acre irrigated and shall be further limited to a diversion of not to exceed 3.0 acre-feet per acre for each acre irrigated during the irrigation season of each year.

The right shall conform to such reasonable rotation system as may be ordered by the proper state officer.

A description of the place of use under the right, and to which such right is appurtenant, is as follows:

LOT 3	(NW 1/4 SW 1/4)	16.2 ACRES
	NE 1/4 SW 1/4	6.6 ACRES
	SE 1/4 SW 1/4	2.4 ACRES
LOT 4	(SW 1/4 SW 1/4)	15.6 ACRES

SECTION 7
TOWNSHIP 2 NORTH, RANGE 12 EAST, W.M.

RECEIVED BY OWRD

JUN 27 2016

SALEM, OR

The right to the use of the water for the above purpose is restricted to beneficial use on the lands or place of use described.

WITNESS the signature of the Water Resources Director, affixed
JUNE 28, 1991.

WILLIAM H. YOUNG
William H. Young

Recorded in State Record of Water Right Certificates numbered 66226.

G-10990.KK

G-10323

Exhibit "A" to Warranty Deed

EXHIBIT "A"

PARCEL 1: #461 / 2N 12E 7 2300 ✓

The following tract of land located in Section 7, Township 2 North, Range 12 East of the Willamette Meridian, County of Wasco and State of Oregon: Beginning at the Southeast corner of the Southwest quarter of Section 7, Township 2 North, Range 12 East of the Willamette Meridian, thence North 1016.2 feet to a point; thence West 985.8 feet to a point; thence South 1016.2 feet to a point; thence East 990 feet to the point of beginning.

PARCEL 2:

Beginning at a point on the South boundary of the Southwest quarter of Section 7, Township 2 North, Range 12 East of the Willamette Meridian, 1320 feet East from the Southwest corner of said Southwest quarter; running thence East along the said South boundary of Southwest quarter 990 feet; thence northerly 2640 feet, more or less, to a point in the East-West centerline of said Section 7, which is 2297.62 feet East from the Northwest corner of said Southwest quarter of Section 7; thence West and along the said East-West center line of Section 7, 947.62 feet, more or less, to an intersection with the westerly line of the premises described in and subject to the partition in that certain suit, Harry H. Moore, et al. Plaintiffs vs. Jerome Delore McNeil, et al., Defendants, No. 2686, Circuit Court of the State of Oregon for the County of Wasco; thence South 2640 feet, more or less, to the place of beginning.

EXCEPTING THEREFROM a tract of land in the Southwest quarter of Section 7, Township 2 North, Range 12 East of the Willamette Meridian, Wasco County, Oregon, more particularly described as follows: Commencing at the Southwest corner of said Section 2, 310 feet to the East line of that tract set off to Julius Eugene McNeil designated as Lot 3 in plat filed by the Referees Circuit Court of Wasco County, Oregon, Registration No. 2686, December 2, 1920; thence North 00°16' 03" West along said line 197.25 feet to the true point of beginning of this description; thence North 78°38'12" West 273.43 feet; thence North 28°43'48" West 96.20 feet; thence North 61°17'54" West 118.86 feet; thence North 53°32'42" West 266.24 feet to a point on the centerline of County Road No. 401 as recorded in Commissioner's Journal, Volume K, Page 14, Wasco County Records; thence along the centerline of said road North 10°41'30" East 217.87 feet; thence along the arc of a 980 foot radius curve right 249.41 feet (the chord of which bears North 17°58'57" East 248.74 feet); thence North 25°16'24" East 103.64 feet; thence leaving said County road centerline South 86°02'06" East 282.78 feet; thence South 79°20'12" East 182.23 feet to a point on the projected east line of said McNeil Lot 3; thence South 00°16'03" East along said line 841.28 feet to the true point of beginning of this description. (Exc 2200)

1 - EXHIBIT "A"

RECEIVED BY OWRD

JUN 27 2016

SALEM, OR

61-18723

EXCEPT property described in Deed to Ernest J. Hayox et ux recorded October 9, 1990, Microfilm No. 90-3641. (handwritten: 10/9/90)

FURTHER EXCEPTING the rights of the public in and to any portions thereof included within the boundaries of roads and highways and the usual reservations as contained in patents issued by the United States of America.

PARCEL 3:

Beginning at the Northeast corner of the Northwest quarter Northwest quarter of Section 18, Township 2 North, Range 12 East of the Willamette Meridian, Wasco County, Oregon; thence West 1506 feet to the East line of the County Road; thence South 16°15' East along said line 325.5 feet; thence South 25°51' West 107 feet; thence South 26°05' East 682 feet; thence South 86°45' East 600 feet; thence South 82°19' East 566 feet to a stone in the East line of said Northwest quarter Northwest quarter; thence North 1145 feet to the point of beginning.

EXCEPTING THEREFROM a parcel of land located in the Northwest quarter of the Northwest quarter of Section 18, Township 2 North, Range 12 East of the Willamette Meridian in the County of Wasco and State of Oregon, being more particularly described as follows: Commencing at the Northwest Corner of the Northeast quarter of the Northwest quarter of said Section 18; thence South 64-59-40 West a distance of 1128.33 feet to a 5/8 inch x 30 inch Iron Rod which is the true point of beginning of the following tract: Thence North 0-19-15 West a distance of 232.50 feet to a 5/8 inch x 30 inch Iron Rod; thence South 70-39-29 West a distance of 465.13 feet to a similar Iron Rod; thence continuing along said line to the Southerly Right of Way of Carroll County Road; thence 275.28 feet to a point which is located South 62-26-48 West from the point of beginning; thence North 62-26-48 East to a similar Iron Rod; thence continuing North 62-26-48 East a distance of 388.05 feet to the point of beginning.

PARCEL 4:

The following described real property in the County of Wasco and State of Oregon:

Beginning at the Southwest corner of the Southwest quarter of Section 7, Township 2 North, Range 12 East of the Willamette Meridian; thence running North along the township line of Township 2 North, 40 rods; thence East 80 rods; thence South 40 rods; thence West along the South line of Section 7, to the place of beginning.

ALSO the West half of the Northwest quarter of Section 18, Township 2 North, Range 12 East of the Willamette Meridian, EXCEPTING 33.36 acres conveyed to George Carroll, January 29, 1900 by deed recorded at Page 87 in Deed Book 28, of Wasco County Deed Records, described as follows: Beginning at the Northeast corner of the Northwest quarter of Northwest quarter of Section 18, Township 2 North, Range 12 East of the Willamette Meridian, thence West 1506 feet to East side of County road; thence South 16°15' East on East side of county road, 325.5 feet, thence South 25°51' West 107 feet; thence South 26°05' East 682 feet, thence South 86°45' East 600 feet, thence South

RECEIVED BY OWRD

2 - EXHIBIT "A"

JUN 27 2016

SALEM, OR

G-14323

82°19' East 566 feet to a stone in East line of the Northwest quarter of Northwest quarter of said Section 18 thence North 1145 feet to the place of beginning.

PARCEL 5:

Q 12 18 200 -

Beginning at a stone which marks the Northwest corner of the Northeast quarter of the Northwest quarter of Section 18, Township 2 North, Range 12 East of the Willamette Meridian, in the County of Wasco and State of Oregon; running thence South along subdivision line, a distance of 1176 feet; to the center of a county road; thence Southeasterly along center of said road, 71 feet to the intersection with the center line of another county road, known as the Behrens Road; thence Northerly along this last mentioned road, 188 feet to a point 993 feet South of the North boundary line of Section 18; thence North 89°50' East 1783.6 feet to center of another county road; thence North 07°37' West 83.2 feet; thence North 02°02' East 453.4 feet; thence North 10°20' West 91.1 feet; thence East 19.8 feet to East side of road; thence North 08°45' West 363 feet to North boundary of said Section 18; thence South 89°50' West, along said North boundary, 1798.5 feet to the point of beginning; SUBJECT TO easement for roadway purposes to V.R. Brooks, his heirs and assigns.

PARCEL 6:

Q 12 18 200 -

~~Beginning at the Northeast corner of the Northwest quarter of the Northwest quarter of Section 18, Township 2 North, Range 12 East of the Willamette Meridian, Wasco County, Oregon; thence West 1506 feet to the East line of the County Road; thence South 16°15' East along said line 325.5 feet; thence South 25°51' West 107 feet; thence South 26°05' East 682 feet; thence South 86°45' East 600 feet; thence South 82°19' East 566 feet to a stone in the East line of said Northwest quarter of the Northwest quarter; thence North 1145 feet to the point of beginning.~~

SHOULD NOT BE KNESSED OUT

EXCEPTING THEREFROM the following described tract:

~~Beginning at the Northwest corner of the Northeast quarter of the Northwest quarter of said Section 18; thence S. 64°59'40" W. 1128.33 feet to a 5/8 inch by 30 inch iron rod, which is true point of beginning of the tract herein described; thence N. 0°19'15" W. 232.5 feet to a 5/8 inch by 30 inch rod; thence S. 70°39'29" W. 465.13 feet to a similar iron rod; thence continuing along said line to the Easterly right of way line of Carroll County Road; thence Southeasterly along said right of way 275.28 feet; to a point which is S. 62°26'48" W. from the true point of beginning; thence N. 62°26'48" E. to a similar iron rod; thence continuing N. 62°26'48" E. 388.05 feet to the true point of beginning.~~

~~ALSO EXCEPTING: That portion thereof conveyed to Wasco County by Deed recorded August 13, 1987 Microfilm No. 872695, Wasco County Microfilm Records.~~

RECEIVED BY OWRD

JUN 27 2016

SALEM, OR

3 - EXHIBIT "A"

G-18223

Parcels 2 & 3 of Partition Plat 2012-0001 recorded on March 5, 2012 as 2012-000723 in the deed records of Wasco County, Lying in sections 7 & 18, Township 2 North, Range 12 East of the Willamette Meridian, County of Wasco, State of Oregon.

RECEIVED BY OWRD

JUN 27 2016

SALEM, OR

G-18223