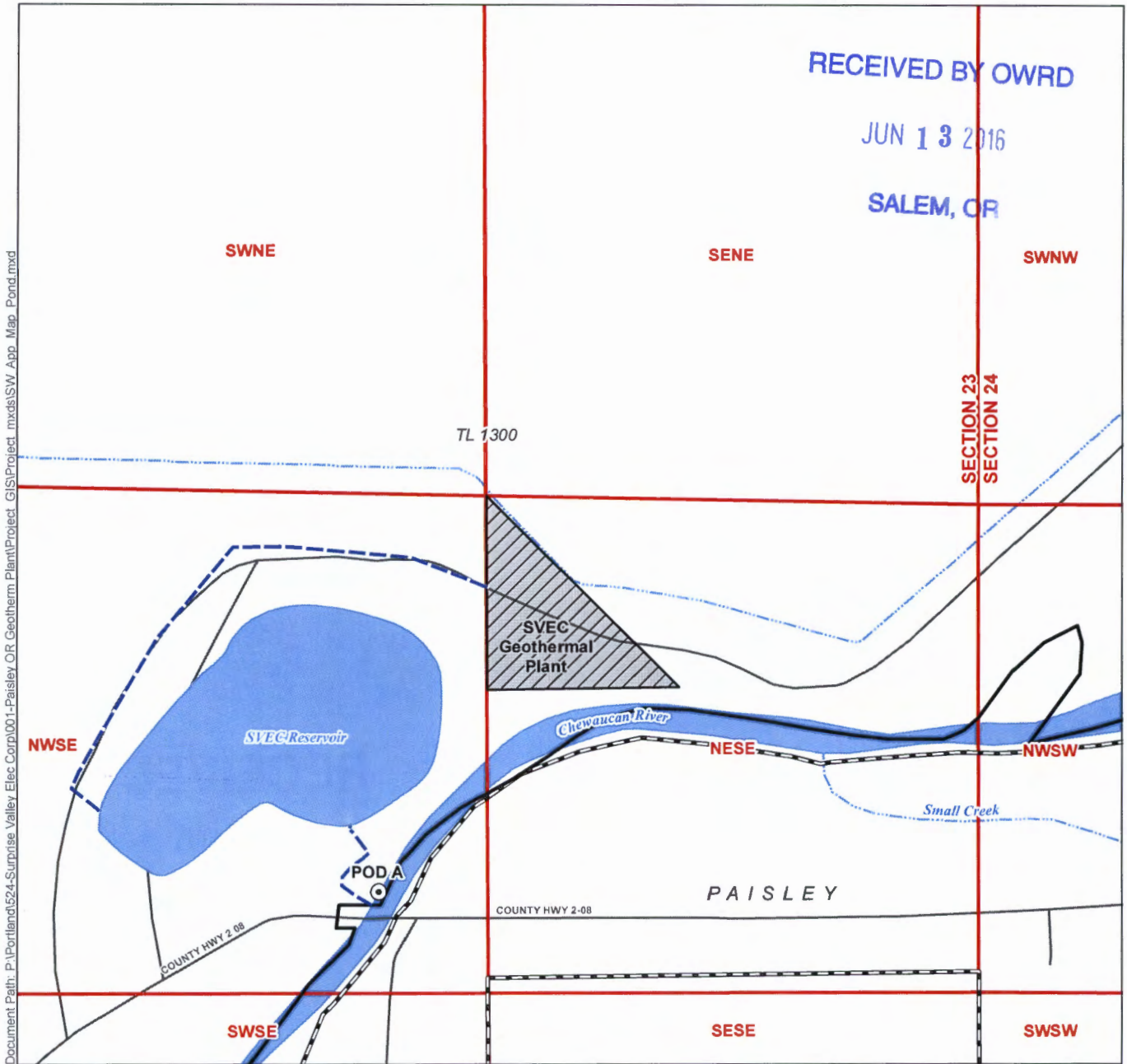


Alternate Reservoir Application Point of Diversion/Reservoir Location

Application in the Name of Surprise Valley Electrification Corporation

Section 23, Township 33 South, Range 18 East (W.M.)



RECEIVED BY OWRD
JUN 13 2016
SALEM, OR

Document Path: P:\Portland\524-Surprise Valley Elec Corp\001-Paisley OR Geotherm Plant\Project GIS\Project_mxd\SW_App_Map_Pond.mxd

- LEGEND**
- Point of Diversion (POD)
 - Distribution Pipeline
 - Paisley City Limits
 - Roads
 - Watercourses
 - Waterbodies

POD LOCATION DESCRIPTION
POD A
 Located 1,050 feet South and 1,575 feet West from the E1/4 corner of Section 23, Township 33 South, Range 18 East (W.M.). Following the final design, the POD will be located within 300 feet in either direction of this location.

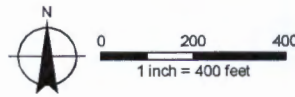
DISCLAIMER
 This map was prepared for the purpose of identifying the location of a water right only and it is not intended to provide legal dimensions or location of property ownership lines.

MAP NOTES
 Date: May 10, 2016
 Data Sources: OWRD, USGS, US BLM, ESRI
 Prepared By: GSI Water Solutions, Inc.

RECEIVED BY OWRD

JUN 24 2016

SALEM, OR



R-08250

RECEIVED

JUN 24 2016

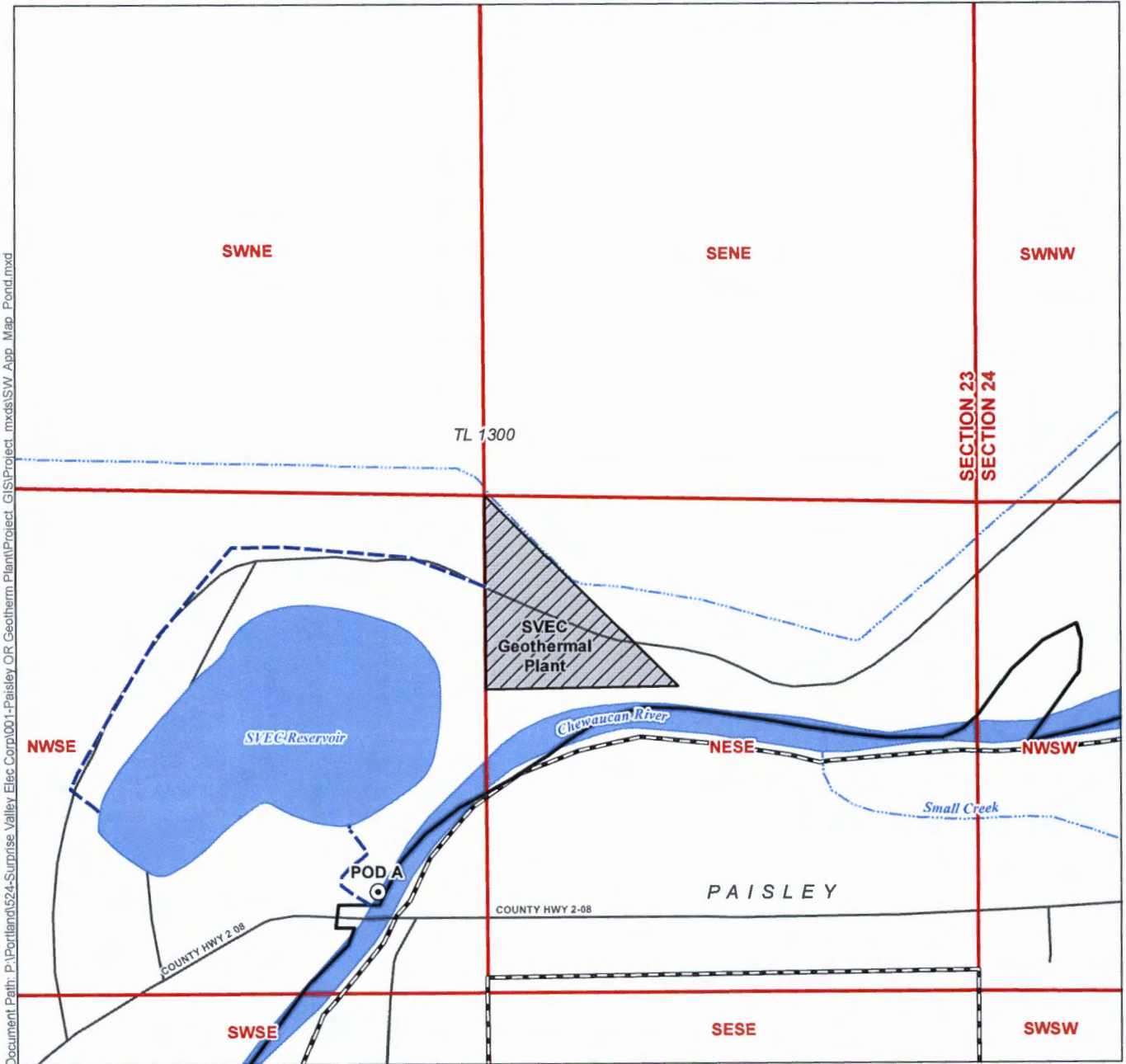
WATER RESOURCES DEPT
SALEM, OREGON

ATTACHMENT C
**Legal Description of Property and
Access Agreements**

Alternate Reservoir Application Point of Diversion/Reservoir Location

Application in the Name of Surprise Valley Electrification Corporation

Section 23, Township 33 South, Range 18 East (W.M.)



Document Path: P:\Portland\624-Surprise Valley Elec Corp\001-Paisley_OR_Geotherm Plant\Project_GIS\Project_mxd\SW_App_Map_Pond.mxd

- LEGEND**
- Point of Diversion (POD)
 - Distribution Pipeline
 - Paisley City Limits
 - Roads
 - Watercourses
 - Waterbodies

POD LOCATION DESCRIPTION
POD A
 Located 1,050 feet South and 1,575 feet West from the E1/4 corner of Section 23, Township 33 South, Range 18 East (W.M.).
 Following the final design, the POD will be located within 300 feet in either direction of this location.

DISCLAIMER
 This map was prepared for the purpose of identifying the location of a water right only and it is not intended to provide legal dimensions or location of property ownership lines.

MAP NOTES
 Date: May 10, 2016
 Data Sources: OWRD, USGS, US BLM, ESRI
 Prepared By: GSI Water Solutions, Inc.

RECEIVED

JUN 24 2016

WATER RESOURCES DEPT
 SALEM, OREGON

N

0 200 400
 1 inch = 400 feet

1020-9851

WATER BUREAU OF SALEM, OREGON
1000 UNIVERSITY AVENUE, SALEM, OREGON 97301
PHONE 503-596-2000 FAX 503-596-2001
WWW.SALEMOR.EDU

RECEIVED BY OWRD

JUN 13 2016

SALEM, OR

ATTACHMENT A

Maps

RECEIVED

JUN 24 2016

WATER BUREAU OF SALEM, OREGON

RECEIVED BY OWRD

JUN 24 2016

SALEM, OR

R-00250