

Application for a Permit to Use Surface Water



Oregon Water Resources Department
725 Summer Street NE, Suite A
Salem Oregon 97301-1266
(503) 986-0900
www.wrd.state.or.us

RECEIVED BY OWRD

SECTION 1: APPLICANT INFORMATION AND SIGNATURE

Applicant Information

NAME CHRISTINE T. DONAHUE		PHONE (HM) 541-3442803	
PHONE (WK) SAME	CELL 541-517-0080	FAX 541-344-2804	
ADDRESS 30920 LANES TURN RD			
CITY EUGENE	STATE OR	ZIP 97408	E-MAIL * CHRISDONAHUE66@GMAIL.COM

JUN 03 2016

SALEM, OR

Organization Information

NAME		PHONE	FAX
ADDRESS			CELL
CITY	STATE	ZIP	E-MAIL *

Agent Information – The agent is authorized to represent the applicant in all matters relating to this application.

AGENT / BUSINESS NAME		PHONE	FAX
ADDRESS			CELL
CITY	STATE	ZIP	E-MAIL *

RECEIVED BY OWRD


JUL 11 2016

Note: Attach multiple copies as needed

* By providing an e-mail address, consent is given to receive all correspondence from the department SALEM, OR electronically. (paper copies of the final order documents will also be mailed.)

By my signature below I confirm that I understand:

- I am asking to use water specifically as described in this application.
- Evaluation of this application will be based on information provided in the application packet.
- I cannot legally use water until the Water Resources Department issues a permit to me.
- The Department encourages all applicants to wait for a permit to be issued before beginning construction of any proposed diversion. Acceptance of this application does not guarantee a permit will be issued.
- If I begin construction prior to the issuance of a permit, I assume all risks associated with my actions.
- If I get a permit, I must not waste water.
- If development of the water use is not according to the terms of the permit, the permit can be cancelled.
- The water use must be compatible with local comprehensive land use plans.
- Even if the Department issues a permit, I may have to stop using water to allow senior water right holders to get water to which they are entitled.



I (we) affirm that the information contained in this application is true and accurate.

Christine T. Donahue Christine T. Donahue 5/6/16
Applicant Signature Print Name and title if applicable Date

Applicant Signature _____ Print Name and title if applicable _____ Date _____

Revise	App. No. <u>S-89217</u>	For Department Use	Permit No. _____	Date _____
--------	-------------------------	--------------------	------------------	------------

SECTION 2: PROPERTY OWNERSHIP

Please indicate if you own all the lands associated with the project from which the water is to be diverted, conveyed, and used.

RECEIVED BY OWRD

Yes

There are no encumbrances.

This land is encumbered by easements, rights of way, roads or other encumbrances.

JUN 03 2016

No

I have a recorded easement or written authorization permitting access.

I do not currently have written authorization or easement permitting access.

Written authorization or an easement is not necessary, because the only affected lands I do not own are state-owned submersible lands, and this application is for irrigation and/or domestic use only (ORS 274.040).

Water is to be diverted, conveyed, and/or used only on federal lands.

SALEM, OR

List the names and mailing addresses of all affected landowners (*attach additional sheets if necessary*).

You must provide the legal description of: 1. The property from which the water is to be diverted, 2. Any property crossed by the proposed ditch, canal or other work, and 3. Any property on which the water is to be used as depicted on the map.

SECTION 3: SOURCE OF WATER

A. Proposed Source of Water

Provide the commonly used name of the water body from which water will be diverted, and the name of the stream or lake it flows into. If unnamed, say so:

Source 1: BOR Contract Water

Tributary to: Willamette River

RECEIVED BY OWRD

Source 2: _____

Tributary to: _____

JUL 11 2016

Source 3: _____

Tributary to: _____

SALEM, OR

Source 4: _____

Tributary to: _____

If any source listed above is stored water that is authorized under a water right permit, certificate, or decree, attach a copy of the document or list the document number (for decrees, list the volume, page and/or decree name).

B. Applications to Use Stored Water

Do you, or will you, own the reservoir(s) described in item 3A above?

Yes.

No. (Please enclose a copy of your written notification to the operator of the reservoir of your intent to file this application, which you should have already mailed or delivered to the operator.)

S-88257

If *all* sources listed in item 3A are stored water, the Department will review your application using the expedited process provided in ORS 537.147, unless you check the box below. Please see the instruction booklet for more information.

- By checking this box, you are requesting that the Department process your application under the standard process outlined in ORS 537.150 and 537.153, rather than the expedited process provided by ORS 537.147. To file an application under the standard process, you must enclose the following:
- A copy of a signed non-expired contract or other agreement with the owner of the reservoir (if not you) to impound the volume of water you propose to use in this application.
 - A copy of your written agreement with the party (if any) delivering the water from the reservoir to you.

SECTION 4: WATER USE

Provide the amount of water you propose to use from each source, for each use, in cubic feet-per-second (cfs) or gallons-per-minute (gpm). If the proposed use is from storage, provide the amount in acre-feet (af):
(1 cfs equals 448.8 gpm. 1 acre-foot equals 325,851 gallons or 43,560 cubic feet)

SOURCE	USE	PERIOD OF USE	AMOUNT
BOR Stored Water	Irrigation	March 1 > Oct 31	13 <input type="checkbox"/> cfs <input type="checkbox"/> gpm <input checked="" type="checkbox"/> af
			<input type="checkbox"/> cfs <input type="checkbox"/> gpm <input type="checkbox"/> af
			<input type="checkbox"/> cfs <input type="checkbox"/> gpm <input type="checkbox"/> af
			<input type="checkbox"/> cfs <input type="checkbox"/> gpm <input type="checkbox"/> af

For irrigation use only:		RECEIVED BY OWRD JUL 11 2016 SALEM, OR
Please indicate the number of primary and supplemental acres to be irrigated.		
Primary: <u>5.2</u> Acres	Supplemental: _____ Acres	
List the Permit or Certificate number of the underlying primary water right(s): _____		
Indicate the maximum total number of acre-feet you expect to use in an irrigation season: _____		

- If the use is **municipal or quasi-municipal**, attach **Form M**
- If the use is **domestic**, indicate the number of households: _____
- If the use is **mining**, describe what is being mined and the method(s) of extraction:

RECEIVED BY OWRD

JUN 03 2016

S-88257

SECTION 5: WATER MANAGEMENT

RECEIVED BY OWRD

A. Diversion and Conveyance

JUN 03 2016

What equipment will you use to pump water from your source?

Pump (give horsepower and type): Undetermined

SALEM, OR

Other means (describe): _____

Provide a description of the proposed means of diversion, construction, and operation of the diversion works and conveyance of water.

Electric pump to sprinklers

B. Application Method

What equipment and method of application will be used? (e.g., drip, wheel line, high-pressure sprinkler)

Hi Pressure solid set and Big Gun

C. Conservation

Please describe why the amount of water requested is needed and measures you propose to: prevent waste; measure the amount of water diverted; prevent damage to public uses of affected surface waters.

In most years I will not need this much water, but in a dry year, if I have a high value crop, I may.

SECTION 6: RESOURCE PROTECTION

In granting permission to use water from a stream or lake, the state encourages, and in some instances requires, careful control of activities that may affect the waterway or streamside area. See instruction guide for a list of possible permit requirements from other agencies. Please indicate any of the practices you plan to undertake to protect water resources.

Diversion will be screened to prevent uptake of fish and other aquatic life.
Describe planned actions: Will meet ODFW standards

Excavation or clearing of banks will be kept to a minimum to protect riparian or streamside areas.
Describe planned actions: Unknown at this time, under consideration

Operating equipment in a water body will be managed and timed to prevent damage to aquatic life.
Describe: Will abide by ODFW in water recommendations.

Water quality will be protected by preventing erosion and run-off of waste or chemical products.
Describe: Will monitor to prevent run-off.

RECEIVED BY OWRD

JUL 11 2016

SALEM, OR

S-88217

RECEIVED BY OWRD

JUN 03 2016

SALEM, OR

SECTION 7: PROJECT SCHEDULE

Date construction will begin: January 2017

Date construction will be completed: October 2018

Date beneficial water use will begin: May, 2017

SECTION 8: WITHIN A DISTRICT

Check here if the point of diversion or place of use are located within or served by an irrigation or other water district.

Irrigation District Name	Address	
City	State	Zip

SECTION 9: REMARKS

Use this space to clarify any information you have provided in the application.

I have pipe and irrigation equipment on the farm that may still be of use. Otherwise will need to assemble a new system.

RECEIVED BY OWRD

JUL 11 2016

SALEM, OR

S-88259

Land Use Information Form

JUL 11 2016

SALEM, OR



Oregon Water Resources Department
725 Summer Street NE, Suite A
Salem, Oregon 97301-1266
(503) 986-0900
www.wrd.state.or.us

Applicant: Christine Donahue Donahue
First Last

Mailing Address: 30920 Lanes Turn Road
Eugene OR 97408 Daytime Phone: 541-517-0080
City State Zip

A. Land and Location

Please include the following information for all tax lots where water will be diverted (taken from its source), conveyed (transported), and/or used or developed. Applicants for municipal use, or irrigation uses within irrigation districts may substitute existing and proposed service-area boundaries for the tax-lot information requested below.

Township	Range	Section	¼ ¼	Tax Lot #	Plan Designation (e.g., Rural Residential/RR-5)	Water to be:			Proposed Land Use:
16S	4W	14	SENE	301		<input checked="" type="checkbox"/> Diverted	<input checked="" type="checkbox"/> Conveyed	<input checked="" type="checkbox"/> Used	Irrig.
						<input type="checkbox"/> Diverted	<input type="checkbox"/> Conveyed	<input type="checkbox"/> Used	
						<input type="checkbox"/> Diverted	<input type="checkbox"/> Conveyed	<input type="checkbox"/> Used	
						<input type="checkbox"/> Diverted	<input type="checkbox"/> Conveyed	<input type="checkbox"/> Used	

List all counties and cities where water is proposed to be diverted, conveyed, and/or used or developed:

LANE

B. Description of Proposed Use

Type of application to be filed with the Water Resources Department:

- Permit to Use or Store Water Water Right Transfer Permit Amendment or Ground Water Registration Modification
 Limited Water Use License Allocation of Conserved Water Exchange of Water

Source of water: Reservoir/Pond Ground Water Surface Water (name) _____

Estimated quantity of water needed: 13 cubic feet per second gallons per minute acre-feet

Intended use of water: Irrigation Commercial Industrial Domestic for _____ household(s)
 Municipal Quasi-Municipal Instream Other _____

Briefly describe:

Irrigation with water released by Bureau of Reclamation

Note to applicant: If the Land Use Information Form cannot be completed while you wait, please have a local government representative sign the receipt at the bottom of the next page and include it with the application filed with the Water Resources Department.

For Local Government Use Only

The following section must be completed by a planning official from each county and city listed unless the project will be located entirely within the city limits. In that case, only the city planning agency must complete this form. This deals only with the local land-use plan. Do not include approval for activities such as building or grading permits.

Please check the appropriate box below and provide the requested information

Land uses to be served by the proposed water uses (including proposed construction) are allowed outright or are not regulated by your comprehensive plan. Cite applicable ordinance section(s): _____

Land uses to be served by the proposed water uses (including proposed construction) involve discretionary land-use approvals as listed in the table below. (Please attach documentation of applicable land-use approvals which have already been obtained. Record of Action/land-use decision and accompanying findings are sufficient.) **If approvals have been obtained but all appeal periods have not ended, check "Being pursued."**

Type of Land-Use Approval Needed (e.g., plan amendments, rezones, conditional-use permits, etc.)	Cite Most Significant, Applicable Plan Policies & Ordinance Section References	Land-Use Approval:	
		<input type="checkbox"/> Obtained <input type="checkbox"/> Denied	<input type="checkbox"/> Being Pursued <input type="checkbox"/> Not Being Pursued
		<input type="checkbox"/> Obtained <input type="checkbox"/> Denied	<input type="checkbox"/> Being Pursued <input type="checkbox"/> Not Being Pursued
		<input type="checkbox"/> Obtained <input type="checkbox"/> Denied	<input type="checkbox"/> Being Pursued <input type="checkbox"/> Not Being Pursued
		<input type="checkbox"/> Obtained <input type="checkbox"/> Denied	<input type="checkbox"/> Being Pursued <input type="checkbox"/> Not Being Pursued
		<input type="checkbox"/> Obtained <input type="checkbox"/> Denied	<input type="checkbox"/> Being Pursued <input type="checkbox"/> Not Being Pursued

Local governments are invited to express special land-use concerns or make recommendations to the Water Resources Department regarding this proposed use of water below, or on a separate sheet.

LANE CODE 16.212(3)(a). 'FARM USE' FOR HORSES + PASTURE OF THE PROPERTY MAY REQUIRE FLOOD PLAIN PERMITTING. AND/OR DSH + ACE PERMITS.

Name: ERIK FORSELL Title: PLANNER

Signature: *Erik Forsell* Phone: 541.693.4054 Date: 6/6/16

Government Entity: LANE COUNTY LAND MANAGEMENT

Note to local government representative: Please complete this form or sign the receipt below and return it to the applicant. If you sign the receipt, you will have 30 days from the Water Resources Department's notice date to return the completed Land Use Information Form or WRD may presume the land use associated with the proposed use of water is compatible with local comprehensive plans.



Receipt for Request for Land Use Information

RECEIVED BY OWRD


Applicant name: _____

City or County: _____ Staff contact: _____

Signature: _____ Phone: _____ Date: SALEM, OR

JUL 11 2016

CONTRACT DATA SHEET



U.S. Bureau of Reclamation
Attn: PN-3324
1150 North Curtis Road
Boise, ID 83706-1234
208-378-5344

RECEIVED BY OWRD

JUL 11 2016

SALEM, OR

RECLAMATION *Managing Water in the West*

1. Applicant Information:

A. Landowners

- 1) Name of landowner(s): Christine T. Donahue
- 2) Address: 30920 Lanes Turn Road
- 3) Mailing Address (if different): (same)
- 4) Taxpayer Identification Number(s): _____
(Social Security Number or Employer Identification Number)¹
- 5) Do you own all of the land where you propose to divert and make use of water? yes

B. Water User Organizations (Such as Irrigation Districts, Ditch/Canal Companies, Water Control Districts, Water User Associations & Cooperatives, Irrigation Improvement Districts, and similar entities organized according to State Law)

- 1) Name of Organization: _____
- 2) Name & Title of Applicant: _____
- 3) Mailing Address of Organization: _____
- 4) Taxpayer Identification Number: _____
(Social Security Number or Employer Identification Number)
- 5) Please provide the following information:
 - (a) A description of the area served by the organization (location, total acreage, # of water users, prominent crops, etc.)
 - (b) Copy of organization by-laws, articles of incorporation (if applicable), board resolution authorizing the applicant to represent and bind the organization under contract with the United States.

2. Source of Water (name of stream, river): Willamette River
3. Proposed point of diversion: 1670 feet South and 1250 feet West of NE corner of Section 14, Township 16 S, Range 4 W, Willamette Meridian.

4. A water right permit to divert storage water is required. Application or file number with OWRD if you have applied for a permit to divert storage water: Applying concurrently

5. Include a map of lands and diversion points. [Same as required by Oregon Water Resources Department (OWRD) for application for surface/ground water permit].

6. Do you currently hold a right to natural flows for irrigating the property described herein? NO
If yes, what is/are the priority date(s)? _____

7. Total quantity of water from storage requested: 13 acre-feet.

8. Location of land to be irrigated in each 40-acre tract:

TOWNSHIP	RANGE	SECTION	40-ACRE TRACT (1/4) (1/4)	NO. of ACRES	TYPE of IRRIGATED CROP
16 S	4 W	12	NE NE	0.9	
"	"	"	NW NE	.82	
"	"	"	SW NE	.82	
"	"	"	SE NE	2.66	
			TOTAL	5.2	

9. What is the present use of the land identified above? [*farming; idle (fallow cultivated land); native (appears never to have been tilled); planted pasture or other (please specify)*].
Pasture

10. Is the land identified above currently being irrigated? NO If yes, what is the source? (*natural flows, wells, etc.*) _____

11. Diversion must be screened to prevent uptake of fish and other aquatic life. Describe plan(s) to comply with State/Federal fish screen standards: will screen as required

12. Telephone number where you can be reached during the day: 541-517-0080

Before returning the completed Contract Data Sheet to the address provided on page 1, please check that you have done the following:

- ANSWERED ALL QUESTIONS COMPLETELY
- ATTACHED AND IDENTIFIED ADDITIONAL SHEET(S) AS NECESSARY
- ATTACHED THE REQUIRED MAP
- SUBMIT PAYMENT FOR THE APPROPRIATE CONTRACT ADMINISTRATION FEE ², MAKE CHECK PAYABLE TO THE U.S. BUREAU OF RECLAMATION

¹ Section 31001.(i) of the Debt Collection Improvement Act of 1996 (Chapter 10 of Pub. L. 104-134) requires each contractor with an agency of the United States to furnish their taxpayer identifying number (social security number or employer identification number) and each agency to disclose to that contractor its intent to use such number for purposes of collecting and reporting on any delinquent amounts arising out of such contractor's relationship with the Government.

² The minimum contract administration fee for most applications is \$100. However, from time to time this fee may be revised to cover the costs of the United States. We recommend you contact this office to verify the current minimum contract administration fee. In the event that the costs to the United States of evaluating the application are in excess of the minimum contract administration fee, an estimate of the reimbursable costs for which advance payment is required will be provided to the applicant.



Oregon Water Resources Department
 Permit to Appropriate Only Stored Water - Expedited Secondary

- [Main](#)
- [Help](#)
- [Return](#)
- [Contact Us](#)

Today's Date: Friday, May 06, 2016

Base Application Fee.		\$450.00
Acre feet of Stored Water to be diverted.	13	\$390.00
Permit Recording Fee. ***		\$450.00
*** the Permit Recording Fee is not required when the application is submitted but, must be paid before a permit will be issued. It is fully refundable if a permit is not issued. If the recording fee is not paid prior to issuance of the Final Order, permit issuance will be delayed.	Recalculate	
Estimated cost of Permit Application		\$1,290.00

OWRD Fee Schedule

Fee Calculator Version: B20130709

RECEIVED BY OWRD

JUN 03 2016

SALEM, OR

RECEIVED BY OWRD

JUL 11 2016

SALEM, OR

S-88259

RECEIVED BY OWRD

JUN 03 2016

SALEM, OR

Dear Customer Service Group :

This application has received our assistance here in Watermaster District 2.

by Michael Mattick Phone # 541 682-3620
(Name)

Please let us know if there is anything else that might be needed.

Assistance was provided in the preparation of the:

- Application
- Map
- Other *Land Use*

RECEIVED BY OWRD

JUL 11 2016

SALEM, OR

Called

5-88259

Minimum Requirements Checklist

Minimum Requirements (OAR 690-310-0040, OAR 690-310-0050 & ORS 537.140)

Include this checklist with the application

Check that each of the following items is included. The application will be returned if all required items are not included. If you have questions, please call the Water Rights Customer Service Group at (503) 986-0900.

- SECTION 1: applicant information and signature
- SECTION 2: property ownership
- SECTION 3: source of water requested
- SECTION 4: water use
- SECTION 5: water management
- SECTION 6: resource protection
- SECTION 7: project schedule
- SECTION 8: within a district
- SECTION 9: remarks

RECEIVED BY OWRD

JUN 03 2016

SALEM, OR

Attachments:

- Land Use Information Form with approval and signature (*must be an original*) or signed receipt
- Provide the legal description of: (1) the property from which the water is to be diverted, (2) any property crossed by the proposed ditch, canal or other work, and (3) any property on which the water is to be used as depicted on the map. *- Deed*
- Fees - Amount enclosed: \$
See the Department's Fee Schedule at www.oregon.gov/owrd or call (503) 986-0900.

Provide a map and check that each of the following items is included: RECEIVED BY OWRD

- Permanent quality and drawn in ink
- Even map scale not less than 4" = 1 mile (example: 1" = 400 ft, 1" = 1320 ft, etc.)
- North Directional Symbol
- Township, Range, Section, Quarter/Quarter, Tax Lots
- Reference corner on map
- Location of each well, and/or dam if applicable, by reference to a recognized public land survey corner (distances north/south and east/west)
- Indicate the area of use by Quarter/Quarter and tax lot clearly identified
- Number of acres per Quarter/Quarter and hatching to indicate area of use if for primary irrigation, supplemental irrigation, or nursery
- Location of main canals, ditches, pipelines or flumes (if well is outside of the area of use)
- Other:

JUL 11 2016

SALEM, OR

5-888-5
61219



Oregon Water Resources Department
Permit to Appropriate Only Stored Water - Expedited Secondary

- [Main](#) [Help](#)
- [Return](#) [Contact Us](#)

Today's Date: Monday, June 06, 2016

Base Application Fee.		\$450.00
Acre feet of Stored Water to be diverted.	13	\$390.00
Permit Recording Fee. ***		\$450.00
*** the Permit Recording Fee is not required when the application is submitted but, must be paid before a permit will be issued. It is fully refundable if a permit is not issued. If the recording fee is not paid prior to issuance of the Final Order, permit issuance will be delayed.	Recalculate	
Estimated cost of Permit Application		\$1,290.00

[OWRD Fee Schedule](#)

Fee Calculator Version: B20130709

RECEIVED BY OWRD
 JUL 11 2016
 SALEM, OR

This review is based only on the completeness of your application(s). Any determination of water availability, compliance with basin plan rules, or any other water related issues has not been made. Fees may change.

RECEIVED BY OWRD

Application Completeness Checklist

JUL 11 2016

Minimum Requirements (OAR 690-310-0040)(ORS 537.400)

SALEM, OR

- For a SW Application:* Source of water must be indicated.
 - If the source is stored water, is the stored water component filled out and does the applicant own the reservoir or include a non-expired agreement for stored water? (ORS 537.400)

(Please enclose a copy of your written notification to the operator of the reservoir of your intent to file this application, which you should have already mailed or delivered to the operator.)

- If for stored water not under contract, is the source authorized under a permit, certificate, or decree?
Permit or Certificate issued? Y / N Permit or Certificate #

- A completed **Land-Use Form** or receipt signed and dated by the appropriate planning department officials. *Please be certain that the Land-Use form lists all lands involved and all uses proposed. Date of signature must be within the past 12 months.*

- The **map** must meet all the minimum requirements of OAR 690-310-0050.
 - Township, Range, Section
 - Location of main canals, ditches, pipelines or flumes (if POA/POD is outside of POU)
 - Place of use, ¼-¼'s and tax lot clearly identified
 - Even map scale not less than 4" = 1 mile (1" = 1320 ft.); examples: 1" = 100 ft., 1" = 200 ft.
 - Location of *each* diversion point, well or dam by reference to a recognized public land survey corner. Multiple wells shall be uniquely labeled, and identified on well logs if existing.
 - Reference corner on map
 - North Directional Symbol
 - Number of acres per ¼-¼ if for irrigation, nursery, or agriculture
 - For a standard reservoir application to store ≥ 9.2 acre feet AND having a dam height ≥ 10 feet, map must be prepared by a CWRE

- Fees:** See Attached Fee Schedule

5-88257



Oregon

Kate Brown, Governor

Water Resources Department

North Mall Office Building
725 Summer St NE, Suite A
Salem, OR 97301
Phone (503) 986-0900
Fax (503) 986-0904
www.wrd.state.or.us

June 6, 2016

Christine T. Donahue
30920 Lanes Turn Rd
Eugene, OR 97408

RECEIVED BY OWRD

JUL 11 2016

SALEM, OR

Dear Ms. Donahue:

The Water Resources Department has received your application(s) to use or store water. At this time, however, we are unable to accept your application because the minimum filing requirements have not been met according to the Oregon Administrative Rules (OAR 690-310-0040 and 0050).

We are therefore returning the incomplete application and fees. You may resubmit the application with the additional required information and fees noted on the enclosed checklist(s).

Should you have any questions, please contact Water Right Customer Service at 503-986-0801.

Sincerely,

Scott

Customer Service Group

Cc: OWRD Fiscal

5-88257



RECEIVED BY OWRD

Lane County Clerk
Lane County Deeds and Records

2014-026242

JUN 03 2016



\$47.00

01444165201400262420010012

07/09/2014 11:06:55 AM

SALEM, OR

RPR-DEED Cnt=1 Stn=1 CASHIER 05
\$5.00 \$11.00 \$21.00 \$10.00

AFTER RECORDING RETURN TO:

UNTIL A CHANGE IS REQUESTED,
MAIL ALL TAX STATEMENTS TO:

LEE J. JUDY, P.C., Attorney at Law
399 E. 10th Avenue, Suite 105
Eugene, OR 97401

CHRISTINE DONAHUE, Trustee
110 Westbrook Way
Eugene, OR 97405

WARRANTY DEED

CHRISTINE DONAHUE, "Grantor," hereby conveys and warrants to the **D. CHRISTINE DONAHUE REVOCABLE LIVING TRUST** under agreement dated July 2nd, 2014, including any amendments thereto, or to such Successor Trustee(s) of such Trust created under such instrument as may hereafter be appointed, "Grantee," the following real property, free of encumbrances except for matters of public record:

Lot 32, FIRST ADDITION TO EDGEWOOD TOWNEHOUSES, a replat of a portion of Tract B EDGEWOOD WEST AND EDGEWOOD TOWNEHOUSES, as platted and recorded in Book 59, Page 19, Lane County Oregon Plat Records, in Lane County, Oregon.

Commonly known as: 110 Westbrook Way, Eugene, OR 97405

Tax Acct. # 1020807

BEFORE SIGNING OR ACCEPTING THIS INSTRUMENT, THE PERSON TRANSFERRING FEE TITLE SHOULD INQUIRE ABOUT THE PERSON'S RIGHTS, IF ANY, UNDER ORS 195.300, 195.301 AND 195.305 TO 195.336 AND SECTIONS 5 TO 11, CHAPTER 424, OREGON LAWS 2007, SECTIONS 2 TO 9 AND 17, CHAPTER 855, OREGON LAWS 2009, AND SECTIONS 2 TO 7, CHAPTER 8, OREGON LAWS 2010. THIS INSTRUMENT DOES NOT ALLOW USE OF THE PROPERTY DESCRIBED IN THIS INSTRUMENT IN VIOLATION OF APPLICABLE LAND USE LAWS AND REGULATIONS. BEFORE SIGNING OR ACCEPTING THIS INSTRUMENT, THE PERSON ACQUIRING FEE TITLE TO THE PROPERTY SHOULD CHECK WITH THE APPROPRIATE CITY OR COUNTY PLANNING DEPARTMENT TO VERIFY THAT THE UNIT OF LAND BEING TRANSFERRED IS A LAWFULLY ESTABLISHED LOT OR PARCEL, AS DEFINED IN ORS 92.010 OR 215.010, TO VERIFY THE APPROVED USES OF THE LOT OR PARCEL, TO DETERMINE ANY LIMITS ON LAWSUITS AGAINST FARMING OR FOREST PRACTICES, AS DEFINED IN ORS 30.930, AND TO INQUIRE ABOUT THE RIGHTS OF NEIGHBORING PROPERTY OWNERS, IF ANY, UNDER ORS 195.300, 195.301 AND 195.305 TO 195.336 AND SECTIONS 5 TO 11, CHAPTER 424, OREGON LAWS 2007, SECTIONS 2 TO 9 AND 17, CHAPTER 855, OREGON LAWS 2009, AND SECTIONS 2 TO 7, CHAPTER 8, OREGON LAWS 2010.

The true consideration for this conveyance is correct vesting.

RECEIVED BY OWRD

Dated: July 2, 2014.

CHRISTINE DONAHUE, Grantor


JUL 11 2016

SALEM, OR

STATE OF OREGON, County of Lane) ss.

The foregoing instrument was acknowledged before me on July 2nd, 2014, by **CHRISTINE DONAHUE**, Grantor.

Notary Public for Oregon



S-88259