

# Application for a Permit to Use Ground Water



Oregon Water Resources Department  
725 Summer Street NE, Suite A  
Salem, Oregon 97301-1266  
(503) 986-0900  
www.wrd.state.or.us

## SECTION 1: APPLICANT INFORMATION AND SIGNATURE

### Applicant Information

NAME <b>Noah Levine</b>		PHONE (HIM) <b>530-339-1332</b>	
PHONE (WK) <b>530-339-1332</b>	CELL <b>530-339-1332</b>	FAX	
ADDRESS <b>4870 Sterling Creek</b>			
CITY <b>Jacksonville</b>	STATE <b>OR</b>	ZIP <b>97530</b>	E-MAIL* <b>epicorchard@gmail.com</b>

### Organization Information

NAME <b>The ELU'S Oil Company LLC</b>		PHONE <b>530-339-1332</b>	
ADDRESS <b>4870 Sterling Creek rd</b>		FAX	
CITY <b>Jacksonville</b>	STATE <b>OR</b>	ZIP <b>97530</b>	E-MAIL* <b>epicorchard@gmail.com</b>

### Agent Information – The agent is authorized to represent the applicant in all matters relating to this application.

AGENT / BUSINESS NAME		PHONE	
ADDRESS		FAX	
CITY	STATE	ZIP	E-MAIL*

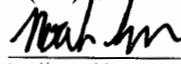
Note: Attach multiple copies as needed

\* By providing an e-mail address, consent is given to receive all correspondence from the department electronically. (paper copies of the final order documents will also be mailed.)

### By my signature below I confirm that I understand:

- I am asking to use water specifically as described in this application.
- Evaluation of this application will be based on information provided in the application.
- I cannot use water legally until the Water Resources Department issues a permit.
- Oregon law requires that a permit be issued before beginning construction of any proposed well, unless the use is exempt. Acceptance of this application does not guarantee a permit will be issued.
- If I get a permit, I must not waste water.
- If development of the water use is not according to the terms of the permit, the permit can be cancelled.
- The water use must be compatible with local comprehensive land-use plans.
- Even if the Department issues a permit, I may have to stop using water to allow senior water-right holders to get water to which they are entitled.

I (we) affirm that the information contained in this application is true and accurate.

  
Applicant Signature

**Noah Levine**  
Print Name and title if applicable

**4/15/16**  
Date

Applicant Signature

Print Name and title if applicable

Date

For Department Use		
App. No. <b>G18340</b>	Permit No. _____	Date _____

RECEIVED BY OWRD

JUL 12 2016

SALEM, OR

**SECTION 2: PROPERTY OWNERSHIP**

Please indicate if you own all the lands associated with the project from which the water is to be diverted, conveyed, and used.

- Yes
  - There are no encumbrances.
  - This land is encumbered by easements, rights of way, roads or other encumbrances.
- No
  - I have a recorded easement or written authorization permitting access.
  - I do not currently have written authorization or easement permitting access.
  - Written authorization or an easement is not necessary, because the only affected lands I do not own are state-owned submersible lands, and this application is for irrigation and/or domestic use only (ORS 274.040).
  - Water is to be diverted, conveyed, and/or used only on federal lands.

List the names and mailing addresses of all affected landowners *(attach additional sheets if necessary)*.

\_\_\_\_\_

*You must provide the legal description of: 1. The property from which the water is to be diverted, 2. Any property crossed by the proposed ditch, canal or other work, and 3. Any property on which the water is to be used as depicted on the map.*

**SECTION 3: WELL DEVELOPMENT**

WELL NO.	NAME OF NEAREST SURFACE WATER	IF LESS THAN 1 MILE:	
		DISTANCE TO NEAREST SURFACE WATER	ELEVATION CHANGE BETWEEN NEAREST SURFACE WATER AND WELL HEAD
#1	Spencer Gulch	160'	-40

Please provide any information for your existing or proposed well(s) that you believe may be helpful in evaluating your application. For existing wells, describe any previous alteration(s) or repair(s) not documented in the attached well log or other materials *(attach additional sheets if necessary)*.

\_\_\_\_\_

**RECEIVED BY OWRD**

**JUL 12 2016**

**SALEM, OR**

**SECTION 3: WELL DEVELOPMENT, CONTINUED**

06187-6  
061340

Total maximum rate requested: 15 gpm (each well will be evaluated at the maximum rate unless you indicate well-specific rates and annual volumes in the table below).

**The table below must be completed for each source to be evaluated or the application will be returned.** If this is an existing well, the information may be found on the applicable well log. (If a well log is available, please submit it in addition to completing the table.) If this is a proposed well, or well-modification, consider consulting with a licensed well driller, geologist, or certified water right examiner to obtain the necessary information.

OWNER'S WELL NAME OR NO.	PROPOSED	EXISTING	WELL ID (WELL TAG) NO.* OR WELL LOG ID**	FLOWING ARTESIAN	CASING DIAMETER	CASING INTERVALS (IN FEET)	PERFORATED OR SCREENED INTERVALS (IN FEET)	SEAL INTERVALS (IN FEET)	MOST RECENT STATIC WATER LEVEL & DATE (IN FEET)	PROPOSED USE			
										SOURCE AQUIFER***	TOTAL WELL DEPTH	WELL-SPECIFIC RATE (GPM)	ANNUAL VOLUME (ACRE-FEET)
Well 1	<input type="checkbox"/>	<input checked="" type="checkbox"/>	JACK	<input type="checkbox"/>	6"	+2-66	NA	0-33	68'	bedrock	200	15 GPM	24.15
	<input type="checkbox"/>	<input type="checkbox"/>	SB952	<input type="checkbox"/>					10-3-2008				ac=1/64
	<input type="checkbox"/>	<input type="checkbox"/>		<input type="checkbox"/>									
	<input type="checkbox"/>	<input type="checkbox"/>		<input type="checkbox"/>									
	<input type="checkbox"/>	<input type="checkbox"/>		<input type="checkbox"/>									
	<input type="checkbox"/>	<input type="checkbox"/>		<input type="checkbox"/>									
	<input type="checkbox"/>	<input type="checkbox"/>		<input type="checkbox"/>									
	<input type="checkbox"/>	<input type="checkbox"/>		<input type="checkbox"/>									

\* Licensed drillers are required to attach a Department-supplied Well Tag, with a unique Well ID or Well Tag Number to all new or newly altered wells. Landowners can request a Well ID for existing wells that do not have one. The Well ID is intended to serve as a unique identification number for each well.  
 \*\* A well log ID (e.g. MARI 1234) is assigned by the Department to each log in the agency's well log database. A separate well log is required for each subsequent alteration of the well.  
 \*\*\* Source aquifer examples: Troutdale Formation, gravel and sand, alluvium, basalt, bedrock, etc.

**RECEIVED BY OWRD**

**SECTION 4: WATER USE**

USE	PERIOD OF USE	ANNUAL VOLUME (ACRE-FEET)
nursery	year round	24.15 acre ft

**Exempt Uses:** Please note that 15,000 gallons per day for single or group **domestic** purposes and 5,000 gallons per day for a single **industrial or commercial** purpose are exempt from permitting requirements.

**For irrigation use only:**

Please indicate the number of primary and supplemental acres to be irrigated (*must match map*).

Primary: \_\_\_\_\_ Acres      Supplemental: \_\_\_\_\_ Acres

List the Permit or Certificate number of the underlying primary water right(s): \_\_\_\_\_

Indicate the maximum total number of acre-feet you expect to use in an irrigation season: \_\_\_\_\_

- If the use is **municipal or quasi-municipal**, attach **Form M**
  - If the use is **domestic**, indicate the number of households: \_\_\_\_\_
- If the use is **mining**, describe what is being mined and the method(s) of extraction: \_\_\_\_\_

**SECTION 5: WATER MANAGEMENT**

RECEIVED BY OWRD

**A. Diversion and Conveyance**

What equipment will you use to pump water from your well(s)?

JUL 12 2016

Pump (give horsepower and type): 2 HP Grundfos

SALEM, OR

Other means (describe): \_\_\_\_\_

Provide a description of the proposed means of diversion, construction, and operation of the diversion works and conveyance of water. \_\_\_\_\_ pump from well to gravity storage tanks. Gravity fed to high efficiency drip systems.

**B. Application Method**

What equipment and method of application will be used? (e.g., drip, wheel line, high-pressure sprinkler)

\_\_\_\_\_ high efficiency drip system

**C. Conservation**

Please describe why the amount of water requested is needed and measures you propose to: prevent waste; measure the amount of water diverted; prevent damage to aquatic life and riparian habitat; prevent the discharge of contaminated water to a surface stream; prevent adverse impact to public uses of affected surface waters. Augmenting water storage with additional water to be used in nursery with high efficiency drip system only when needed.

**SECTION 6: STORAGE OF GROUND WATER IN A RESERVOIR**

If you would like to store ground water in a reservoir, complete this section (*if more than one reservoir, reproduce this section for each reservoir*).

Reservoir name: \_\_\_\_\_ Acreage inundated by reservoir: \_\_\_\_\_

~~EP~~

Use(s): \_\_\_\_\_

Volume of Reservoir (acre-feet): NA Dam height (feet, if excavated, write "zero"): \_\_\_\_\_

*Note: If the dam height is greater than or equal to 10.0' above land surface AND the reservoir will store 9.2 acre feet or more, engineered plans and specifications must be approved prior to storage of water.*

**SECTION 7: USE OF STORED GROUND WATER FROM THE RESERVOIR**

If you would like to use stored ground water from the reservoir, complete this section (if more than one reservoir, reproduce this section for each reservoir).

Annual volume (acre-feet): NA

USE OF STORED GROUND WATER	PERIOD OF USE

**SECTION 8: PROJECT SCHEDULE**

Date construction will begin: ASAP  
Date construction will be completed: ASAP  
Date beneficial water use will begin: ASAP

**RECEIVED BY OWRD**  
**JUL 12 2016**  
**SALEM, OR**

**SECTION 9: WITHIN A DISTRICT**

Check here if the point of diversion or place of use are located within or served by an irrigation or other water district.

Irrigation District Name	Address	
City	State	Zip

**SECTION 10: REMARKS**

Use this space to clarify any information you have provided in the application (attach additional sheets if necessary).

\_\_\_\_\_

G-18340

# Land Use

# Information Form



Oregon Water Resources Department  
725 Summer Street NE, Suite A  
Salem, Oregon 97301-1266  
(503) 986-0900  
www.wrd.state.or.us

## NOTE TO APPLICANTS

In order for your application to be processed by the Water Resources Department (WRD), this Land Use Information Form must be completed by a local government planning official in the jurisdiction(s) where your water right will be used and developed. The planning official may choose to complete the form while you wait, or return the receipt stub to you. Applications received by WRD without the Land Use Form or the receipt stub will be returned to you. Please be aware that your application will not be approved without land use approval.

**This form is NOT required if:**

- 1) Water is to be diverted, conveyed, and/or used only on federal lands; **OR**
- 2) The application is for a water right transfer, allocation of conserved water, exchange, permit amendment, or ground water registration modification, and **all** of the following apply:
  - a) The existing and proposed water use is located entirely within lands zoned for exclusive farm-use or within an irrigation district;
  - b) The application involves a change in place of use only;
  - c) The change does not involve the placement or modification of structures, including but not limited to water diversion, impoundment, distribution facilities, water wells and well houses; and
  - d) The application involves irrigation water uses only.

## NOTE TO LOCAL GOVERNMENTS

The person presenting the attached Land Use Information Form is applying for or modifying a water right. The Water Resources Department (WRD) requires its applicants to obtain land-use information to be sure the water rights do not result in land uses that are incompatible with your comprehensive plan. Please complete the form or detach the receipt stub and return it to the applicant for inclusion in their water right application. You will receive notice once the applicant formally submits his or her request to the WRD. The notice will give more information about WRD's water rights process and provide additional comment opportunities. You will have 30 days from the date of the notice to complete the land-use form and return it to the WRD. If no land-use information is received from you within that 30-day period, the WRD may presume the land use associated with the proposed water right is compatible with your comprehensive plan. Your attention to this request for information is greatly appreciated by the Water Resources Department. If you have any questions concerning this form, please contact the WRD's Customer Service Group at 503-986-0801.

RECEIVED BY [Signature]

JUL 12 2008

SALEM, OR

G-18340

# Land Use Information Form



Oregon Water Resources Department  
 725 Summer Street NE, Suite A  
 Salem, Oregon 97301-1266  
 (503) 986-0900  
 www.wrd.state.or.us

Applicant: Noah Levine  
First Last

Mailing Address: 4870 Sterling Creek Rd  
Jacksonville OR 97530 Daytime Phone: 530.339.1332  
City State Zip

## A. Land and Location

Please include the following information for all tax lots where water will be diverted (taken from its source), conveyed (transported), and/or used or developed. Applicants for municipal use, or irrigation uses within irrigation districts may substitute existing and proposed service-area boundaries for the tax-lot information requested below.

Township	Range	Section	¼ ¼	Tax Lot #	Plan Designation (e.g., Rural Residential-RR-5)	Water to be			Proposed Land Use
38S	2W	31	NE/1/4 SW/1/4	200		<input checked="" type="checkbox"/> Diverted	<input checked="" type="checkbox"/> Conveyed	<input type="checkbox"/> Used	Farm
39S	2W	6	NW/1/4 NE/1/4	1700		<input type="checkbox"/> Diverted	<input checked="" type="checkbox"/> Conveyed	<input checked="" type="checkbox"/> Used	Farm
						<input type="checkbox"/> Diverted	<input type="checkbox"/> Conveyed	<input type="checkbox"/> Used	
						<input type="checkbox"/> Diverted	<input type="checkbox"/> Conveyed	<input type="checkbox"/> Used	

List all counties and cities where water is proposed to be diverted, conveyed, and/or used or developed:

Jackson **RECEIVED BY OWRD**  
JUL 12 2016

SALEM, OR

## B. Description of Proposed Use

Type of application to be filed with the Water Resources Department:

- Permit to Use or Store Water   
  Water Right Transfer   
  Permit Amendment or Ground Water Registration Modification  
 Limited Water Use License   
  Allocation of Conserved Water   
  Exchange of Water

Source of water:  Reservoir Pond   
 Ground Water   
 Surface Water (name) \_\_\_\_\_

Estimated quantity of water needed: 1.73   
 cubic feet per second   
 gallons per minute   
 acre-feet

Intended use of water:  Irrigation   
 Commercial   
 Industrial   
 Domestic for \_\_\_\_\_ household(s)  
 Municipal   
 Quasi-Municipal   
 Instream   
 Other Nursery

Briefly describe:

Applying for nursery use for irrigation propagation of cannabis; and is not intended to open a commercial nursery business.

**Note to applicant:** If the Land Use Information Form cannot be completed while you wait, please have a local government representative sign the receipt at the bottom of the next page and include it with the application filed with the Water Resources Department.

# For Local Government Use Only

The following section must be completed by a planning official from each county and city listed unless the project will be located entirely within the city limits. In that case, only the city planning agency must complete this form. This deals only with the local land-use plan. Do not include approval for activities such as building or grading permits.

**Please check the appropriate box below and provide the requested information**

Land uses to be served by the proposed water uses (including proposed construction) are allowed outright or are not regulated by your comprehensive plan. Cite applicable ordinance section(s): \_\_\_\_\_

Land uses to be served by the proposed water uses (including proposed construction) involve discretionary land-use approvals as listed in the table below. (Please attach documentation of applicable land-use approvals which have already been obtained. Record of Action/land-use decision and accompanying findings are sufficient.) **If approvals have been obtained but all appeal periods have not ended, check "Being pursued."**

Type of Land-Use Approval Needed (e.g., plan amendments, rezones, conditional-use permits, etc.)	Cite Most Significant, Applicable Plan Policies & Ordinance Section References	Land-Use Approval:	
Lui Type 1	Section 3.13	<input type="checkbox"/> Obtained <input type="checkbox"/> Denied	<input type="checkbox"/> Being Pursued <input checked="" type="checkbox"/> Not Being Pursued
		<input type="checkbox"/> Obtained <input type="checkbox"/> Denied	<input type="checkbox"/> Being Pursued <input type="checkbox"/> Not Being Pursued
		<input type="checkbox"/> Obtained <input type="checkbox"/> Denied	<input type="checkbox"/> Being Pursued <input type="checkbox"/> Not Being Pursued
		<input type="checkbox"/> Obtained <input type="checkbox"/> Denied	<input type="checkbox"/> Being Pursued <input type="checkbox"/> Not Being Pursued
		<input type="checkbox"/> Obtained <input type="checkbox"/> Denied	<input type="checkbox"/> Being Pursued <input type="checkbox"/> Not Being Pursued

Local governments are invited to express special land-use concerns or make recommendations to the Water Resources Department regarding this proposed use of water below, or on a separate sheet.

**RECEIVED BY OWRD**

JUL 12 2016

SALEM, OR

Name: Trace Nickel Title: Planner III  
 Signature: *Trace Nickel* Phone: 541-774-6951 Date: 3-21-16  
 Government Entity: Jackson County

**Note to local government representative:** Please complete this form or sign the receipt below and return it to the applicant. If you sign the receipt, you will have 30 days from the Water Resources Department's notice date to return the completed Land Use Information Form or WRD may presume the land use associated with the proposed use of water is compatible with local comprehensive plans.

**Receipt for Request for Land Use Information**

Applicant name: \_\_\_\_\_  
 City or County: \_\_\_\_\_ Staff contact: \_\_\_\_\_  
 Signature: \_\_\_\_\_ Phone: \_\_\_\_\_ Date: \_\_\_\_\_

6-19340



# Land Use Information Form



Oregon Water Resources Department  
 725 Summer Street NE, Suite A  
 Salem, Oregon 97301-1266  
 (503) 986-0900  
 www.wrd.state.or.us

Applicant: \_\_\_\_\_  
First Last

Mailing Address: \_\_\_\_\_

\_\_\_\_\_ City \_\_\_\_\_ State \_\_\_\_\_ Zip \_\_\_\_\_ Daytime Phone: \_\_\_\_\_

## A. Land and Location

Please include the following information for all tax lots where water will be diverted (taken from its source), conveyed (transported), and/or used or developed. Applicants for municipal use, or irrigation uses within irrigation districts may substitute existing and proposed service-area boundaries for the tax-lot information requested below.

Township	Range	Section	¼ ¼	Tax Lot #	Plan Designation (e.g., Rural Residential/RR-5)	Water to be:			Proposed Land Use:
385	2W	31	NE 1/4	200		<input checked="" type="checkbox"/> Diverted	<input checked="" type="checkbox"/> Conveyed	<input checked="" type="checkbox"/> Used	Farm
395	2W	6	NW 1/4	1700		<input type="checkbox"/> Diverted	<input checked="" type="checkbox"/> Conveyed	<input checked="" type="checkbox"/> Used	Farm
						<input type="checkbox"/> Diverted	<input type="checkbox"/> Conveyed	<input type="checkbox"/> Used	
						<input type="checkbox"/> Diverted	<input type="checkbox"/> Conveyed	<input type="checkbox"/> Used	

List all counties and cities where water is proposed to be diverted, conveyed, and/or used or developed:

RECEIVED BY GWRD

JUL 12 2016

## B. Description of Proposed Use

SALEM, OR

Type of application to be filed with the Water Resources Department:

- Permit to Use or Store Water   
  Water Right Transfer   
  Permit Amendment or Ground Water Registration Modification  
 Limited Water Use License   
  Allocation of Conserved Water   
  Exchange of Water

Source of water:  Reservoir/Pond     Ground Water     Surface Water (name) \_\_\_\_\_

Estimated quantity of water needed: 24.15     cubic feet per second     gallons per minute     acre-feet

Intended use of water:  Irrigation     Commercial     Industrial     Domestic for \_\_\_\_\_ household(s)  
 Municipal     Quasi-Municipal     Instream     Other Nursery

Briefly describe:

Applying for nursery use for irrigation/irrigation of Cannabis and is not intended to open a commercial nursery business.

**Note to applicant:** If the Land Use Information Form cannot be completed while you wait, please have a local government representative sign the receipt at the bottom of the next page and include it with the application filed with the Water Resources Department. See bottom of Page 3. →

# For Local Government Use Only

The following section must be completed by a planning official from each county and city listed unless the project will be located entirely within the city limits. In that case, only the city planning agency must complete this form. This deals only with the local land-use plan. Do not include approval for activities such as building or grading permits.

**Please check the appropriate box below and provide the requested information**

- Land uses to be served by the proposed water uses (including proposed construction) are allowed outright or are not regulated by your comprehensive plan. Cite applicable ordinance section(s): \_\_\_\_\_
- Land uses to be served by the proposed water uses (including proposed construction) involve ~~discretionary~~ land-use approvals as listed in the table below. (Please attach documentation of applicable land-use approvals which have already been obtained. Record of Action/land-use decision and accompanying findings are sufficient.) **If approvals have been obtained but all appeal periods have not ended, check "Being pursued."**

Type of Land-Use Approval Needed (e.g., plan amendments, rezones, conditional-use permits, etc.)	Cite Most Significant, Applicable Plan Policies & Ordinance Section References	Land-Use Approval:	
Type 1 Land Use interpretation to allow Marijuana Production	Section 3.13 and Table 4-3-1	<input checked="" type="checkbox"/> Obtained <input type="checkbox"/> Denied	<input type="checkbox"/> Being Pursued <input type="checkbox"/> Not Being Pursued
		<input type="checkbox"/> Obtained <input type="checkbox"/> Denied	<input type="checkbox"/> Being Pursued <input type="checkbox"/> Not Being Pursued
		<input type="checkbox"/> Obtained <input type="checkbox"/> Denied	<input type="checkbox"/> Being Pursued <input type="checkbox"/> Not Being Pursued
		<input type="checkbox"/> Obtained <input type="checkbox"/> Denied	<input type="checkbox"/> Being Pursued <input type="checkbox"/> Not Being Pursued
		<input type="checkbox"/> Obtained <input type="checkbox"/> Denied	<input type="checkbox"/> Being Pursued <input type="checkbox"/> Not Being Pursued


Local governments are invited to express special land-use concerns or make recommendations to the Water Resources Department regarding this proposed use of water below, or on a separate sheet.

RECEIVED BY OWRD

MAR 17 2017

SALEM, OR

Name: Kate J. McGuire Title: Planner I

Signature:  Phone: 541.774.6907 Date: 03.09.2017

Government Entity: Jackson County

**Note to local government representative:** Please complete this form or sign the receipt below and return it to the applicant. If you sign the receipt, you will have 30 days from the Water Resources Department's notice date to return the completed Land Use Information Form or WRD may presume the land use associated with the proposed use of water is compatible with local comprehensive plans.

**Receipt for Request for Land Use Information**

Applicant name: \_\_\_\_\_

City or County: \_\_\_\_\_ Staff contact: \_\_\_\_\_

Signature: \_\_\_\_\_ Phone: \_\_\_\_\_ Date: \_\_\_\_\_

## For Local Government Use Only

The following section must be completed by a planning official from each county and city listed unless the project will be located entirely within the city limits. In that case, only the city planning agency must complete this form. This deals only with the local land-use plan. Do not include approval for activities such as building or grading permits.

**Please check the appropriate box below and provide the requested information**

- Land uses to be served by the proposed water uses (including proposed construction) are allowed outright or are not regulated by your comprehensive plan. Cite applicable ordinance section(s): \_\_\_\_\_.
- Land uses to be served by the proposed water uses (including proposed construction) involve discretionary land-use approvals as listed in the table below. (Please attach documentation of applicable land-use approvals which have already been obtained. Record of Action/land-use decision and accompanying findings are sufficient.) **If approvals have been obtained but all appeal periods have not ended, check "Being pursued."**

Type of Land-Use Approval Needed (e.g., plan amendments, rezones, conditional-use permits, etc.)	Cite Most Significant, Applicable Plan Policies & Ordinance Section References	Land-Use Approval:	
		<input type="checkbox"/> Obtained <input type="checkbox"/> Denied	<input type="checkbox"/> Being Pursued <input type="checkbox"/> Not Being Pursued
		<input type="checkbox"/> Obtained <input type="checkbox"/> Denied	<input type="checkbox"/> Being Pursued <input type="checkbox"/> Not Being Pursued
		<input type="checkbox"/> Obtained <input type="checkbox"/> Denied	<input type="checkbox"/> Being Pursued <input type="checkbox"/> Not Being Pursued
		<input type="checkbox"/> Obtained <input type="checkbox"/> Denied	<input type="checkbox"/> Being Pursued <input type="checkbox"/> Not Being Pursued
		<input type="checkbox"/> Obtained <input type="checkbox"/> Denied	<input type="checkbox"/> Being Pursued <input type="checkbox"/> Not Being Pursued

Local governments are invited to express special land-use concerns or make recommendations to the Water Resources Department regarding this proposed use of water below, or on a separate sheet.

RECEIVED BY OWRD  
  
 JUL 12 2016  
  
 SALEM, OR

Name: \_\_\_\_\_ Title: \_\_\_\_\_

Signature: \_\_\_\_\_ Phone: \_\_\_\_\_ Date: \_\_\_\_\_

Government Entity: \_\_\_\_\_

**Note to local government representative:** Please complete this form or sign the receipt below and return it to the applicant. If you sign the receipt, you will have 30 days from the Water Resources Department's notice date to return the completed Land Use Information Form or WRD may presume the land use associated with the proposed use of water is compatible with local comprehensive plans.



**Receipt for Request for Land Use Information**

Applicant name: \_\_\_\_\_

City or County: \_\_\_\_\_ Staff contact: \_\_\_\_\_

Signature: \_\_\_\_\_ Phone: \_\_\_\_\_ Date: \_\_\_\_\_

Date \_\_\_\_\_

(For staff use only)



Oregon Water Resources Department  
725 Summer Street NE, Suite A  
Salem, Oregon 97301-1266  
(503) 986-0900  
www.wrd.state.or.us

**WE ARE RETURNING YOUR APPLICATION FOR THE FOLLOWING REASON(S):**

- SECTION 1: \_\_\_\_\_
- SECTION 2: \_\_\_\_\_
- SECTION 3: \_\_\_\_\_
- SECTION 4: \_\_\_\_\_
- SECTION 5: \_\_\_\_\_
- SECTION 6: \_\_\_\_\_
- SECTION 7: \_\_\_\_\_
- SECTION 8: \_\_\_\_\_
- SECTION 9: \_\_\_\_\_

Land Use Information Form \_\_\_\_\_

Provide the legal description of: (1) the property from which the water is to be diverted, (2) any property crossed by the proposed ditch, canal or other work, and (3) any property on which the water is to be used as depicted on the map.

Fees \_\_\_\_\_

**RECEIVED BY OWRD**

JUL 12 2016

**SALEM, OR**

**MAP**

- Permanent quality and drawn in ink
- Even map scale not less than 4" = 1 mile (example: 1" = 400 ft, 1" = 1320 ft, etc.)
- North Directional Symbol
- Township, Range, Section, Quarter/Quarter, Tax Lots
- Reference corner on map
- Location of each well, and/or dam if applicable, by reference to a recognized public land survey corner (distances north/south and east/west). Each well must be identified by a unique name and/or number.
- Indicate the area of use by Quarter/Quarter and tax lot clearly identified
- Number of acres per Quarter/Quarter and hatching to indicate area of use if for primary irrigation, supplemental irrigation, or nursery
- Location of main canals, ditches, pipelines or flumes (if well is outside of the area of use)
- Other \_\_\_\_\_

G-10340

Date \_\_\_\_\_

(For staff use only)



Oregon Water Resources Department  
725 Summer Street NE, Suite A  
Salem, Oregon 97301-1266  
(503) 986-0900  
www.wrd.state.or.us

**WE ARE RETURNING YOUR APPLICATION FOR THE FOLLOWING REASON(S):**

- SECTION 1: \_\_\_\_\_
- SECTION 2: \_\_\_\_\_
- SECTION 3: \_\_\_\_\_
- SECTION 4: \_\_\_\_\_
- SECTION 5: \_\_\_\_\_
- SECTION 6: \_\_\_\_\_
- SECTION 7: \_\_\_\_\_
- SECTION 8: \_\_\_\_\_
- SECTION 9: \_\_\_\_\_

Land Use Information Form \_\_\_\_\_

Provide the legal description of: (1) the property from which the water is to be diverted, (2) any property crossed by the proposed ditch, canal or other work, and (3) any property on which the water is to be used as depicted on the map.

**RECEIVED BY OWRD**

Fees \_\_\_\_\_

JUL 12 2016

MAP

**SALEM, OR**

- Permanent quality and drawn in ink
- Even map scale not less than 4" = 1 mile (example: 1" = 400 ft, 1" = 1320 ft, etc.)
- North Directional Symbol
- Township, Range, Section, Quarter/Quarter, Tax Lots
- Reference corner on map
- Location of each well, and/or dam if applicable, by reference to a recognized public land survey corner (distances north/south and east/west). Each well must be identified by a unique name and/or number.
- Indicate the area of use by Quarter/Quarter and tax lot clearly identified
- Number of acres per Quarter/Quarter and hatching to indicate area of use if for primary irrigation, supplemental irrigation, or nursery
- Location of main canals, ditches, pipelines or flumes (if well is outside of the area of use)
- Other \_\_\_\_\_

G-18340

470315038901

Jackson County Official Records	<b>2015-006103</b>
R-WD	
Stn=12 BARROWCK	03/04/2015 12:41:18 PM
\$10.00 \$11.00 \$10.00 \$8.00 \$20.00	<b>\$69.00</b>
I, Christine Walker, County Clerk for Jackson County, Oregon, certify that the instrument identified herein was recorded in the Clerk records.	
Christine Walker - County Clerk	

**RECORDING REQUESTED BY:**

Ticor Title Company of Oregon  
1555 E. McAndrews, Suite 100  
Medford, OR 97504

  
**TICOR TITLE**

**GRANTOR:**

John K. Mainwaring and Susan E. Mainwaring

**GRANTEE:**

Noah Levine  
4 Tilden Ct  
San Rafael, CA 94903

**SEND TAX STATEMENTS TO:**

Noah Levine  
~~#4 Tilden Court~~ **4870 Sterling Creek Rd**  
~~San Rafael, CA 94901~~ **Jacksonville OR 97530**

**AFTER RECORDING RETURN TO:**

Noah Levine  
~~#4 Tilden Court~~ **4870 Sterling Creek Rd**  
~~San Rafael, CA 94901~~ **Jacksonville OR 97530**

Escrow No: 470315038901-TTJA37

382W31 200 / 10470494  
382W31 200 / 30980423  
4870 Sterling Creek Rd  
Jacksonville, OR 97530

SPACE ABOVE THIS LINE FOR RECORDER'S USE

**STATUTORY WARRANTY DEED**

John K. Mainwaring and Susan E. Mainwaring, Grantor, conveys and warrants to

Noah Levine, Grantee, the following described real property, free and clear of encumbrances except as specifically set forth below, situated in the County of Jackson, State of Oregon:

**PARCEL 1:**

The Southwest Quarter of the Southwest Quarter and the East Half of the Southwest Quarter of Section 31, Township 38 South, Range 2 West, Willamette Meridian, Jackson County, Oregon.

**PARCEL 2:**

The North Half of the Northwest Quarter of Section 6, Township 39 South, Range 2 West, Willamette Meridian, Jackson County, Oregon.

THE TRUE AND ACTUAL CONSIDERATION FOR THIS CONVEYANCE IS \$310,000.00. (See ORS 93.030)

**Subject to and excepting:**

Covenants, Conditions, Restrictions, Reservations, set back lines, Power of Special Districts, and easements of Record, if any.

**BEFORE SIGNING OR ACCEPTING THIS INSTRUMENT, THE PERSON TRANSFERRING FEE TITLE SHOULD INQUIRE ABOUT THE PERSON'S RIGHTS, IF ANY, UNDER ORS 195.300, 195.301 AND 195.305 TO 195.336 AND SECTIONS 5 TO 11, CHAPTER 424, OREGON LAWS 2007, SECTIONS 2 TO 9 AND 17, CHAPTER 855, OREGON LAWS 2009, AND SECTIONS 2 TO 7, CHAPTER 8, OREGON LAWS 2010. THIS INSTRUMENT DOES NOT ALLOW USE OF THE PROPERTY DESCRIBED IN THIS INSTRUMENT IN VIOLATION OF APPLICABLE LAND USE LAWS AND REGULATIONS. BEFORE**

470315038901-TTJA37  
Deed (Warranty-Statutory)

**RECEIVED BY OWRD**

**JUL 12 2016**

**SALEM, OR**

①

G-18340

SIGNING OR ACCEPTING THIS INSTRUMENT, THE PERSON ACQUIRING FEE TITLE TO THE PROPERTY SHOULD CHECK WITH THE APPROPRIATE CITY OR COUNTY PLANNING DEPARTMENT TO VERIFY THAT THE UNIT OF LAND BEING TRANSFERRED IS A LAWFULLY ESTABLISHED LOT OR PARCEL, AS DEFINED IN ORS 92.010 OR 215.010, TO VERIFY THE APPROVED USES OF THE LOT OR PARCEL, TO DETERMINE ANY LIMITS ON LAWSUITS AGAINST FARMING OR FOREST PRACTICES, AS DEFINED IN ORS 30.930, AND TO INQUIRE ABOUT THE RIGHTS OF NEIGHBORING PROPERTY OWNERS, IF ANY, UNDER ORS 195.300, 195.301 AND 195.305 TO 195.336 AND SECTIONS 5 TO 11, CHAPTER 424, OREGON LAWS 2007, SECTIONS 2 TO 9 AND 17, CHAPTER 855, OREGON LAWS 2009, AND SECTIONS 2 TO 7, CHAPTER 8, OREGON LAWS 2010.

DATED: 2/25/15

John K. Mainwaring  
John K. Mainwaring  
Susan E. Mainwaring  
Susan E. Mainwaring


State of OREGON

COUNTY of Jackson

This instrument was acknowledged before me on 2/25, 20 15

by John K. Mainwaring  
Susan E. Mainwaring

Carla S. Wiltse Notary Public - State of Oregon  
My commission expires: 7/12/16



470315038901-TTJA37  
Deed (Warranty-Statutory)

(2)

RECEIVED BY OWRD

JUL 12 2016

SALEM, OR

G-18340