

# Application for a Permit to Use Ground Water



Oregon Water Resources Department  
725 Summer Street NE, Suite A  
Salem, Oregon 97301-1266  
(503) 986-0900  
[www.wrd.state.or.us](http://www.wrd.state.or.us)

## Water-Use Permit Application Processing

### 1. Completeness Determination

The Department evaluates whether the application and accompanying map contain all of the information required under OAR 690-310-0040 and OAR 690-310-0050 ([www.oregon.gov/owrd/law](http://www.oregon.gov/owrd/law)). The Department also determines whether the proposed use is prohibited by statute. If the Department determines that the application is incomplete, all fees have not been paid, or the use is prohibited by statute, the application and all fees submitted are returned to the applicant.

### 2. Initial Review

The Department reviews the application to determine whether water is available during the period requested, whether the proposed use is restricted or limited by rule or statute, and whether other issues may preclude approval of or restrict the proposed use. An Initial Review (IR) containing preliminary determinations is mailed to the applicant. The applicant has 14 days from the mailing date to withdraw the application from further processing and receive a refund of all fees paid minus \$200. The applicant may put the application on hold for up to 180 days and may request additional time if necessary.

### 3. Public Notice

Within 7 days of the mailing of the initial review, the Department gives public notice of the application in the weekly notice published by the Department at [www.oregon.gov/owrd](http://www.oregon.gov/owrd). The public comment period is 30 days from publication in the weekly notice.

### 4. Proposed Final Order Issued

The Department reviews any comments received, including comments from other state agencies related to the protection of sensitive, threatened or endangered fish species. Within 60 days of completion of the IR, the Department issues a Proposed Final Order (PFO) explaining the proposed decision to deny or approve the application. A PFO proposing approval of an application will include a draft permit, and may request additional information or outstanding fees required prior to permit issuance.

### 5. Public Notice

Within 7 days of issuing the PFO, the Department gives public notice in the weekly notice. Notice includes information about the application and the PFO. Protest must be received by the Department within 45 days after publication of the PFO in the weekly notice. Anyone may file a protest. The protest filing fee is \$350.00 for the applicant and \$700.00 for non-applicants. Protests are filed on approximately 10% of Proposed Final Orders. If a protest is filed, the Department will attempt to settle the protest but will schedule a contested case hearing if necessary.

### 6. Final Order Issued

If no protests are filed, the Department issues a Final Order consistent with the PFO. If the application is approved, a permit is issued that specifies the details of the authorized use, including any limitations or conditions that the Department deems appropriate.

**RECEIVED**

JUL 29 2016

# Minimum Requirements Checklist

Minimum Requirements (OAR 690-310-0040, OAR 690-310-0050 & ORS 537.615)

## Include this checklist with the application

**Check that each of the following items is included.** The application will be returned if all required items are not included. If you have questions, please call the Water Rights Customer Service Group at (503) 986-0900.

- SECTION 1: applicant information and signature
- SECTION 2: property ownership
- SECTION 3: well development
- SECTION 4: water use
- SECTION 5: water management
- SECTION 6: storage of groundwater in a reservoir
- SECTION 7: use of stored groundwater from the reservoir
- SECTION 8: project schedule
- SECTION 9: within a district
- SECTION 10: remarks

---

### Attachments:

- Land Use Information Form with approval and signature (*must be an original*) or signed receipt
- Provide the legal description of: (1) the property from which the water is to be diverted, (2) any property crossed by the proposed ditch, canal or other work, and (3) any property on which the water is to be used as depicted on the map. Example: A copy of the deed, land sales contract or title insurance policy.
- Fees - Amount enclosed: \$1,450  
See the Department's Fee Schedule at [www.oregon.gov/owrd](http://www.oregon.gov/owrd) or call (503) 986-0900.

---

### Provide a map and check that each of the following items is included:

- Permanent quality and drawn in ink
- Even map scale not less than 4" = 1 mile (example: 1" = 400 ft, 1" = 1320 ft, etc.)
- North Directional Symbol
- Township, Range, Section, Quarter/Quarter, Tax Lots
- Reference corner on map
- Location of each well, and/or dam if applicable, by reference to a recognized public land survey corner (distances north/south and east/west). Each well must be identified by a unique name and/or number.
- Indicate the area of use by Quarter/Quarter and tax lot clearly identified
- Number of acres per Quarter/Quarter and hatching to indicate area of use if for primary irrigation, supplemental irrigation, or nursery
- Location of main canals, ditches, pipelines or flumes (if well is outside of the area of use)
- Other None

**RECEIVED**

JUL 29 2016

# Application for a Permit to Use Ground Water



Oregon Water Resources Department  
725 Summer Street NE, Suite A  
Salem, Oregon 97301-1266  
(503) 986-0900  
www.wrd.state.or.us

## SECTION 1: APPLICANT INFORMATION AND SIGNATURE

### Applicant Information

NAME			PHONE (HM)
PHONE (WK)	CELL		FAX
ADDRESS			
CITY	STATE	ZIP	E-MAIL*

### Organization Information

NAME ALL WOOD RESTORATION, C/O PETER MUNRO			PHONE (503) 488-0640	FAX
ADDRESS 11835 S. KEY COURT			CELL	
CITY CANBY	STATE OR	ZIP 97013	E-MAIL* PWM6450@FRONTIER.COM	

### Agent Information – The agent is authorized to represent the applicant in all matters relating to this application.

AGENT / BUSINESS NAME DOANN HAMILTON/PACIFIC HYDRO-GEOLOGY, INC			PHONE (503) 632-5016	FAX (503) 632-5983
ADDRESS 18487 S. VALLEY VISTA ROAD			CELL (503) 349-6946	
CITY MULINO	STATE OR	ZIP 97042	E-MAIL* PHGDMH@GMAIL.COM	

Note: Attach multiple copies as needed

\* By providing an e-mail address, consent is given to receive all correspondence from the department electronically. (paper copies of the final order documents will also be mailed.)

**RECEIVED**


JUL 29 2016

### By my signature below I confirm that I understand:

- I am asking to use water specifically as described in this application.
- Evaluation of this application will be based on information provided in the application.
- I cannot use water legally until the Water Resources Department issues a permit.
- Oregon law requires that a permit be issued before beginning construction of any proposed well, unless the use is exempt. Acceptance of this application does not guarantee a permit will be issued.
- If I get a permit, I must not waste water.
- If development of the water use is not according to the terms of the permit, the permit can be cancelled.
- The water use must be compatible with local comprehensive land-use plans.
- Even if the Department issues a permit, I may have to stop using water to allow senior water-right holders to get water to which they are entitled.

WATER RESOURCES DEPT  
SALEM, OREGON

I (we) affirm that the information contained in this application is true and accurate.

  
Applicant Signature

Peter Munro  
Print Name and title if applicable

6/10/16  
Date

Applicant Signature

Print Name and title if applicable

Date

For Department Use		
App. No. <u>G-18352</u>	Permit No. _____	Date _____

**SECTION 2: PROPERTY OWNERSHIP**

Please indicate if you own all the lands associated with the project from which the water is to be diverted, conveyed, and used.

- Yes
  - There are no encumbrances.
  - This land is encumbered by easements, rights of way, roads or other encumbrances.
- No
  - I have a recorded easement or written authorization permitting access.
  - I do not currently have written authorization or easement permitting access.
  - Written authorization or an easement is not necessary, because the only affected lands I do not own are state-owned submersible lands, and this application is for irrigation and/or domestic use only (ORS 274.040).
  - Water is to be diverted, conveyed, and/or used only on federal lands.

List the names and mailing addresses of all affected landowners (*attach additional sheets if necessary*).

NA

**You must provide the legal description of : 1. The property from which the water is to be diverted, 2. Any property crossed by the proposed ditch, canal or other work, and 3. Any property on which the water is to be used as depicted on the map.**

**SECTION 3: WELL DEVELOPMENT**

WELL NO.	NAME OF NEAREST SURFACE WATER	IF LESS THAN 1 MILE:	
		DISTANCE TO NEAREST SURFACE WATER	ELEVATION CHANGE BETWEEN NEAREST SURFACE WATER AND WELL HEAD
Well 1	Molalla River	3,750 feet	20 feet

Please provide any information for your existing or proposed well(s) that you believe may be helpful in evaluating your application. For existing wells, describe any previous alteration(s) or repair(s) not documented in the attached well log or other materials (*attach additional sheets if necessary*).  
See Well Log CLAC 12477

**RECEIVED**

JUL 29 2016

G-18352

**SECTION 3: WELL DEVELOPMENT, CONTINUED**

Total maximum rate requested: 0.13 cfs (each well will be evaluated at the maximum rate unless you indicate well-specific rates and annual volumes in the table below).

The table below must be completed for each source to be evaluated or the application will be returned. If this is an existing well, the information may be found on the applicable well log. (If a well log is available, please submit it in addition to completing the table.) If this is a proposed well, or well-modification, consider consulting with a licensed well driller, geologist, or certified water right examiner to obtain the necessary information.

OWNER'S WELL NAME OR NO.	PROPOSED	EXISTING	WELL ID (WELL TAG) NO.* OR WELL LOG ID**	FLOWING ARTESIAN	CASING DIAMETER	CASING INTERVALS (IN FEET)	PERFORATED OR SCREENED INTERVALS (IN FEET)	SEAL INTERVALS (IN FEET)	MOST RECENT STATIC WATER LEVEL & DATE (IN FEET)	PROPOSED USE			
										SOURCE AQUIFER***	TOTAL WELL DEPTH	WELL-SPECIFIC RATE (GPM)	ANNUAL VOLUME (ACRE-FEET)
Well	<input checked="" type="checkbox"/>	<input checked="" type="checkbox"/>	CLAC 12477	<input type="checkbox"/>	NA	0 to 45	None	19	6	Alluvium	62 feet	18 (from well log)	25.5 AF
	<input type="checkbox"/>	<input type="checkbox"/>		<input type="checkbox"/>									
	<input type="checkbox"/>	<input type="checkbox"/>		<input type="checkbox"/>									
	<input type="checkbox"/>	<input type="checkbox"/>		<input type="checkbox"/>									
	<input type="checkbox"/>	<input type="checkbox"/>		<input type="checkbox"/>									
	<input type="checkbox"/>	<input type="checkbox"/>		<input type="checkbox"/>									
	<input type="checkbox"/>	<input type="checkbox"/>		<input type="checkbox"/>									

\* Licensed drillers are required to attach a Department-supplied Well Tag, with a unique Well ID or Well Tag Number to all new or newly altered wells. Landowners can request a Well ID for existing wells that do not have one. The Well ID is intended to serve as a unique identification number for each well.  
 \*\* A well log ID (e.g. MARI 1234) is assigned by the Department to each log in the agency's well log database. A separate well log is required for each subsequent alteration of the well.  
 \*\*\* Source aquifer examples: Troutdale Formation, gravel and sand, alluvium, basalt, bedrock, etc.

**RECEIVED**

JUL 29 2016

WATER RESOURCES DEPT  
SALEM, OREGON

G-10352

**SECTION 4: WATER USE**

USE	PERIOD OF USE	ANNUAL VOLUME (ACRE-FEET)
Nursery	Year Round	25.5 AF

**Exempt Uses:** Please note that 15,000 gallons per day for single or group **domestic** purposes and 5,000 gallons per day for a single **industrial or commercial** purpose are exempt from permitting requirements.

**For irrigation use only:**

Please indicate the number of primary and supplemental acres to be irrigated (*must match map*).

Primary: 5.1 Acres                      Supplemental: NA Acres

List the Permit or Certificate number of the underlying primary water right(s): NA

Indicate the maximum total number of acre-feet you expect to use in an irrigation season: 25.5 AF

- If the use is **municipal or quasi-municipal**, attach **Form M**
- If the use is **domestic**, indicate the number of households: NA  
If the use is **mining**, describe what is being mined and the method(s) of extraction: NA

**SECTION 5: WATER MANAGEMENT**

**A. Diversion and Conveyance**

What equipment will you use to pump water from your well(s)?

Pump (give horsepower and type): 10 to 12 Hp submersible pump

Other means (describe): \_\_\_\_\_

Provide a description of the proposed means of diversion, construction, and operation of the diversion works and conveyance of water. Water will be conveyed from the pump to a cistern. Water will be pumped from the cistern through a buried mainline to the house and several faucets which will supply the greenhouse.

**B. Application Method**

What equipment and method of application will be used? (e.g., drip, wheel line, high-pressure sprinkler)

The greenhouse will be irrigated using a drip system

**C. Conservation**

Please describe why the amount of water requested is needed and measures you propose to: prevent waste; measure the amount of water diverted; prevent damage to aquatic life and riparian habitat; prevent the discharge of contaminated water to a surface stream; prevent adverse impact to public uses of affected surface waters.

Irrigation of medical marijuana will be done with drip irrigation system using best management practices to prevent waste. A flow meter will be used to measure the amount of water used.

**RECEIVED**

JUL 29 2016

G-18382

**SECTION 6: STORAGE OF GROUND WATER IN A RESERVOIR**

If you would like to store ground water in a reservoir, complete this section (*if more than one reservoir, reproduce this section for each reservoir*).

Reservoir name: NA Acreage inundated by reservoir: NA

Use(s): NA

Volume of Reservoir (acre-feet): NA Dam height (feet, if excavated, write "zero"): NA

*Note: If the dam height is greater than or equal to 10.0' above land surface AND the reservoir will store 9.2 acre feet or more, engineered plans and specifications must be approved prior to storage of water.*

**SECTION 7: USE OF STORED GROUND WATER FROM THE RESERVOIR**

If you would like to use stored ground water from the reservoir, complete this section (*if more than one reservoir, reproduce this section for each reservoir*).

Annual volume (acre-feet): NA

USE OF STORED GROUND WATER	PERIOD OF USE
NA	

**SECTION 8: PROJECT SCHEDULE**

Date construction will begin: As soon as the permit is issued

Date construction will be completed: Within one year after the permit is issued

Date beneficial water use will begin: Within five years after the permit has been issued

**SECTION 9: WITHIN A DISTRICT**

Check here if the point of diversion or place of use are located within or served by an irrigation or other water district.

Irrigation District Name NA	Address	
City	State	Zip

**SECTION 10: REMARKS**

Use this space to clarify any information you have provided in the application (*attach additional sheets if necessary*).

None

**RECEIVED**

JUL 29 2016

G-10352

# Land Use Information Form



**Oregon Water Resources Department**  
725 Summer Street NE, Suite A  
Salem, Oregon 97301-1266  
(503) 986-0900  
www.wrd.state.or.us

Applicant: All Wood Restoration c/o Peter Munro

Mailing Address: 11835 S. Key Court

Canby                      OR                      97013    Daytime Phone: \_\_\_\_\_  
City                          State                      Zip

## A. Land and Location

Please include the following information for all tax lots where water will be diverted (taken from its source), conveyed (transported), and/or used or developed. Applicants for municipal use, or irrigation uses within irrigation districts may substitute existing and proposed service-area boundaries for the tax-lot information requested below.

Township	Range	Section	¼ ¼	Tax Lot #	Plan Designation (e.g., Rural Residential/RR-5)	Water to be:			Proposed Land Use:
4S	1E	24A		1700	EFU	<input checked="" type="checkbox"/> Diverted	<input checked="" type="checkbox"/> Conveyed	<input checked="" type="checkbox"/> Used	NU
						<input type="checkbox"/> Diverted	<input type="checkbox"/> Conveyed	<input type="checkbox"/> Used	
						<input type="checkbox"/> Diverted	<input type="checkbox"/> Conveyed	<input type="checkbox"/> Used	
						<input type="checkbox"/> Diverted	<input type="checkbox"/> Conveyed	<input type="checkbox"/> Used	

List all counties and cities where water is proposed to be diverted, conveyed, and/or used or developed:

Clackamas County

## B. Description of Proposed Use

Type of application to be filed with the Water Resources Department:

- Permit to Use or Store Water   
  Water Right Transfer   
  Permit Amendment or Ground Water Registration Modification  
 Limited Water Use License   
  Allocation of Conserved Water   
  Exchange of Water

Source of water:  Reservoir/Pond     Ground Water     Surface Water (name) \_\_\_\_\_

Estimated quantity of water needed: 0.13  cubic feet per second     gallons per minute     acre-feet

Intended use of water:   
 Irrigation     Commercial     Industrial     Domestic for \_\_\_\_\_ household(s)  
 Municipal     Quasi-Municipal     Instream     Other Nursery

Briefly describe:

New groundwater permit to irrigate crops within a greenhouse.

**Note to applicant:** If the Land Use Information Form cannot be completed while you wait, please have a local government representative sign the receipt at the bottom of the next page and include it with the application filed with the Water Resources Department. See bottom of Page 3. →

**RECEIVED**

JUL 29 2016

G-18382



## For Local Government Use Only

The following section must be completed by a planning official from each county and city listed unless the project will be located entirely within the city limits. In that case, only the city planning agency must complete this form. This deals only with the local land-use plan. Do not include approval for activities such as building or grading permits.

**Please check the appropriate box below and provide the requested information**

Land uses to be served by the proposed water uses (including proposed construction) are allowed outright or are not regulated by your comprehensive plan. Cite applicable ordinance section(s): SECTION 401

Land uses to be served by the proposed water uses (including proposed construction) involve discretionary land-use approvals as listed in the table below. (Please attach documentation of applicable land-use approvals which have already been obtained. Record of Action/land-use decision and accompanying findings are sufficient.) **If approvals have been obtained but all appeal periods have not ended, check "Being pursued."**

Type of Land-Use Approval Needed (e.g., plan amendments, rezones, conditional-use permits, etc.)	Cite Most Significant, Applicable Plan Policies & Ordinance Section References	Land-Use Approval:	
		<input type="checkbox"/> Obtained <input type="checkbox"/> Denied	<input type="checkbox"/> Being Pursued <input type="checkbox"/> Not Being Pursued
		<input type="checkbox"/> Obtained <input type="checkbox"/> Denied	<input type="checkbox"/> Being Pursued <input type="checkbox"/> Not Being Pursued
		<input type="checkbox"/> Obtained <input type="checkbox"/> Denied	<input type="checkbox"/> Being Pursued <input type="checkbox"/> Not Being Pursued
		<input type="checkbox"/> Obtained <input type="checkbox"/> Denied	<input type="checkbox"/> Being Pursued <input type="checkbox"/> Not Being Pursued
		<input type="checkbox"/> Obtained <input type="checkbox"/> Denied	<input type="checkbox"/> Being Pursued <input type="checkbox"/> Not Being Pursued
		<input type="checkbox"/> Obtained <input type="checkbox"/> Denied	<input type="checkbox"/> Being Pursued <input type="checkbox"/> Not Being Pursued

Local governments are invited to express special land-use concerns or make recommendations to the Water Resources Department regarding this proposed use of water below, or on a separate sheet.

Name: GARY HEWITT Title: SR. PLANNER

Signature: *Gary Hewitt* Phone: 503-742-4519 Date: 6.16.16

Government Entity: CLACKAMAS COUNTY

**Note to local government representative:** Please complete this form or sign the receipt below and return it to the applicant. If you sign the receipt, you will have 30 days from the Water Resources Department's notice date to return the completed Land Use Information Form or WRD may presume the land use associated with the proposed use of water is compatible with local comprehensive plans.



**Receipt for Request for Land Use Information**

Applicant name: \_\_\_\_\_

City or County: \_\_\_\_\_ Staff contact: \_\_\_\_\_

Signature: \_\_\_\_\_ Phone: \_\_\_\_\_

RECEIVED

618352

RECORD AND RETURN TO:  
Vantage Point Title  
28100 US Highway 19 North, Suite 200  
Clearwater, FL 33761  
File No D-OR128465

Mail Tax Statements to:  
Peter Munro  
11835 South Key Court  
Canby, OR 97013

This document prepared by:  
Margaret C Daun

---

STATUORY SPECIAL WARRANTY DEED

PROF-2013-S3 REO I LLC of c/o Fay Servicing, LLC, 440 S. LaSalle Street, Suite 2000, Chicago, IL 60605, Grantor, conveys and specially warrants to **PETER MUNRO, A MARRIED MAN AS HIS SOLE AND SEPARATE PROPERTY** of 11835 South Key Court, Canby, OR 97013, Grantee, the following described real property free of encumbrances created or suffered by the Grantor except as specifically set forth herein:

SEE ATTACHED EXHIBIT "A"

Account: Map & Tax Lot: 01014994

This property is free of encumbrances created or suffered by the Grantor, EXCEPT: None

The true consideration for this conveyance is \$245,000.00

(Here comply with requirements of ORS 93.030)

**BEFORE SIGNING OR ACCEPTING THIS INSTRUMENT, THE PERSON TRANSFERRING FEE TITLE SHOULD INQUIRE ABOUT THE PERSON'S RIGHTS, IF ANY, UNDER ORS 195.300,**

**RECEIVED**

JUL 29 2016

WATER RESOURCES DEPT  
SALEM, OREGON

G-18382

195.301 AND 195.305 TO 195.336 AND SECTIONS 5 TO 11, CHAPTER 424, OREGON LAWS 2007, SECTIONS 2 TO 9 AND 17, CHAPTER 855, OREGON LAWS 2009, AND SECTIONS 2 TO 7, CHAPTER 8, OREGON LAWS 2010. THIS INSTRUMENT DOES NOT ALLOW USE OF THE PROPERTY DESCRIBED IN THIS INSTRUMENT IN VIOLATION OF APPLICABLE LAND USE LAWS AND REGULATIONS. BEFORE SIGNING OR ACCEPTING THIS INSTRUMENT, THE PERSON ACQUIRING FEE TITLE TO THE PROPERTY SHOULD CHECK WITH THE APPROPRIATE CITY OR COUNTY PLANNING DEPARTMENT TO VERIFY THAT THE UNIT OF LAND BEING TRANSFERRED IS A LAWFULLY ESTABLISHED LOT OR PARCEL, AS DEFINED IN ORS 92.010 OR 215.010, TO VERIFY THE APPROVED USES OF THE LOT OR PARCEL, TO DETERMINE ANY LIMITS ON LAWSUITS AGAINST FARMING OR FOREST PRACTICES, AS DEFINED IN ORS 30.930, AND TO INQUIRE ABOUT THE RIGHTS OF NEIGHBORING PROPERTY OWNERS, IF ANY, UNDER ORS 195.300, 195.301 AND 195.305 TO 195.336 AND SECTIONS 5 TO 11, CHAPTER 424, OREGON LAWS 2007, SECTIONS 2 TO 9 AND 17, CHAPTER 955, OREGON LAWS 2009 AND SECTIONS 2 TO 7, CHAPTER 8, OREGON LAWS 2010.

Executed this 22 day of September, 2014.

PROF-2013-S3 REO I LLC  
by Fay Servicing, LLC, its Attorney in Fact

By Glenn Brooks

Print Name: Glenn Brooks


Title: SVP

STATE OF Illinois  
COUNTY OF Cook

This instrument was acknowledged before me on September 22, 2014 by Glenn Brooks as SVP (Title of Officer) of PROF-2013-S3 REO I LLC, a corporation

Witness my hand and seal this 22 day of September, 2014

Erick Joseph Martin  
Notary Public for the State of Illinois  
My Commission Expires: 9-18-16



No title search was performed on the subject property by the preparer. The preparer of this deed makes no representation as to the status of the title nor property use or any zoning regulations concerning described property herein conveyed nor any matter except the validity of the form of this instrument. Information herein was provided to preparer by Grantor/Grantees and /or their agents; no boundary survey was made at the time of this conveyance

**RECEIVED**

JUL 29 2016

WATER RESOURCES DEPT  
SALEM, OREGON

G-18552








### Map Tools


 Photo View **Off**



Scale = 1 : 1200

### Property Information

-  Address Information
-  Building Characteristics
-  Jurisdiction Information
-  Schooling Information
-  Voting Information
-  Service Information
-  Hazard Information

 **Address Information** For owner information please contact Assessment & Taxation

11835 S KEY CT, Street View  
CANBY OR. 97013

 **Building Characteristics**

Sq Ft	1534	
Bedrooms	3	
Baths	2	
Year Built	1969	
Last Sale	09/26/2014	\$245,000.00

 **Tax Information**

Map Number (TLNO) 41E24A 01700

[return to map](#) | [new search](#)

**RECEIVED**

JUL 29 2016

WATER RESOURCES DEPT  
SALEM, OREGON

[return to map](#) | [new search](#)

G-18352

Parcel Number 01014994

*Corresponds to Account No on deed*

View Tax Map view tax map

Est. Market Building Value 127,660.00

Est. Market Land Value 179,040.00

Est. Market Total Value 306,700.00

Est. Current Year Assessed Value 143,806.00

Tax Code 035-013

Est. Acres 5.13

**i Jurisdiction Information**

[return to map](#) | [new search](#)

City Clackamas County

Urban Growth Boundary OUTSIDE

Zoning EFU

Census Tract 023800

**Schooling Information**

[return to map](#) | [new search](#)

Elementary School Attendance Rural Dell Elementary

Middle School Attendance Molalla River Middle

Senior High School Attendance Molalla High

**✓ Voting Information**

[return to map](#) | [new search](#)

State House District 18

State Senate District 9

Voting Precinct 351

Congressional District 5

**X Service Information**

[return to map](#) | [new search](#)

Cable Company Wave Broadband (Canby)

Community Planning Organization South Canby

Fire District Molalla RFPD #73

Garbage Hauler Molalla Sanitary

Park District Not in district

**RECEIVED**

JUL 29 2016

WATER RESOURCES DEPT  
SALEM, OREGON

*G-10352*

School District Molalla River  
 Sewer District Not in district  
 Water District Not in district



**Hazard Information**

[return to map](#) | [new search](#)

Flood Likely not in a flood zone  
 Relative Earthquake Hazard You may be at a moderate risk  
 Relative Wild Fire Hazard Your risk may be the lowest.  
 Soils Information 20 - COBURG SILTY CLAY LOAM, 25 - COVE SILTY CLAY LOAM, 22 - CONSER SILTY CLAY LOAM  
 Approximate Elevation 202.00



**Survey & Plat Information**

[return to map](#) | [new search](#)

Clackamas County's Surveyor Information System

The information and maps accessed through this web site provide a visual display for your convenience using data from Clackamas County's Geographic Information System. Every reasonable effort has been made to assure the accuracy of the maps and associated data from several sources. Clackamas County makes no warranty, representation or guarantee as to the content, sequence, accuracy, timeliness or completeness of any of the data provided herein. Clackamas County explicitly disclaims any representations and warranties, including, without limitation, the implied warranties of merchantability and fitness for a particular purpose. Clackamas County shall assume no liability for any errors, omissions, or inaccuracies in the information provided regardless of how caused. Clackamas County assumes no liability for any decisions made or actions taken or not taken by the user of this information or data furnished hereunder. Users are strongly advised to verify from authoritative sources any information displayed in this application before making decisions.

[Contact CMap](#) | [Liability Statement](#)

**RECEIVED**

JUL 29 2016

WATER RESOURCES DEPT  
 SALEM, OREGON

6-19352