

76

**INTEROFFICE MEMO
SOUTH CENTRAL REGION
WATER RESOURCES DEPARTMENT**

TO: WATER RIGHT PROCESSING

DATE: September 29, 1995

FROM: KYLE GORMAN *KG*

SUBJ: EXEMPT POND NOTICE

This pond is located in, and filled with water diverted by the *Squaw Creek* Irrigation District. The source of water for this pond is *Squaw Creek*. There are already existing rights to appropriate this source. Approval of an exemption for this pond under HB-2376 without conditions could cause injury to those existing rights. Therefore, it is recommended that this pond be approved as exempt under HB-2376 with the condition that it can divert water from the source only when water is legally available to the irrigation district under its existing water rights.

RECEIVED
NOV 27 1995
WATER RESOURCES DEPT.
SALEM, OREGON

Watermaster HB-2153
Check-List

WM.

RECEIVED

NOV 27 1995

WATER RESOURCES DEPT.
SALEM, OREGON

February 15, 1995

CHARLES H TRACHSEL

17425 JORDAN RD
SISTERS, OR 97759

*Not Exempt under 2153
maintains level
year round water*

REFERENCE: File(s) P-77104

~~Reservoir~~ Reservoir qualifies as exempt


~~Reservoir~~ Reservoir does not qualify as exempt

Reservoir is off channel	<input checked="" type="radio"/> YES	<input type="radio"/> NO
Height of Dam	8	
Capacity of Reservoir	8 AF	
Constructed before 1/1/1993	<input checked="" type="radio"/> YES	<input type="radio"/> NO

I _____ examined the information included with the file P-77104.
My determination is based on review of the information and field visit to the site and/or
personal knowledge.

Flye Brown
Signature

10-9-95
Date



February 15, 1995

CHARLES H TRACHSEL

17425 JORDAN RD
SISTERS, OR 97759

REFERENCE: File # P-77104;
Notice of Exempt Reservoir (Pond)

RECEIVED

NOV 27 1995

WATER RESOURCES DEPT.
SALEM, OREGON

Oregon

WATER
RESOURCES
DEPARTMENT

Your exempt reservoir notice has been received by the Department and has been assigned the above-referenced file number. We would like to ask you to refer to this number if you should need to contact us about the notice, your pond, or ponds if you have more than one.

To avoid any misunderstanding, we feel it is important to tell you that although we have received and filed your notice, we have not yet determined whether you are exempt from water right requirements. The watermaster responsible for the area in which the pond(s) is (are) located will help us apply the Water Resources Commission's administrative rules to your situation. These rules set the standards that determine which ponds require water rights and which are exempt. We will let you know the results as soon as we are able to complete our review of your pond(s)'s nature.

Since the department must rely initially on the information you submit to us, it is very important that the information be complete and accurate. If inspections show that your pond(s) does (do) not qualify as exempt, you could be asked to drain the pond(s) or submit a water right application or both. If you submit your application after January 1, 1995, it will be processed like any other application, since that is the deadline for filing water rights under the pond amnesty program.

The department will process your information as quickly as possible. However, because water right processing staff members are working hard to reduce a backlog of applications, it may be some weeks before you hear from us.

If you have questions, you may contact your watermaster. The enclosed brochure lists watermaster names, telephone numbers and addresses by county.

Sincerely,




Mr. Cory C. Engel
Water Rights Research Assistant
Water Rights/Adjudication Division

Enclosure: New Water Right Law for Pond Owners Brochure



Commerce Building
158 12th Street NE
Salem, OR 97310-0210
(503) 378-3739
FAX (503) 378-8130



Application No. P-77104
Permit No.

STATE OF OREGON
WATER RESOURCES DEPARTMENT

NOTICE OF EXEMPT RESERVOIR

RECEIVED
DEC 30 1994
WATER RESOURCES DEPT.
SALEM, OREGON

This notice is submitted pursuant to ORS 537.141, which provides that a wafer right is not needed for certain ponds/reservoirs which were in existence before January 1, 1993, are located off-channel and store less than 9.2 acre-feet of water or have a dam less than 10 feet in height.

Landowner: Charles H. Trachsel Charles H. Trachsel

Authorized Agent: (if applicable) _____

Address: 17425 Jordan Road.

Sisters OR 97759 (503) 923-3715
City State Zip Telephone No.

RECEIVED
NOV 27 1995
WATER RESOURCES DEPT.
SALEM, OREGON

I/WE SUBMIT NOTICE OF THE FOLLOWING RESERVOIR(S):

NOTE: Multiple reservoirs may be included in a single notification, provided the reservoirs are within the same ownership, on contiguous property and within the same drainage basin. For items 1-6 below, attach extra sheets for additional reservoir descriptions.

1. The reservoir is located in Section 18, Township 155, Range 115, in Deschutes County. (Enclose a US Geological Survey topographical map or a tax lot map showing the location of the reservoir(s). Copies of portions of the maps are acceptable, provided information on the copy verifies the correct legal description.)

2. Source of water: Squaw Creek Irrigation District (Squaw Creek)
1895 Priority

3. Maximum height of the dam: 8 feet

4. Maximum water depth in the reservoir: 6 feet

5. Maximum storage capacity of reservoir: 8 Acre feet

6. Size, description and location of any outlet pipe: 1-5" steel pipe (center east side)

7. Enclose evidence that the reservoir(s) existed before January 1, 1993, such as one or more of the following:

- 7.1 A dated aerial photograph which shows the immediate area above, below and surrounding the reservoir(s);
- 7.2 An affidavit signed by the landowner or other knowledgeable person (signature needs to be notarized);
- 7.3 A dated map prepared by a local, state or federal agency showing the location of the reservoir; or
- 7.4 Construction receipts or other forms of documentation.

Declaration by Owner/Authorized Agent:

Each of the reservoirs described herein was in existence before January 1, 1993, is located off-channel and stores less than 9.2 acre-feet of water or has a dam less than 10 feet in height.

I/We believe the reservoir(s) qualifies under ORS 537.141 and OAR 690-11-041 for exemption from Oregon's water right filing requirements.

Notice to Owners/Authorized Agent:

Reservoirs that qualify for exemption under ORS 537.141 and OAR 690-11-041 shall be subject to the following conditions:

1. The right to store or use water in the reservoir shall not have priority over any water right; and
2. The right to store and use water in the reservoir(s) shall be subordinate to all future permitted or certificated water rights.

THE UNDERSIGNED VERIFIES THAT TO THE BEST OF HIS/HER KNOWLEDGE AND BELIEF THE INFORMATION CONTAINED IN THIS NOTICE IS TRUE, CORRECT AND COMPLETE.

Landowner/agent signature: Charles H. Trachsel

(Print Name and Title) Charles H. Trachsel, owner

Date: December 27, 1994

FOR WATER RESOURCES DEPARTMENT USE ONLY

The foregoing Notice and accompanying data have been examined by authorized staff of the Water Resources Department. Based on review of the information submitted, this Notice is accepted on _____, 1994 and assigned FILE NUMBER _____.

cc: Watermaster District # _____
To Data Center (date) _____

Application No. P-77104 RECEIVED
Permit No.

NOV 27 1995


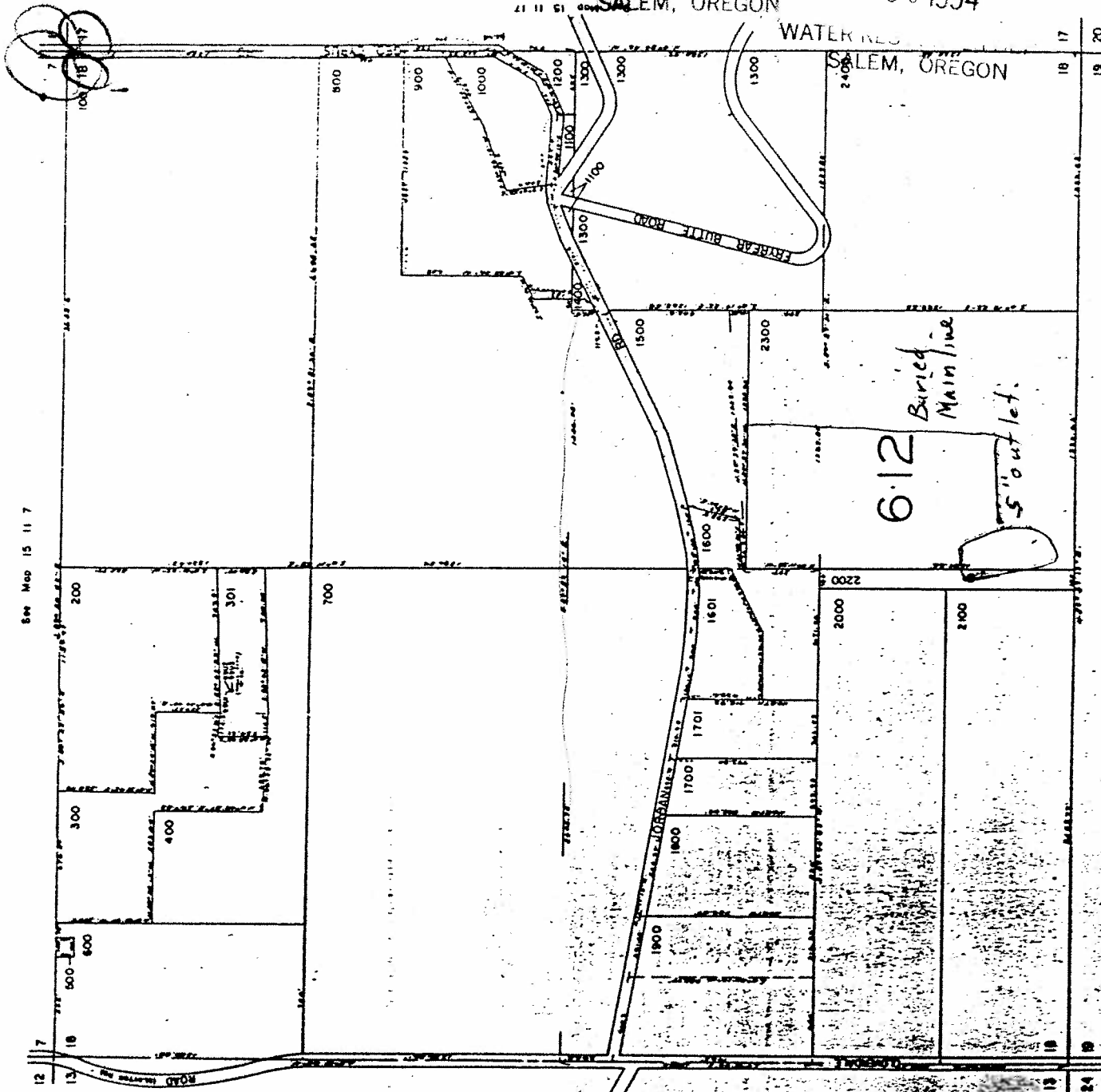
RECEIVED

WATER RESOURCES DEPT. DEC 30 1994
SALEM, OREGON

15 11 18

SECTION 18 T15S R11E.W.M.
DESCHUTES COUNTY

1"=400'



RECEIVED
JUL 09 1992
WATER RESOURCES DEPT.
SALEM, OREGON

WITNESSES

1000

1000

1000

1000

1000

1000

1000

1000

1000

1000

1000

1000

1000

1000

1000

1000

1000

1000

1000

1000

1000

1000

1000

1000

1000

1000

1000

1000

1000

1000

1000

1000

1000

1000

1000

1000

1000

1000

1000

1000

1000

1000

1000

1000

1000

1000

1000

1000

1000

1000

1000

1000

1000

1000

1000

1000

1000

1000

1000

1000

1000

1000

1000

1000

1000

1000

1000

1000

1000

1000

1000

1000

1000

1000

1000

1000

1000

1000

1000

1000

1000

1000

1000

1000

1000

1000

1000

1000

1000

1000

1000

1974

1975

1976

1977

1978

1979

1980

1981

1982

1983

1984

1985

1986

1987

1988

1989

1990

1991

1992

1993

1994

1995

1996

1997

1998

1999

2000

2001

2002

2003

2004

2005

2006

2007