

$M = 17,500$

$M = 17,500$

$M = 17,500$

irr (year round)

ag

LS

~~ST~~

year round?

irr?

ag

LS

ST

3y

ag


LS

ST

RECEIVED

MAY 24 1988
WATER RESOURCES DEPT.
SALEM, OREGON

Application No. *69623*
Permit No.




SYMBOLS

- TOWNSHIP LINE
- SECTION LINE
- TVID LINE
- CITIES
- SECTIONS OF WHICH A PORTION IS INCLUDED IN APPLICATION

SCALE 1/2" = 1 MILE

ADDRESS: 2330 ELM ST.
FOREST GROVE, OR
97116

PREPARATION OF THIS MAP IS FOR THE PURPOSE OF IDENTIFYING THE LOCATION OF THE WATER RIGHT ONLY. THERE IS NO INTENT TO PROVIDE DIMENSIONS OR LOCATION OF PROPERTY OWNERSHIP LINES.



ALWAYS THINK SAFETY

WATER RIGHT APPLICATION
MAP FOR
TUALATIN VALLEY
IRRIGATION DISTRICT

DATE: 5-18-88

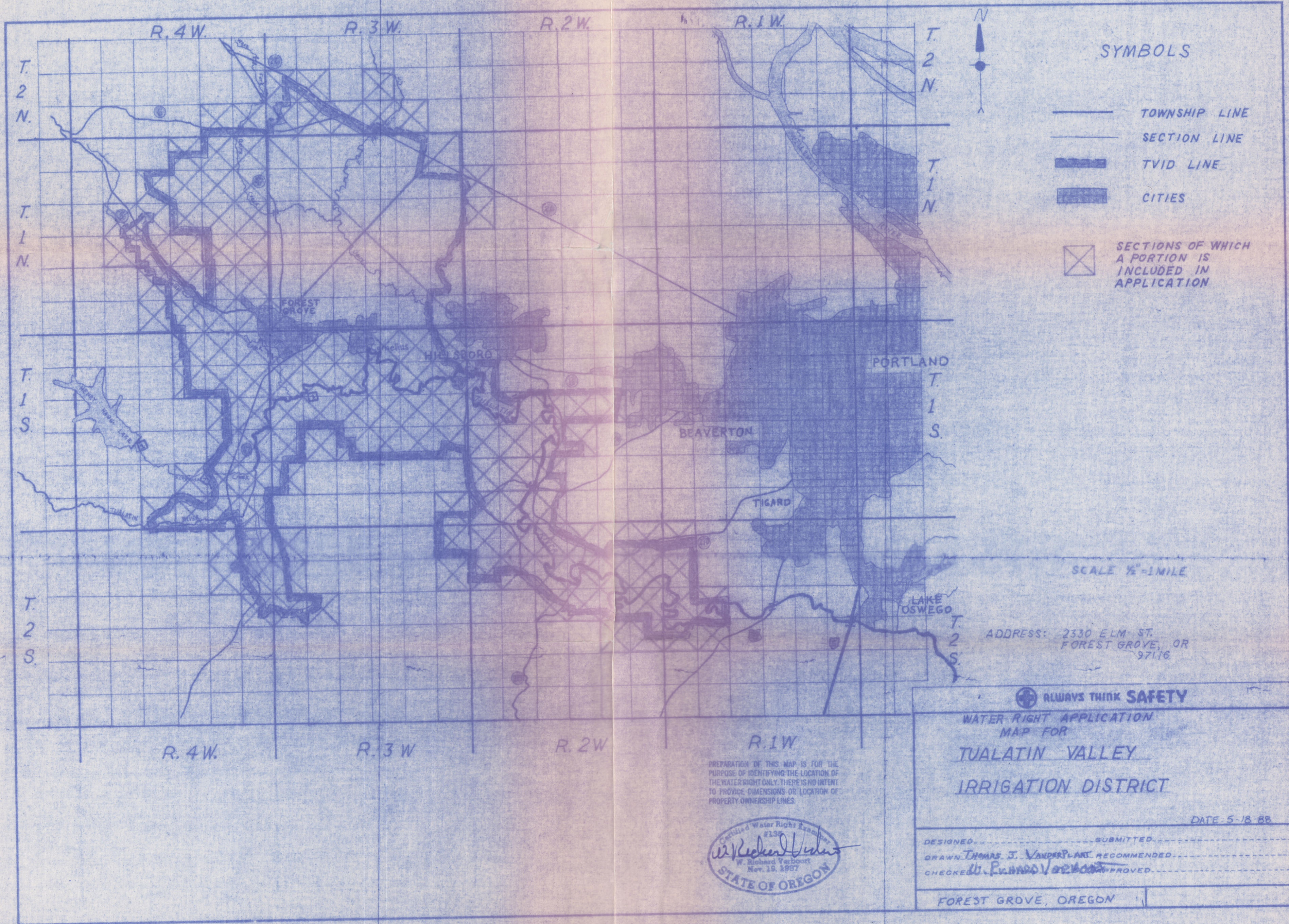
DESIGNED _____ SUBMITTED _____
 DRAWN THOMAS J. VANDERPLANT RECOMMENDED _____
 CHECKED W. RICHARD VERBOORT APPROVED _____

FOREST GROVE, OREGON

RECEIVED
MAY 24 1982

WATER RESOURCES DEPT.
SALEM, OREGON

Application No. 69623
Permit No.



SYMBOLS

- TOWNSHIP LINE
- SECTION LINE
- TVID LINE
- CITIES
- SECTIONS OF WHICH A PORTION IS INCLUDED IN APPLICATION

SCALE 1/2" = 1 MILE

ADDRESS: 2330 ELM. ST.
FOREST GROVE, OR
97116

ALWAYS THINK SAFETY

WATER RIGHT APPLICATION
MAP FOR
TUALATIN VALLEY
IRRIGATION DISTRICT

DATE: 5-18-88

DESIGNED: _____ SUBMITTED: _____
 DRAWN: THOMAS J. VANDERPLANT RECOMMENDED: _____
 CHECKED: *W. Richard Verboort* APPROVED: _____

FOREST GROVE, OREGON

PREPARATION OF THIS MAP IS FOR THE PURPOSE OF IDENTIFYING THE LOCATION OF THE WATER RIGHT ONLY. THERE IS NO INTENT TO PROVIDE DIMENSIONS OR LOCATION OF PROPERTY OWNERSHIP LINES.

