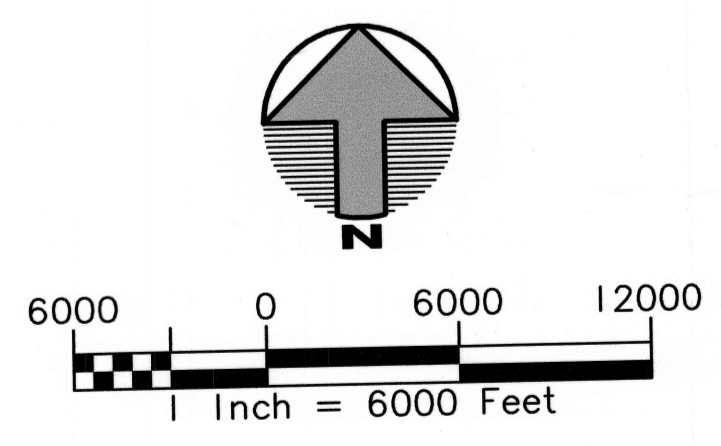
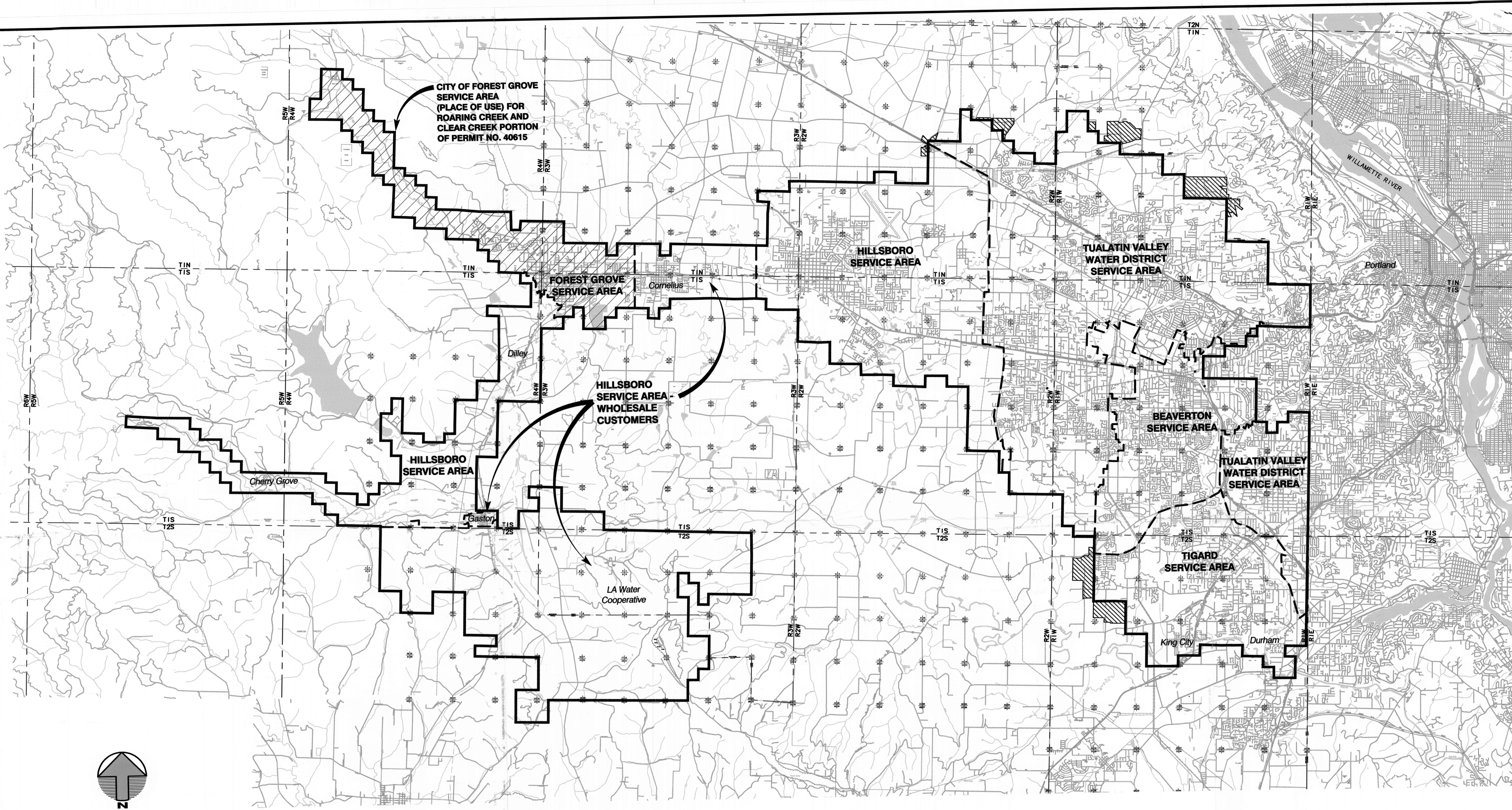





3:\01\0509\104\01-0509-104-OR-PLACE OF USE MAP.dwg MW/7/2002 10:20:29



LEGEND

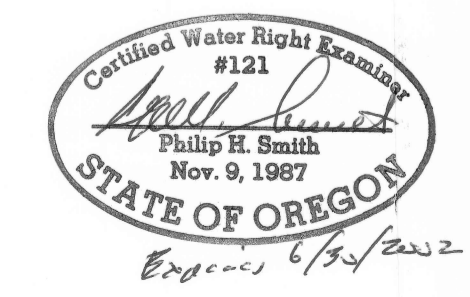
CURRENT PLACE OF USE BOUNDARY 

METRO URBAN RESERVE AREA 

SERVICE AREA BOUNDARY 

PLACE OF USE FINAL PROOF FOR PERFECTION OF TUALATIN RIVER PERMITS FOR:

HILLSBORO	APPLICATION: 51643	PERMIT: 46423
BEAVERTON	APPLICATION: 60357	PERMIT: 45455
FOREST GROVE	APPLICATION: 54203	PERMIT: 40615










THIS MAP IS FOR THE PURPOSE OF IDENTIFYING THE LOCATION OF THE WATER RIGHT BOUNDARIES ONLY AND IS NOT INTENDED TO PROVIDE LEGAL DIMENSIONS OR LOCATIONS OF PROPERTY LINES.

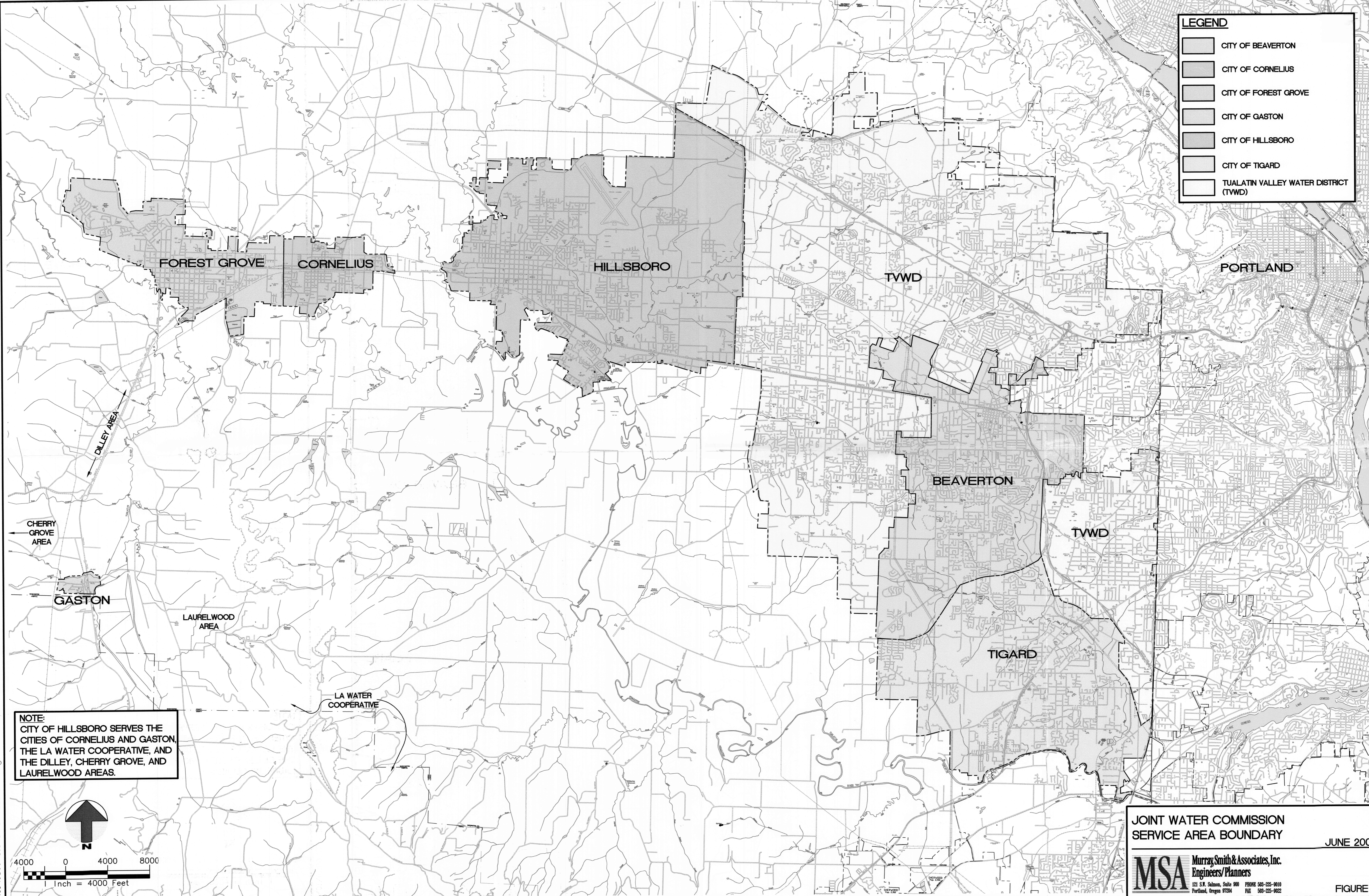
JOINT WATER COMMISSION
 (Cities of Hillsboro, Forest Grove,
 Beaverton and the Tualatin Valley
 Water District)

PLACE OF USE MAP

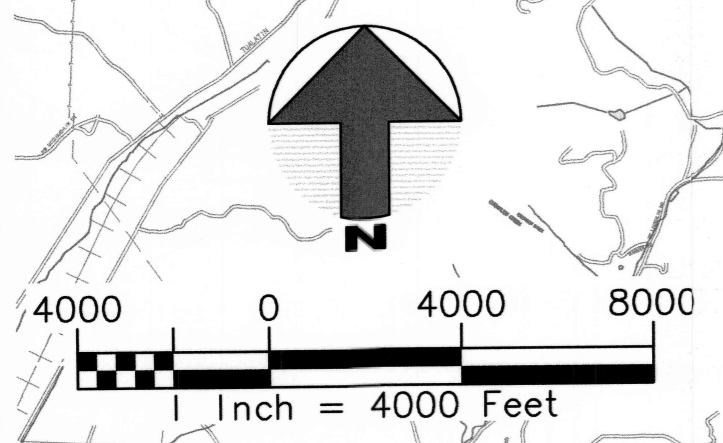


LEGEND

-  CITY OF BEAVERTON
-  CITY OF CORNELIUS
-  CITY OF FOREST GROVE
-  CITY OF GASTON
-  CITY OF HILLSBORO
-  CITY OF TIGARD
-  TUALATIN VALLEY WATER DISTRICT (TVWD)



NOTE:
 CITY OF HILLSBORO SERVES THE
 CITIES OF CORNELIUS AND GASTON,
 THE LA WATER COOPERATIVE, AND
 THE DILLEY, CHERRY GROVE, AND
 LAURELWOOD AREAS.



**JOINT WATER COMMISSION
 SERVICE AREA BOUNDARY**

JUNE 2001

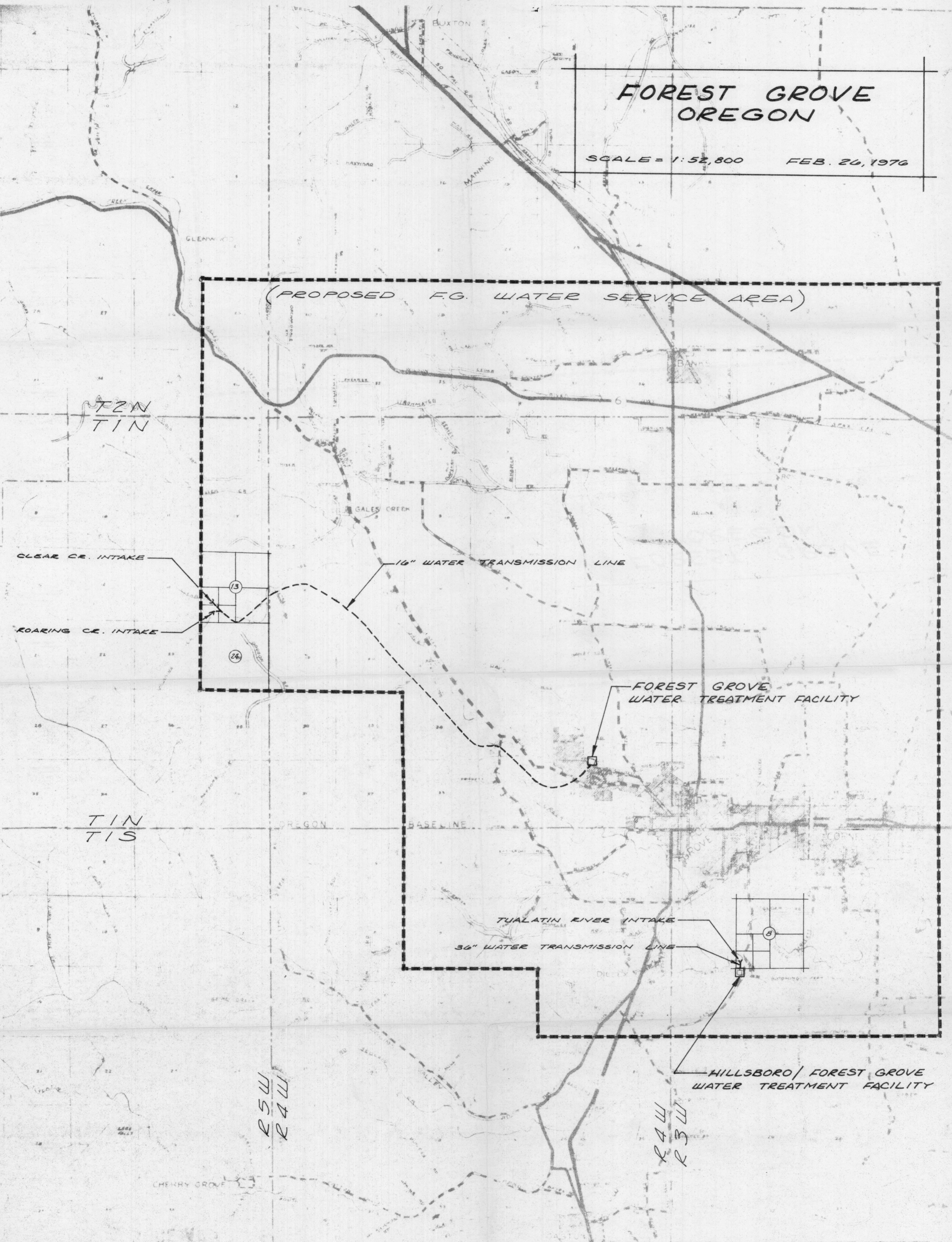
MSA Murray Smith & Associates, Inc.
 Engineers/Planners
 121 S.W. Salmon, Suite 900 PHONE 503-225-9010
 Portland, Oregon 97204 FAX 503-225-9022

FIGURE 1

G:\01_0509\101\JWC-VICINITY.dwg 06/19/2001 05:51:57 PM PDT

FOREST GROVE OREGON

SCALE = 1:52,800 FEB. 26, 1976



Application No. 54203
Permit No. 40615

SCALE = 1:52,800