

Application for a Permit to Use Surface Water



Oregon Water Resources Department
725 Summer Street NE, Suite A
Salem, Oregon 97301-1266
(503) 986-0900
www.wrd.state.or.us

Water-Use Permit Application Processing

1. Completeness Determination

The Department evaluates whether the application and accompanying map contain all of the information required under OAR 690-310-0040 and OAR 690-310-0050 (www.oregon.gov/owrd/law.our). The Department also determines whether the proposed use is prohibited by statute. If the Department determines that the application is incomplete, all fees have not been paid, or the use is prohibited by statute, the application and all fees submitted are returned to the applicant.

2. Initial Review

The Department reviews the application to determine whether water is available during the period requested, whether the proposed use is restricted or limited by rule or statute, and whether other issues may preclude approval of or restrict the proposed use. An Initial Review (IR) containing preliminary determinations is mailed to the applicant. The applicant has 14 days from the mailing date to withdraw the application from further processing and receive a refund of all fees paid minus \$200. The applicant may put the application on hold for up to 180 days and may request additional time if necessary.

3. Public Notice

Within 7 days of the mailing of the initial review, the Department gives public notice of the application in the weekly notice published by the Department at www.oregon.gov/owrd. The public comment period is 30 days from publication in the weekly notice.

4. Proposed Final Order Issued

The Department reviews any comments received, including comments from other state agencies related to the protection of sensitive, threatened or endangered fish species. Within 60 days of completion of the IR, the Department issues a Proposed Final Order (PFO) explaining the proposed decision to deny or approve the application. A PFO proposing approval of an application will include a draft permit, and may require additional information or outstanding fees required prior to permit issuance.

RECEIVED

SEP 12 2016

OWRD

5. Public Notice

Within 7 days of issuing the PFO, the Department gives public notice in the weekly notice. Notice includes information about the application and the PFO. Protest must be received by the Department within 45 days after publication of the PFO in the weekly notice. Anyone may file a protest. The protest filing fee is \$350.00 for the applicant and \$700.00 for non-applicants. Protests are filed on approximately 10% of Proposed Final Orders. If a protest is filed the Department will attempt to settle the protest but will schedule a contested case hearing if necessary.

6. Final Order Issued

If no protests are filed, the Department can issue a Final Order within 60 days of the close of the period for receiving protest. If the application is approved, a permit is issued. The permit specifies the details of the authorized use and any terms, limitations or conditions that the Department deems appropriate.

S-88287

Minimum Requirements Checklist

Minimum Requirements (OAR 690-310-0040, OAR 690-310-0050 & ORS 537.140)

Include this checklist with the application

Check that each of the following items is included. The application will be returned if all required items are not included. If you have questions, please call the Water Rights Customer Service Group at (503) 986-0900.

- SECTION 1: applicant information and signature
- SECTION 2: property ownership
- SECTION 3: source of water requested
- SECTION 4: water use
- SECTION 5: water management
- SECTION 6: resource protection
- SECTION 7: project schedule
- SECTION 8: within a district
- SECTION 9: remarks

Attachments:

-
- Land Use Information Form with approval and signature (*must be an original*) or signed receipt
 - Provide the legal description of: (1) the property from which the water is to be diverted, (2) any property crossed by the proposed ditch, canal or other work, and (3) any property on which the water is to be used as depicted on the map.
 - Fees - Amount enclosed: \$5,450
See the Department's Fee Schedule at www.oregon.gov/owrd or call (503) 986-0900.

Provide a map and check that each of the following items is included:

-
- Permanent quality and drawn in ink
 - Even map scale not less than 4" = 1 mile (example: 1" = 400 ft, 1" = 1320 ft, etc.)
 - North Directional Symbol
 - Township, Range, Section, Quarter/Quarter, Tax Lots
 - Reference corner on map
 - Location of each well, and/or dam if applicable, by reference to a recognized public land survey corner (distances north/south and east/west)
 - Indicate the area of use by Quarter/Quarter and tax lot clearly identified
 - Number of acres per Quarter/Quarter and hatching to indicate area of use if for primary irrigation, supplemental irrigation, or nursery
 - Location of main canals, ditches, pipelines or flumes (if well is outside of the area of use)
 - Other:

RECEIVED
SEP 12 2016
OWRD

S-88287

Application for a Permit to Use Surface Water



Oregon Water Resources Department
725 Summer Street NE, Suite A
Salem Oregon 97301-1266
(503) 986-0900
www.wrd.state.or.us

SECTION 1: APPLICANT INFORMATION AND SIGNATURE

Applicant Information

NAME PORT OF MORROW		PHONE (HM) N/A	
PHONE (WK) 541-481-7678	CELL 541-571-1670	FAX 541-481-2679	
ADDRESS TWO MARINE DRIVE, P.O. BOX 200			
CITY BOARDMAN	STATE OR	ZIP 97818	E-MAIL * GARYN@PORTOFMORROW.COM

Organization Information

NAME SAME AS ABOVE		PHONE	FAX
ADDRESS		CELL 5	
CITY	STATE	ZIP 97801	E-MAIL *

Agent Information – The agent is authorized to represent the applicant in all matters relating to this application.

AGENT / BUSINESS NAME NORTHEAST OREGON WATER ASSOCIATION		PHONE 541-969-8026	FAX NA
ADDRESS 3750 SW MARSHALL PLACE		CELL 541-969-8026	
CITY PENDLETON	STATE OR	ZIP 97801	E-MAIL * JRCOOK@NORTHEASTOREGONWATER.ORG

Note: Attach multiple copies as needed

* By providing an e-mail address, consent is given to receive all correspondence from the department electronically. (paper copies of the final order documents will also be mailed.)

By my signature below I confirm that I understand:

- I am asking to use water specifically as described in this application.
- Evaluation of this application will be based on information provided in the application packet.
- I cannot legally use water until the Water Resources Department issues a permit to me.
- The Department encourages all applicants to wait for a permit to be issued before beginning construction of any proposed diversion. Acceptance of this application does not guarantee a permit will be issued.
- If I begin construction prior to the issuance of a permit, I assume all risks associated with my actions.
- If I get a permit, I must not waste water.
- If development of the water use is not according to the terms of the permit, the permit can be cancelled.
- The water use must be compatible with local comprehensive land use plans.
- Even if the Department issues a permit, I may have to stop using water to allow senior water right holders to get water to which they are entitled.

RECEIVED
SEP 12 2016

 I (we) affirm that the information contained in this application is true and accurate.

Applicant Signature

Applicant Signature

Print Name and title if applicable

Print Name and title if applicable

Date


Date

Gary Neal

Gary Neal, Gen. Mgr

9-7-16

Revised



SECTION 2: PROPERTY OWNERSHIP

Please indicate if you own all the lands associated with the project from which the water is to be diverted, conveyed, and used.

Yes

There are no encumbrances.

This land is encumbered by easements, rights of way, roads or other encumbrances.

X No

I have a recorded easement or written authorization permitting access.

X I do not currently have written authorization or easement permitting access.

Written authorization or an easement is not necessary, because the only affected lands I do not own are state-owned submersible lands, and this application is for irrigation and/or domestic use only (ORS 274.040).

Water is to be diverted, conveyed, and/or used only on federal lands.

List the names and mailing addresses of all affected landowners (*attach additional sheets if necessary*). See Exhibit A for a list of names and addresses of all affected landowners by map and tax lot

SECTION 3: SOURCE OF WATER

A. Proposed Source of Water

Provide the commonly used name of the water body from which water will be diverted, and the name of the stream or lake it flows into. If unnamed, say so:

Source 1: Columbia River (POD A, B, and C)

Tributary to: Pacific Ocean

Source 2: Columbia River (POD D)

Tributary to: Pacific Ocean

Source 3: _____

Tributary to: _____

Source 4: _____

Tributary to: _____

If any source listed above is stored water that is authorized under a water right permit, certificate, or decree, attach a copy of the document or list the document number (for decrees, list the volume, page and/or decree name).

B. Applications to Use Stored Water

Do you, or will you, own the reservoir(s) described in item 3A above?

Yes.

No. (Please enclose a copy of your written notification to the operator of the reservoir of your intent to file this application, which you should have already mailed or delivered to the operator.)

RECEIVED
SEP 12 2016
OWRD

S-88289

If *all* sources listed in item 3A are stored water, the Department will review your application using the expedited process provided in ORS 537.147, unless you check the box below. Please see the instruction booklet for more information.

By checking this box, you are requesting that the Department process your application under the standard process outlined in ORS 537.150 and 537.153, rather than the expedited process provided by ORS 537.147. To file an application under the standard process, you must enclose the following:

- A copy of a signed non-expired contract or other agreement with the owner of the reservoir (if not you) to impound the volume of water you propose to use in this application.
- A copy of your written agreement with the party (if any) delivering the water from the reservoir to you.

SECTION 4: WATER USE

Provide the amount of water you propose to use from each source, for each use, in cubic feet-per-second (cfs) or gallons-per-minute (gpm). If the proposed use is from storage, provide the amount in acre-feet (af):

(1 cfs equals 448.8 gpm. 1 acre-foot equals 325,851 gallons or 43,560 cubic feet)

SOURCE	USE	PERIOD OF USE	AMOUNT
Columbia River	Irrigation	March 1 to November 1	11 <input checked="" type="checkbox"/> cfs <input type="checkbox"/> gpm <input type="checkbox"/> af
			<input type="checkbox"/> cfs <input type="checkbox"/> gpm <input type="checkbox"/> af
			<input type="checkbox"/> cfs <input type="checkbox"/> gpm <input type="checkbox"/> af
			<input type="checkbox"/> cfs <input type="checkbox"/> gpm <input type="checkbox"/> af

For irrigation use only:

Please indicate the number of primary and supplemental acres to be irrigated.

Primary: 123,452.0 Supplemental: (See Narrative) Acres

List the Permit or Certificate number of the underlying primary water right(s): _____

Indicate the maximum total number of acre-feet you expect to use in an irrigation season: 5,336.10

RECEIVED

SEP 12 2016

OWRD

- If the use is **municipal or quasi-municipal**, attach **Form M**
- If the use is **domestic**, indicate the number of households: _____
- If the use is **mining**, describe what is being mined and the method(s) of extraction:

SECTION 5: WATER MANAGEMENT

A. Diversion and Conveyance

What equipment will you use to pump water from your source?

Pump (give horsepower and type)

Station Name (pump type)	Number of Pumps	Individual pump Size (HP)	Capacity (gpm)	TDH (feet)	Total Capacity (gpm)
Point of Diversion A (Existing)					
CID Low Lift	6	600	24,000	67	144,000
Point of Diversion B (Existing)					
BTF Low Lift	1	300	26,000	39.2	26,000
BTF Low Lift	3	250	23,000	37	69,000
BTF Low Lift	2	150	13,750	37	27,500
Point of Diversion C (Existing)					
Fredrickson	5	800	6,600	400	33,000
Point of Diversion D (Proposed)					
NOWA Central	4	800	5,050	500	20,200

Other means (describe): NA

See attached narrative for project description

RECEIVED
SEP 12 2016
OWRD

B. Application Method

What equipment and method of application will be used? (e.g., drip, wheel line, high-pressure sprinkler)

Drip, wheel-line, low-pressure sprinkler, high-pressure sprinkler with some hand line use in the corners of center pivot irrigation systems.

C. Conservation

Please describe why the amount of water requested is needed and measures you propose to: prevent waste; measure the amount of water diverted; prevent damage to public uses of affected surface waters.

Please see attached data provided by IRZ consulting regarding average annual water usage in the Umatilla Basin for clarification of the purpose of the duty requested per acre.

SECTION 6: RESOURCE PROTECTION

In granting permission to use water from a stream or lake, the state encourages, and in some instances requires, careful control of activities that may affect the waterway or streamside area. See instruction guide for a list of possible permit requirements from other agencies. Please indicate any of the practices you plan to undertake to protect water resources.

Diversion will be screened to prevent uptake of fish and other aquatic life.

S-98209

Describe planned actions: All Columbia River Diversions will have approved fish screens installed consistent with current criteria of regulating agencies

- Excavation or clearing of banks will be kept to a minimum to protect riparian or streamside areas. Describe planned actions: No new construction is proposed at POD's A, B, and C. The applicant is proposing to utilize existing capacity during periods of off-peak demand (when capacity is available) at POD's A, B, C. All excavation at POD D will be completed in compliance with the conditions of the diversion owners permit granted by the United States Army Corps of Engineers.
- Operating equipment in a water body will be managed and timed to prevent damage to aquatic life. Describe: No improvements are anticipated on POD's A, B and C. Construction and improvements on POD D will be in compliance with applicable state and federal permits obtained by the owner.
- Water quality will be protected by preventing erosion and run-off of waste or chemical products. Describe: No improvements are anticipated on POD's A, B and C. Construction and improvements on POD D will be in compliance with applicable state and federal permits obtained by the owner.

SECTION 7: PROJECT SCHEDULE

Note: Construction schedule provided below applicable to POD D only. No new construction is proposed or necessary for POD's A, B and C

Date construction will begin: December, 2016

Date construction will be completed: May, 2017

Date beneficial water use will begin: May, 2017

RECEIVED
SEP 12 2016
OWRO

SECTION 8: WITHIN A DISTRICT

Check here if the point of diversion or place of use are located within or served by an irrigation or other water district.

Irrigation District Name Columbia Improvement District	Address P.O. Box 47	
City Boardman	State Oregon	Zip 97818

Irrigation District Name Westland Irrigation District	Address P.O. Box 944	
City Hermiston	State Oregon	Zip 97838

Irrigation District Name Butter Creek Irrigation District	Address 73120 HWY 207	
City Echo	State Oregon	Zip 97826

Irrigation District Name Echo Irrigation District	Address 73120 HWY 207	
City	State	Zip

S-88289

Echo	Oregon	97826
------	--------	-------

SECTION 9: REMARKS

Use this space to clarify any information you have provided in the application.

Place of Use Acreage

Port of Morrow and NOWA have indicated the full boundary where new water supplies from this permit may be used. Final place of use, as well as total primary and total supplemental acreages will be detailed prior to final proof survey.

Period of Use Division 33 Mitigation Proposed

Port of Morrow and NOWA proposes a period of use from March 1 to November 1 of each year. Water from the Columbia River will be subject to mitigation from April 15 to September 30. From March 1 to April 14 and from October 1 to November 1 of each year, NOWA may pump out of the Columbia River without the need for mitigation. NOWA proposes to secure mitigation at the appropriate level required by regulating agencies to pump Columbia River water from April 15 to September 30. Sources of mitigation will be documented and reported to OWRD prior to the start of the mitigation season and the pumping rate during the mitigation season will be directly proportionate to the mitigation secured. The period for mitigation requirements is currently 169 days of the period of use. NOWA has option agreements with mitigation water sources to have all mitigation to satisfy the max rate (11 cfs) for the maximum mitigation duration (169 days) in place by 2017.

RECEIVED
SEP 12 2016
OWRD

Land Use Information Form



Oregon Water Resources Department
 725 Summer Street NE, Suite A
 Salem, Oregon 97301-1266
 (503) 986-0900
 www.wrd.state.or.us

Applicant: _____ Port of Morrow _____
First Last

Mailing Address: PO Box 200 _____

Boardman _____ OR _____ 97818 _____ Daytime Phone: 541-481-7678 _____
City State Zip

A. Land and Location

Please include the following information for all tax lots where water will be diverted (taken from its source), conveyed (transported), and/or used or developed. Applicants for municipal use, or irrigation uses within irrigation districts may substitute existing and proposed service-area boundaries for the tax-lot information requested below.

Township	Range	Section	¼ ¼	Tax Lot #	Plan Designation (e.g., Rural Residential/RR-5)	Water to be:			Proposed Land Use:
See Attached Map and landowner list						X Diverted	X Conveyed	X Used	IR
						<input type="checkbox"/> Diverted	<input type="checkbox"/> Conveyed	<input type="checkbox"/> Used	
						<input type="checkbox"/> Diverted	<input type="checkbox"/> Conveyed	<input type="checkbox"/> Used	
						<input type="checkbox"/> Diverted	<input type="checkbox"/> Conveyed	<input type="checkbox"/> Used	

List all counties and cities where water is proposed to be diverted, conveyed, and/or used or developed:

Water to be diverted, conveyed and used in Umatilla County and Morrow County

RECEIVED
 SEP 12 2016
 OWRD

B. Description of Proposed Use

Type of application to be filed with the Water Resources Department:

- Permit to Use or Store Water
 Water Right Transfer
 Permit Amendment or Ground Water Registration Modification
 Limited Water Use License
 Allocation of Conserved Water
 Exchange of Water

Source of water: Reservoir/Pond
 Ground Water
 Surface Water (name) _____

Estimated quantity of water needed: _____ 11 _____ X cubic feet per second
 gallons per minute
 acre-feet

Intended use of water: Irrigation
 Commercial
 Industrial
 Domestic for _____ household(s)
 Municipal
 Quasi-Municipal
 Instream
 Other _____

Briefly describe:

See attached narrative

S-88287

Note to applicant: If the Land Use Information Form cannot be completed while you wait, please have a local government representative sign the receipt at the bottom of the next page and include it with the application filed with the Water Resources Department.

See bottom of Page 3. →

RECEIVED
SEP 12 2016
OWRD

For Local Government Use Only

The following section must be completed by a planning official from each county and city listed unless the project will be located entirely within the city limits. In that case, only the city planning agency must complete this form. This deals only with the local land-use plan. Do not include approval for activities such as building or grading permits.

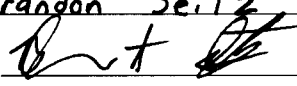
Please check the appropriate box below and provide the requested information

- Land uses to be served by the proposed water uses (including proposed construction) are allowed outright or are not regulated by your comprehensive plan. Cite applicable ordinance section(s): See attached
- Land uses to be served by the proposed water uses (including proposed construction) involve discretionary land-use approvals as listed in the table below. (Please attach documentation of applicable land-use approvals which have already been obtained. Record of Action/land-use decision and accompanying findings are sufficient.) **If approvals have been obtained but all appeal periods have not ended, check "Being pursued."**

Type of Land-Use Approval Needed (e.g., plan amendments, rezones, conditional-use permits, etc.)	Cite Most Significant, Applicable Plan Policies & Ordinance Section References	Land-Use Approval:	
		<input type="checkbox"/> Obtained <input type="checkbox"/> Denied	<input type="checkbox"/> Being Pursued <input type="checkbox"/> Not Being Pursued
		<input type="checkbox"/> Obtained <input type="checkbox"/> Denied	<input type="checkbox"/> Being Pursued <input type="checkbox"/> Not Being Pursued
		<input type="checkbox"/> Obtained <input type="checkbox"/> Denied	<input type="checkbox"/> Being Pursued <input type="checkbox"/> Not Being Pursued
		<input type="checkbox"/> Obtained <input type="checkbox"/> Denied	<input type="checkbox"/> Being Pursued <input type="checkbox"/> Not Being Pursued
		<input type="checkbox"/> Obtained <input type="checkbox"/> Denied	<input type="checkbox"/> Being Pursued <input type="checkbox"/> Not Being Pursued

Local governments are invited to express special land-use concerns or make recommendations to the Water Resources Department regarding this proposed use of water below, or on a separate sheet.

RECEIVED
SEP 12 2016
OWRD

Name: Brandon Seitz Title: Assistant Planner
 Signature:  Phone: 541-278-6249 Date: 9/6/16
 Government Entity: Umatilla County Planning Department

Note to local government representative: Please complete this form or sign the receipt below and return it to the applicant. If you sign the receipt, you will have 30 days from the Water Resources Department's notice date to return the completed Land Use Information Form or WRD may presume the land use associated with the proposed use of water is compatible with local comprehensive plans.




Receipt for Request for Land Use Information

Applicant name: _____
 City or County: _____ Staff contact: _____
 Signature: _____ Phone: _____ Date: _____

Umatilla County

Department of Land Use Planning



DIRECTOR
TAMRA
MABBOTT

LAND USE
PLANNING,
ZONING AND
PERMITTING

CODE
ENFORCEMENT

SOLID WASTE
COMMITTEE

SMOKE
MANAGEMENT

GIS AND
MAPPING

RURAL
ADDRESSING

LIAISON,
NATURAL
RESOURCES &
ENVIRONMENT

Port of Morrow Oregon Water Resources Department Land Use Information Form

Plan Designations:

The following zoning designations exist in the place of use area and along the proposed pipeline.

- Agri-Business/AB
- Exclusive Farm Use/EFU
- Exclusive Farm Use-20/EFU-20
- Exclusive Farm Use-40/EFU-40
- Exclusive Farm Use + Aggregate Resources Overlay/EFU-AR
- Light Industrial/LI
- Heavy Industrial/HI
- Heavy Industrial + Aggregate Resources Overlay/HI-AR
- Rural Tourist Commercial/RTC
- Rural Residential-2/RR-2
- Rural Residential-4/RR-4

Plan Designations in Urban Growth Area (UGA) of the City of Umatilla.

- Exclusive Farm Use/F-1
- Suburban Residential/R-2
- Two Acre Residential/R-1A

Applicable Ordinance Sections:

Farm use is allowed outright in all of the following zones. The applicable sections from the Umatilla County Development Code are listed below.

- AB Section 152.291
- EFU + EFU-20/40/AR Section 152.056
- RR-2 Section 152.131
- RR-4 Section 152.156

Applicable sections for zoning in UGA of the City of Umatilla

- F-1 Section 3.012
- R-2 Section 3.082
- R-1A Section 3.076

RECEIVED
SEP 12 2016
OWRD

Date _____

(For staff use only)



Oregon Water Resources Department
725 Summer Street NE, Suite A
Salem, Oregon 97301-1266
(503) 986-0900
www.wrd.state.or.us

WE ARE RETURNING YOUR APPLICATION FOR THE FOLLOWING REASON(S):

- SECTION 1: _____
- SECTION 2: _____
- SECTION 3: _____
- SECTION 4: _____
- SECTION 5: _____
- SECTION 6: _____
- SECTION 7: _____
- SECTION 8: _____
- SECTION 9: _____
- Land Use Information Form _____
- Provide the legal description of: (1) the property from which the water is to be diverted, (2) any property crossed by the proposed ditch, canal or other work, and (3) any property on which the water is to be used as depicted on the map.
- Fees _____

RECEIVED
SEP 12 2016
OWRD

MAP

- Permanent quality and drawn in ink
- Even map scale not less than 4" = 1 mile (example: 1" = 400 ft, 1" = 1320 ft, etc.)
- North Directional Symbol
- Township, Range, Section, Quarter/Quarter, Tax Lots
- Reference corner on map
- Location of each well, and/or dam if applicable, by reference to a recognized public land survey corner (distances north/south and east/west)
- Indicate the area of use by Quarter/Quarter and tax lot clearly identified
- Number of acres per Quarter/Quarter and hatching to indicate area of use if for primary irrigation, supplemental irrigation, or nursery
- Location of main canals, ditches, pipelines or flumes (if well is outside of the area of use)
- Other _____

Exhibit A

Legal Description of Point of Diversion and Lands Encumbered by Columbia Improvement District Existing Diversion (POD A) and Delivery Infrastructure

Authorized Point of Point of Diversion:

Township	Range	Meridian	Section	¼ ¼	Lot	Location
4N	25E	Willamette	2	NE NW	7	POD located 150 feet South and 2990 feet West from the NE corner of Section 2

Lands Encumbered by Existing Pipe and Canal Works:

Township & Range (Map #)	Tax Lot #	Owner	Address
4N 25E 01	100	Port of Morrow	P.O. Box 401 Boardman, OR 97818
4N 25E 01	102	VADATA, Inc	P.O. Box 81207 Seattle, WA 98108
4N 25E 01	103	Umatilla Electric Cooperative	P.O. Box 1148 Seattle, WA 98108
4N 25E 02	100	Port of Morrow	P.O. Box 401 Boardman, OR 97818
4N 25E 02	104	Boardman Tree Farms	1500 SW 1 st Ave, 1150 Portland, OR 97201
4N 25E 12	103	Port of Morrow	P.O. Box 401 Boardman, OR 97818
4N 26E	3416	Boardman Tree Farms	1500 SW 1 st Ave, 1150 Portland, OR 97201
4N 26E	3419	Oregon Trail Highway LLC	73120 Hwy 207 Echo, OR 97826
4E 26E	4703	Larry & Cheryl Chastagner	P.O. Box 1123 Umatilla, OR 97882
4N 26E	4700	Port of Morrow	P.O. Box 401 Boardman, OR 97818
4N 26E 06	101	Port of Morrow	P.O. Box 401 Boardman, OR 97818
4N 26E 07	100	Port of Morrow	P.O. Box 401 Boardman, OR 97818
4N 26E 07	200	Port of Morrow	P.O. Box 401 Boardman, OR 97818
3N 26E	511	Baker Produce South, LLC	P.O. Box 6812 Kennewick, WA 99336
3N 26E	1400	Peter Meederick	P.O. Box 485

RECEIVED

SEP 12 2016

OWRD

5-00209

			Jerome, ID 8338
3N 26E	1401	Boardman Tree Farms	1500 SW 1 st Ave, 1150 Portland, OR 97201
3N 26E	100	Boardman Tree Farms	1500 SW 1 st Ave, 1150 Portland, OR 97201
3N 26E	500	Boardman Tree Farms	1500 SW 1 st Ave, 1150 Portland, OR 97201
3N 26E	510	Boardman Tree Farms	1500 SW 1 st Ave, 1150 Portland, OR 97201
3N 26E	1700	DSL	
3N 27E	200	Port of Morrow	P.O. Box 401 Boardman, OR 97818

RECEIVED

SEP 12 2016

OWRD

S-88289

Exhibit B

Legal Description of Point of Diversion and Lands Encumbered by Boardman Tree Farms (POD B) Existing Diversion and Delivery Infrastructure

Authorized Point of Diversion:

Township	Range	Meridian	Section	¼ ¼	Lot	Location
4N	25E	Willamette	2	NE NW	7	POD located 150 feet South and 2990 feet West from the NE corner of Section 2

Lands Encumbered by Existing Pipe and Canal Works:

Township & Range (Map #)	Tax Lot #	Owner	Address
4N 25E 01	100	Port of Morrow	P.O. Box 401 Boardman, OR 97818
4N 25E 01	102	VADATA, Inc	P.O. Box 81207 Seattle, WA 98108
4N 25E 01	103	Umatilla Electric Cooperative	P.O. Box 1148 Seattle, WA 98108
4N 25E 02	100	Port of Morrow	P.O. Box 401 Boardman, OR 97818
4N 25E 02	104	Boardman Tree Farms	1500 SW 1 st Ave, 1150 Portland, OR 97201
4N 25E 12	103	Port of Morrow	P.O. Box 401 Boardman, OR 97818
4N 26E	3408	Terra Pomma Land, LLC	P.O. Box 862 Hermiston, Or 97838
4N 26E	3414	Boardman Tree Farms	1500 SW 1 st Ave, 1150 Portland, OR 97201
4N 26E	3415	Windy River	822 Highway 395 S. #423 Hermiston, OR 97838
4N 26E	5200	Gerald Peterson	62000 Valby Rd lone, OR 97843
4N 26E	5202	Shannon Collins, et al	600 NW Despain Ave Pendleton, OR 9801
4N 26E 06	101	Port of Morrow	P.O. Box 401 Boardman, OR 97818
4N 26E 07	100	Port of Morrow	P.O. Box 401 Boardman, OR 97818
4N 26E 07	200	Port of Morrow	P.O. Box 401 Boardman, OR 97818

RECEIVED

SEP 12 2016

OWRD

5-88289

4N 26E 07	202	Terra Pomma Land, LLC	P.O. Box 862 Hermiston, Or 97838
-----------	-----	-----------------------	-------------------------------------

RECEIVED
SEP 12 2016
OWRD

S-88289

Exhibit C

Legal Description of Point of Diversion and Lands Encumbered by Fredrickson Farms (POD C) Existing Diversion and Delivery Infrastructure

Authorized Point of Diversion:

Township	Range	Meridian	Section	¼ ¼	Lot	Location
5N	25E	Willamette	35	SW SE	3	POD located 80 feet North and 2480 feet West from the SE Corner of Section 35

Lands Encumbered by Existing Pipe and Canal Works:

Township & Range (Map #)	Tax Lot #	Owner	Address
4N 25E 01	100	Port of Morrow	P.O. Box 401 Boardman, OR 97818
4N 26E 05	100	Kaizen Holdings, LLC	P.O. Box 109 Boardman, OR 97818
4N 26E 06	100	Port of Morrow	P.O. Box 401 Boardman, OR 97818
4N 26E 07	100	Port of Morrow	P.O. Box 401 Boardman, OR 97818
4N 26E 08	200	Kaizen Holdings, LLC	P.O. Box 109 Boardman, OR 97818
4N 26E 08	300	USA (BLM)	
4N 26 09	100	Kaizen Holdings, LLC	P.O. Box 109 Boardman, OR 97818
5N 25E 35	100	USA (USACE)	
5N 25E 35	301	Port of Morrow	P.O. Box 401 Boardman, OR 97818
5N 25E 36	100	USA (USACE)	
5N 26E 31	400	Kaizen Holdings, LLC	P.O. Box 109 Boardman, OR 97818
5N 26E 32	100	Kaizen Holdings, LLC	P.O. Box 109 Boardman, OR 97818

RECEIVED
SEP 12 2016
OWRD

5-88289

Exhibit D

Legal Description of Point of Diversion and Lands Encumbered by Proposed NOWA Central Project (POD D) Diversion and Delivery Infrastructure

Authorized Point of Diversion:

Township	Range	Meridian	Section	¼ ¼	Lot	Location
5N	27E	Willamette	13	NW SW	4	POD located 2400 feet North and 330 feet East from the SW Corner, Section 13

Lands Encumbered by Proposed Pipe and Canal Works:

Township & Range (Map #)	Tax Lot #	Owner	Address
4N 27E	100	Lamb-Weston	P.O. Box 1900 Pasco, WA 99302
4N 27E	200	USA	P.O. Box 2965 Portland, OR 97208
4N 27E	206	Lamb-Weston, Inc	P.O. Box 1900 Pasco, WA 99302
4N 27E	300	Lamb-Weston, Inc	P.O. Box 1900 Pasco, WA 99302
4N 27E	301	Lamb-Weston, Inc	P.O. Box 1900 Pasco, WA 99302
4N 27E	400	Robert and Lou Bellinger	29760 Bellinger Rd Hermiston, OR 97838
4N 27E	401	Westland Irrigation District	P.O. Box 944 Hermiston, OR 97838
4N 27E	600	Robert & Lou Bellinger	29760 Bellinger Rd Hermiston, OR 97838
4N 27E	701	Robert & Lout Bellinger	29760 Bellinger Rd Hermiston, OR 97838
4N 27E	900	Malcom & Valdine Skinner	78639 Walker Rd Hermiston, OR 97838
4N 27E	1100	Malcom & Valdine Skinner	78639 Walker Rd Hermiston, OR 97838
4N 28E 07A	200	Robert & Barbara Hahn	121 Sunnybank Rd Hermiston, OR 97838
4N 28E 07B	102	Raymond & Judith Vogt	79639 Lewis Rd Echo, OR 97826
4N 28E 07B	103	Dan McCarty	27471 McCarty Ranch Rd Echo, OR 97826
4N 28E 07B	200	Lamb-Weston, Inc	P.O. Box 1900 Pasco, WA 99302
4N 28E 07B	202	Lamb-Weston, Inc	P.O. Box 1900 Pasco, WA 99302

RECEIVED

SEP 12 2016

OWRD

5-88289

4N 28E B	3706	Ascencion & Silvia Ibarra	PO Box 369 Echo, OR 97826
4N 28E B	3707	Westland Irrigation District	P.O Box 944 Hermiston, OR 97838
4N 28E B	3800	William & Stacey Gerbasch	80011 Agnew Rd Hermiston, OR 97838
4N 28E B	3802	Jason & Tandi Cleaver	P.O. Box 1191 Hermiston, OR 97838
4N 28E B	4100	Jerry & Deborah Walter	79842 Agnew Rd Hermiston, OR 97838
4N 28E B	4200	Mathew & Doris Doherty	79972 Agnew Rd Hermiston, OR 97838
4N 28E B	4201	Mathew & Doris Doherty	79972 Agnew Rd Hermiston, OR 97838
4N 28E B	4203	Lamb-Weston, Inc	P.O. Box 1900 Pasco, WA 99302
4N 28E B	12500	Westland Irrigation District	P.O Box 944 Hermiston, OR 97838
4N 28E B	12800	Westland Irrigation District	P.O Box 944 Hermiston, OR 97838
5N 27E	501	N&C Land, LLC	P.O. Box 1191 Hermiston, OR 97838
5N 27E	501 A1	Amstad Farms, LLC	P.O. Box 890 Hermiston, OR 97838
5N 27E	502	N&C Land, LLC	P.O. Box 1191 Hermiston, OR 97838
5N 27E	502 A1	Amstad Farms, LLC	P.O. Box 890 Hermiston, OR 97838
5N 27E	505	Jeffery & Brenda Oertwich	P.O. Box 944 Hermiston, OR 97838
5N 27E	600	Western Mtg & Realty Co. C/o Alan Clever	P.O. Box 1191 Hermiston, OR 97838
5N 27E	601	Amstad Farms, LLC	P.O. Box 890 Hermiston, OR 97838
5N 27E	602	Amstad Farms, LLC	P.O. Box 890 Hermiston, OR 97838
5N 27E	900	USA	P.O Box 2965 Portland, OR 97208
5N 27E 13	1301	USA	P.O Box 2965 Portland, OR 97208
5N 27E 13	1301 A1	N&C Land, LLC	P.O. Box 1191 Hermiston, OR 97838
5N 27E 13	3300	N&C Land, LLC	P.O. Box 1191 Hermiston, OR 97838
5N 27E 13	3301	N&C Land, LLC	P.O. Box 1191 Hermiston, OR 97838
5N 27E 13	3301 A1	Amstad Farms, LLC	P.O. Box 890 Hermiston, OR 97838
5N 27E 13 C	800	Amstad Farms, LLC	P.O. Box 890 Hermiston, OR 97838

RECEIVED

SEP 12 2016

OWRD

S-08207

5N 27E 13 C	2200	Amstad Farms, LLC	P.O. Box 890 Hermiston, OR 97838
5N 27E 13 D	100	USA	P.O. Box 2965 Portland, OR 97208
5N 28E 18	904	William McClannahan	
5N 28E C	1200	Amstad Farms, LLC	P.O. Box 890 Hermiston, OR 97838
5N 28E C	1300	Amstad Farms, LLC	P.O. Box 890 Hermiston, OR 97838
5N 28E C	6602	Western Mtg & Realty Co	P.O. Box 1191 Hermiston, OR 97838
5N 28E C	6700	Western Mtg & Realty Co	P.O. Box 1191 Hermiston, OR 97838
5N 28E C	6701	Amstad Farms, LLC	P.O. Box 890 Hermiston, OR 97838

RECEIVED
SEP 12 2016
OWRD

EXHIBIT E
TAX LOT MAP OF EXISTING DIVERSION AND
CONVEYANCE WORKS

RECEIVED
SEP. 12 2016
OWRD

EXHIBIT H
POU LANDOWNER LIST (MORROW COUNTY)

RECEIVED
SEP 12 2016
OWRO

S-88289

RECEIVED

SEP 24 2015

WRD

MTOWN	MRANGE	MTAXLOT	Section	OWNER1	OWNER2	OWNER3	AGENT	MAIL	MAILCTY	MAILST	ZIP
2N	26	100		RUST, SHANNON LYNN, 40% ETAL		MADER, LAVONNE, & FRANK TRUSTEE, 40%		77252 MADER-RUST LN	ECHO	OR	97826
2N	27	100		RUST, SHANNON LYNN ETAL		MADER, LAVONNE & FRANK, TRUSTEES		77252 MADER-RUST LN	ECHO	OR	97826
2N	27	100		MADER/RUST, INC				77252 MADER-RUST LN	ECHO	OR	97826
2N	27	100		RUST, SHANNON LYNN & MADER, FRANK, TRUST		MADER, LAVONNE, TRUSTEE		77252 MADER-RUST LN	ECHO	OR	97826
2N	27	100		RUST, SHANNON LYNN, 40% ETAL		MADER, FRANK & LAVONNE, TRUSTEES, 40%		77226 MADER-RUST LN	ECHO	OR	97826
2N	27	102		RUST, SHANNON LYNN ETAL		MADER, LAVONNE & FRANK, TRUSTEES		77252 MADER-RUST LN	ECHO	OR	97826
2N	27	102		RUST, SHANNON LYNN ETAL		MADER, LAVONNE & FRANK, TRUSTEES		77252 MADER-RUST LN	ECHO	OR	97826
2N	27	102		RUST, SHANNON LYNN & MADER, FRANK, TRUST		MADER, LAVONNE, TRUSTEE		77252 MADER-RUST LN	ECHO	OR	97826
2N	27	102		EXELON WIND LLC				4601 WESTOWN PKWY WEST DESH IA		OR	50266
2N	26	200		UNDSAY, LAWRENCE D & LINDSAY, CORRINE A				PO BOX 307	LEXINGTON	OR	97839
2N	27	200		USA (BLM)							0
2N	27	200		UNDSAY, LAWRENCE D & LINDSAY, CORRINE A				PO BOX 307	LEXINGTON	OR	97839
2N	27	300		IVAR & LINA LLC				1915 W ALLELUIA AVE	HERMISTO	OR	97838
2N	26	301		OREGON WIND FARMS, LLC				3145 GREARY BLVD 723 SAN FRANC CA			94118
2N	26	301		LINDSAY, LAWRENCE D & LINDSAY, CORRINE A				PO BOX 307	LEXINGTON	OR	97839
2N	27	301		N & C FARMS, LLC				71062 PERKINS RD	ECHO	OR	97826
2N	27	301		N & C FARMS, LLC				71062 PERKINS RD	ECHO	OR	97826
2N	26	302		BOARDMAN TREE FARM, LLC				1900 SW 1ST AVE, STE 9 PORTLAND OR			97201
2N	27	302		RUST, SHANNON LYNN ETAL				77252 MADER-RUST LN	ECHO	OR	97826
2N	27	302		RUST, SHANNON LYNN, 40%				77226 MADER-RUST LN	ECHO	OR	97826
2N	26	303		UNDSAY, LAWRENCE D & LINDSAY, CORRINE A				PO BOX 307	LEXINGTON	OR	97839
2N	27	303		RUST, SHANNON LYNN ETAL				77252 MADER-RUST LN	ECHO	OR	97826
2N	27	303		RUST, SHANNON LYNN, 40% ETAL				77226 MADER-RUST LN	ECHO	OR	97826
2N	26	304		UNDSAY, LAWRENCE D & LINDSAY, CORRINE A				PO BOX 307	LEXINGTON	OR	97839
2N	27	304		BRAY, JOSHUA T & BRAY, SANDRA D				70056 WAGON TRAIL R ECHO	OR		97826
2N	27	305		IVAR & LINA LLC				1915 W ALLELUIA AVE	HERMISTO	OR	97838
2N	26	306		UNDSAY, LAWRENCE D & LINDSAY, CORRINE A				PO BOX 307	LEXINGTON	OR	97839
2N	26	307		FINLEY BUTTES LTD PARTNERSHIP				3 WATERWAY SQUARE THE WOOD TX			77380
2N	26	307		FINLEY BUTTES LTD PARTNERSHIP				3 WATERWAY SQUARE THE WOOD TX			77380
2N	26	308		UNDSAY, DAN & LINDSAY, ASHLEY				PO BOX 307	LEXINGTON	OR	97839
2N	26	400		FINLEY BUTTES LTD PARTNERSHIP				3 WATERWAY SQUARE THE WOOD TX			77380
2N	26	400		FINLEY BIOENERGY, LLC				4088 ORCHARD DR	LAKE OSWEO	OR	97035
2N	26	500		BAKER PRODUCE SOUTH, INC				PO BOX 6812	KENNEWIC WA		99336
2N	26	500		BAKER PRODUCE SOUTH, INC				PO BOX 6812	KENNEWIC WA		99336
2N	26	501		BAKER PRODUCE SOUTH, INC				PO BOX 6812	KENNEWIC WA		99336
2N	26	600		BAKER PRODUCE SOUTH, INC				PO BOX 6812	KENNEWIC WA		99336
2N	26	603		BAKER PRODUCE SOUTH, INC				PO BOX 6812	KENNEWIC WA		99336
2N	26	800		IVAR & LINA LLC				1915 W ALLELUIA AVE	HERMISTO	OR	97838
2N	26	800		OREGON WIND FARMS, LLC				4120 DOUGLAS BLVD 31 GRAINITE B. CA			95746
2N	26	900		BAKER PRODUCE SOUTH, INC				PO BOX 6812	KENNEWIC WA		99336
2N	26	1100		BEAM, ALVIN A & BEAM, RITA MARIE WHITE				74681 ALPINE LN	LEXINGTON	OR	97839
2N	26	1101		MATHENY, PATRICIA R, TRUSTEE				74596 ALPINE LN	LEXINGTON	OR	97839
2N	26	1101		MATHENY, PATRICIA R, TRUSTEE				74596 ALPINE LN	LEXINGTON	OR	97839
2N	26	1102		IVAR & LINA LLC				1915 W ALLELUIA AVE	HERMISTO	OR	97838
2N	26	1102		IVAR & LINA LLC				1915 W ALLELUIA AVE	HERMISTO	OR	97838
2N	26	1103		FREE, RANDALL R & MARGARET				71151 DOHERTY RD	LEXINGTON	OR	97839
2N	26	1104		CLARKESTON DEVELOPMENT COMPANY ETAL				4559 E NORTH GLENNING SPOKANE WA			99223
2N	26	1200		GRIEB FARMS, INC				PO BOX 308	LEXINGTON	OR	97839

BILL TOMLINSON

RECEIVED
SEP 12 2015
10:27:33

RECEIVED

DEC 24 2015

PO BOX 1725 HERMISTO OR 97838
 3620 INDEPENDENCE RISSUNNYSIDE WA 98944
 29299 MADISON RD ECHO OR 97826
 10 S DEARBORNE ST 51 CHICAGO IL 60603
 77252 MADER-RUST LN ECHO OR 97826
 77252 MADER-RUST LN ECHO OR 97826
 10 S DEARBORNE ST 51 CHICAGO IL 60603
 GREENWOOD TREE 15500 SW 1ST AVE, STE 9 PORTLAND OR 97201
 29299 MADISON RD ECHO OR 97826
 PO BOX 485 JEROIME ID 83338
 29299 MADISON RD ECHO OR 97826
 1500 SW 1ST AVE, STE 9 PORTLAND OR 97201
 29299 MADISON RD ECHO OR 97826
 PO BOX 307 LEXINGTON OR 97839
 PO BOX 307 LEXINGTON OR 97201
 1500 SW 1ST AVE, STE 9 PORTLAND OR 97201
 PO BOX 307 LEXINGTON OR 97839
 PO BOX 307 LEXINGTON OR 97839
 3 WATERWAY SQUARE THE WOOD TX 77380
 PO BOX 6812 KENNEWIC WA 99336
 29299 MADISON RD ECHO OR 97826
 PO BOX 307 LEXINGTON OR 97839
 0
 1010 N BALDWIN ST PORTLAND OR 97217
 75694 GUN CLUB RD HERMISTO OR 97838
 75816 FRONTAGE RD HERMISTO OR 97838
 74854 WASHINGTON LN IRRIGON OR 97844
 0
 74826 DEPOT LN IRRIGON OR 97844
 PO BOX 1191 HERMISTO OR 97838
 PO BOX 109 BOARDMAI OR 97818
 PO BOX 200 BOARDMAI OR 97818
 PO BOX 109 BOARDMAI OR 97818
 PO BOX 4561 PASCO WA 99302
 8370 GRAND RONDE RE GRAND RO OR 97347
 75816 FRONTAGE RD HERMISTO OR 97838
 75816 FRONTAGE RD HERMISTO OR 97838
 78887 PETERS RD BOARDMAI OR 97818
 PO BOX 1254 BOARDMAI OR 97818
 75816 FRONTAGE RD HERMISTO OR 97838
 563 E REEDER DR HERMISTO OR 97838
 2060 E BRIDGITTE AVE HERMISTO OR 97838
 77126 COUNTY LINE RD HERMISTO OR 97838
 75816 FRONTAGE RD HERMISTO OR 97838
 76016 FRONTAGE ROAD HERMISTO OR 97838
 PO BOX 788 HEPPNER OR 97836
 PO BOX 5 NORTH PLJ OR 97133
 75816 FRONTAGE RD HERMISTO OR 97838

ATTN: DAVID WANG
 MADER, L FRANKLIN & C L
 MADER, L FRANKLIN & C L, 40% ETAL
 MADER, FRANK & LAVONNE, TRUSTEES
 ATTN: DAVID WANG

GREENWOOD TREE FARM FUNI

WASTE CONNECTIONS, INC
 BAKER PRODUCE SOUTH, INC

WOOD, JAMES A

HANSELL, TYLER JOHNSON & ANDERSON-HANSEL
 SAGE HOLLOW RANCH, LLC
 SAGE HOLLOW RANCH, LLC
 MADISON RANCHES LAND 1 LLC
 ECHO WINDFARMS
 RUST, SHANNON LYNN ETAL
 RUST, SHANNON LYNN, 40% ETAL
 RUST, SHANNON LYNN ETAL
 ECHO WINDFARMS
 STATE OF OREGON (STATE LANDS)
 MADISON RANCHES LAND 1 LLC
 MEENDERICK, PETER E
 MADISON RANCHES LAND 4 LLC
 BOARDMAN TREE FARM, LLC
 MADISON RANCHES LAND 4 LLC
 LINDSAY, LAWRENCE D & LINDSAY, CORRINE A
 LINDSAY, LAWRENCE D & LINDSAY, CORRINE A
 BOARDMAN TREE FARM, LLC
 LINDSAY, LAWRENCE D & LINDSAY, CORRINE A
 LINDSAY, LAWRENCE D & LINDSAY, CORRINE A
 FINLEY BUTTES LTD PARTNERSHIP
 STATE OF OREGON (STATE LANDS)
 MADISON RANCHES LAND 1 LLC
 LINDSAY, LAWRENCE D & LINDSAY, CORRINE A
 USA (ARMY DEPOT)
 RAMIREZ OROZCO, ERNESTO ETAL
 ROUBIDOUX, ROBERT SHANE
 28 AYLETT HOME PLACE, LLC 1/2 ETAL
 28 ROCK SOLID SAND & GRAVEL, LLC
 USA (ARMY DEPOT)
 2 WALKER, JOHN W & KREUGER, IRINA
 3 CLEAVER LAND, LLC
 4 KAIZEN HOLDINGS, LLC
 7 PORT OF MORROW
 8 KAIZEN HOLDINGS, LLC
 ROSE, HOPE
 DIEHL, ROBERT
 7-A'S, INC
 28 AYLETT HOME PLACE, LLC 1/2 ETAL
 RODRIGUEZ MEDRANO, FROILAN
 RAMIREZ MUNOZ, CLAUDIA
 AYLETT, JEDEDIAH W & AYLETT, CYNTHIA A
 NAVARRETE, ELEAZAR & MONZON ARIAS, ALMA
 TOMLINSON, JAY D
 COUNTY LINE WATER IMPROVEMENT DISTRICT
 28 AYLETT, JEDEDIAH W, 50% ETAL
 SOLANO, JOSE & SOLANO, ELENA
 MORROW COUNTY
 WOOD FARM, LLC
 28 AYLETT, JEDEDIAH W, 50% ETAL

AYLETT, JEDEDIAH W

AYLETT, JEDEDIAH W

RECEIVED
 SEP 12 2016
 COM-FBI

4N	27	500	WOOD FARM INVESTMENTS			6339 SW ROUNDTREE C	PORTLAND OR	97219
4N	27	600	CARROLL, DWAYNE M & CARROLL, GERALDINE R			77402 DESERT RD	HERMISTO:OR	97838
4N	27	600 20C	BERNAL, MARGARITO & BERNAL, VELIA ESTHER			76094 FRONTAGE RD	HERMISTO:OR	97838
4N	27	601	CARROLL, DWAYNE M & CARROLL, GERALDINE R			77402 DESERT RD	HERMISTO:OR	97838
4N	27	602	CARROLL, DWAYNE M & CARROLL, GERALDINE R			77402 DESERT RD	HERMISTO:OR	97838
4N	27	700 20C	KEEL, JAY DEE			76144 FRONTAGE LN	HERMISTO:OR	97838
4N	27	700	CARROLL, GERALDINE			77402 DESERT RD	HERMISTO:OR	97838
4N	27	700	28 HERMISTON ROD & GUN CLUB			PO BOX 202	HERMISTO:OR	97838
4N	27	701	CARROLL, GERALDINE			77402 DESERT RD	HERMISTO:OR	97838
4N	27	701	28 AYLETT, JEDEDIAH			75816 FRONTAGE RD	HERMISTO:OR	97838
4N	27	702	CARROLL, DWAYNE M & GERALDINE			77402 DESERT RD	HERMISTO:OR	97838
4N	27	800	28 ROCK IT LLC			74854 WASHINGTON LN	IRRIGON OR	97844
4N	27	800 20C	KEEL, JAY DEE			76144 FRONTAGE LN	HERMISTO:OR	97838
4N	27	800	12 H, INC			77398 COUNTY LINE RD	HERMISTO:OR	97838
4N	27	800	FMC FINANCE CORPORATION			77398 COUNTY LINE RD	HERMISTO:OR	97838
4N	27	900	28 12 H, INC			77398 COUNTY LINE RD	HERMISTO:OR	97838
4N	27	900 20C	RICHARDS, DONALD A			76334 FRONTAGE RD	HERMISTO:OR	97838
4N	27	900	AYLETT HOME PLACE LLC, 50% ETAL			75816 FRONTAGE RD	HERMISTO:OR	97838
4N	27	901	UMATILLA ELECTRIC CO-OP			75816 FRONTAGE RD	HERMISTO:OR	97838
4N	27	1000	28 12 H, INC			0		
4N	27	1100	28 AYLETT HOME PLACE, LLC 1/2 ETAL			77398 COUNTY LINE RD	HERMISTO:OR	97838
4N	27	1101	AYLETT, JEDEDIAH W			75816 FRONTAGE RD	HERMISTO:OR	97838
4N	27	1101	YATTEL INC			75816 FRONTAGE RD	HERMISTO:OR	97838
4N	27	1101	AYLETT HOME PLACE, LLC 1/2 ETAL			75816 FRONTAGE RD	HERMISTO:OR	97838
4N	27	1101	AYLETT, JEDEDIAH W			75816 FRONTAGE RD	HERMISTO:OR	97838
4N	26	3420	GTFF MILL CORP		AYLETT, JEDEDIAH W	1500 SW 1ST AVE 940	PORTLAND OR	97201
4N	26	3420	GTFF MILL CORP		AYLETT, JEDEDIAH W	1500 SW 1ST AVE 940	PORTLAND OR	97201
4N	26	3420	UPPER COLUMBIA MILL, LLC		ONE WORLD TRADE CENTER	1618 SW FIRST AVE STE	PORTLAND OR	97201
4N	26	3420	FERRELGAS		COLLINS MANAGEMENT CORP	ONE LIBERTY PLAZA	LIBERTY MO	64068
4N	26	3420	HELLER AND SONS DISTRIBUTING		COLLINS MANAGEMENT CORP	PO BOX 66	HERMISTO:OR	97838
4N	26	3420	UPPER COLUMBIA MILL, LLC		COLLINS MANAGEMENT CORP	1618 SW FIRST AVE STE	PORTLAND OR	97201
4N	26	3420	COLUMBIA PLYWOOD CORPORATION		COLLINS MANAGEMENT CORP	4949 S HWY 97	KLAMATH OR	97603
4N	26	3420	COLUMBIA PLYWOOD CORPORATION		COLLINS MANAGEMENT CORP	4949 S HWY 97	KLAMATH OR	97603
4N	26	3420	GE CAPITAL COMMERCIAL INC		COLUMBIA PLYWOOD CORP	4949 S HWY 97	KLAMATH OR	97603

RECEIVED
 SEP 12 2016
 OWARD

EXHIBIT I

NARRATIVE DESCRIPTION OF CENTRAL PROJECT CONSTRUCTION

NOWA CENTRAL WATER DELIVERY PROJECT

Description of Proposed Central Project

General System Layout

The Northeast Oregon Water Association (NOWA) is proposing to divert 35 cubic-feet-per-second (cfs) of Columbia River water at a proposed new central pump station located approximately 1 mile west of Umatilla, Oregon in the John Day Pool of the Columbia River. The new pump station would be co-located with an existing agricultural pump station (Amstad Farms). A pipeline would run from the new pump station approximately south for a total of approximately 5 miles, either terminating to atmosphere at an existing overflow pond owned and operated by Westland Irrigation District (WID) or terminating at the WID A-Line canal. Water that is diverted during the irrigation season would be delivered to the WID overflow pond or the A-Line canal, and then conveyed by WID to authorized places of use. An Aquifer Recharge option is also being considered for the same system during the non-irrigation months, but any such use would be included in a separate water right application. The entire system would share the Amstad Farms intake screen (fish screen) and pipeline, but a new pump station would be necessary. The pipeline route was determined based on communications between NOWA and interested landowners.

The only major obstacles for the pipeline include crossings of Highway 730 and the West Extension Irrigation District (WEID) canal. There are a few other minor farm crossings that could be completed without boring.

Pump Stations

The system as proposed requires a new pump station on the Columbia River. The pump station would be located adjacent to the existing Amstad Farms pump station. The System would share Amstad Farms' intake screen and pipeline. The shared portion of the intake would be purchased or leased from Amstad Farms. The Amstad Farms intake screen and manifold will allow for 35 cfs of capacity beyond the maximum pumping rate for current water rights. It is anticipated that during periods when Amstad Farms is not pumping at its full capacity that

RECEIVED
SEP 12 2016
OWARO

additional capacity in the intake may be leased, up to a total of 45 cfs for the new system. The new pipeline as proposed would have a capacity of 45 cfs.

The new Columbia River pump station would have a total capacity of 45 cfs (20,196 gpm) at a total head of 470 feet. The river pump station would require an upgrade to the electrical substation that currently serves Amstad Farms. The system should not require any booster pumps to convey water from the Columbia River pump station to the pipeline termination to atmosphere or the WID A-Line canal. Construction completion is estimated to take place prior to the 2015 irrigation season.

Conveyance Infrastructure and Points of Delivery

The pipeline would consist mostly of 42-inch diameter PVC pipe with the first approximately 2,300 feet of the pipeline consisting of steel due to pressure requirements. The pipeline would reach its peak elevation about 9,400 feet before the A-Line (WID) overflow pond. Based upon this downhill travel, the pipeline would be downsized to 36 inches in diameter because of excess available pressure. If the system is intended to be purely pressurized in the future, it may be advantageous to increase the pipeline diameter to 42 inches, which would be designed to conserve pressure. If it is intended to be a discharge to atmosphere, there will be approximately 50 psi of pressure available that could be used for in-line hydroelectric generation. This option is being explored but is not under consideration as part of the current water right permit application.

RECEIVED
SEP 12 2016
OWFD

EXHIBIT J

NARRATIVE DESCRIPTION FROM IRZ CONSULTING
DOCUMENTING AVERAGE WATER USE

RECEIVED
SEP 12 2016
CMAA/CIO



Eastern Oregon communities are all centered on agriculture. With the abundant sunshine and the long growing season, the region is considered prime farm ground. With the variety of crops that are grown in the area, it allows numerous food processing facilities to be based here providing employment for many citizens. The output of their product is shipped around the state for further processing providing jobs for other areas in Oregon. The thriving communities in Eastern Oregon all depend on agriculture to provide them with a living wage. The basis for agriculture that keeps this area alive is water.

Many excellent quality high value crops are grown in the area by using Good Agricultural Practices. This entails taking care of the soil all year round instead of only when there is a crop planted.

In the fall it is considered a Good Agricultural Practice to plant a cover crop to shelter the soil through the winter until planting the following spring. This practice is used to suppress weeds by choking them out, and reduces soil water evaporation by increasing shade. Cover crops also improve soil health by creating channels in the soil with the plant's roots, and reduces soil erosion caused by wind and water runoff. A cover crop can consume upwards of 3 to 4 inches of water depending on the time of year it is planted.

Before tillage and planting can occur, there needs to be an optimal amount of moisture available in the soil. Our primary soil type in the region is the sandy loam. If the sandy loam does not have enough moisture, the equipment will be unable to produce the desired effects that are needed from tillage. Optimal amount of moisture needs to be in place for the seeds to germinate. After planting has occurred, 1 to 2 inches of water is typically irrigated on the field in order to achieve prime germination.

Crop water needs vary by plant variety, but one thing is true for all plants; they need the right amount of water at key stages of plant growth in order to produce a viable product. In this area, water usage can range from 36 to 40 inches of water per season for high quality food output.

With these Good Agricultural Practices in place in the area, it can take upwards of 38-42 inches of irrigation a year.

RECEIVED
SEP 12 2018
CIVIL

500 N 1st Street | Hermiston, Oregon 97838 | 541.567.0252 *off.* | www.irz.com
2815 St. Andrews Loop, Suite A | Pasco, Washington 99301 | 509.544.2295 *off.*

EXHIBIT I

LEGAL DESCRIPTION OF POU BOUNDARY Acreage
By Quarter/Quarter

RECEIVED
SEP 12 2016
2016-1

Legal Description of POU

A tract of land including:

Township 2 North, Range 26: Sections 1, 12 and 13.

Township 2 North, Range 27: Sections 1 through 13.

Township 2 North, Range 28: Sections 1 through 13.

Township 3 North, Range 26: East half of Section 14, and Sections 13, 24, 25, and 36.

Township 3 North, Section 27: Sections 1 through 5 and Sections 8 through 36.

Township 3 North, Range 28: Sections 1 through 36.

Township 3 North, Range 29: Sections 6, 7, 17, 18, 19, 20, 29, 30, 31, 32; Northwest Quarter, Southwest Quarter, and Southeast Quarter of Section 5 excepting therefrom all lands lying north and east of the centerline of the Umatilla River; West Half, Southeast Quarter of Section 8 excepting therefrom all lands lying east of the centerline of the Umatilla River; West Half of Section 16 excepting therefrom all lands lying east of the centerline of the Umatilla River; West Half of Section 21, 28 and 33.

Township 4 North, Range 26: East half of Sections 1, 12, and 13 and Northeast Quarter of Section 24.

Township 4 North, Range 27: Sections 1 through 36.

Township 4 North, Range 28: Sections 5, 6, 7, 18, 31, 32; West Half, and Northeast Quarter of Section 4 excepting therefrom all lands lying East of the centerline of the Umatilla River; West Half, East Half of Section 8 excepting therefrom all lands lying east of the centerline of the Umatilla River; Northwest Quarter of Section 9 excepting therefrom all lands lying east and south of the centerline of the Umatilla River; East Half of Section 16 excepting therefrom all lands lying east of the centerline of the Umatilla River; Section 17 excepting therefrom all lands lying south and east from the centerline of the Umatilla River; Section 19 excepting therefrom all lands lying South of the centerline of the Umatilla River; West Half of Section 20 excepting therefrom all lands lying South and East of the centerline of the Umatilla River; Southeast Quarter of Section 28 excepting therefrom all lands lying North and East of the centerline of the Umatilla River; South Half and Northwest Quarter of Section 29 excepting therefrom all lands lying North and East of the Umatilla River; Section 30 excepting therefrom all lands lying North

RECEIVED
SEP 12 2016
OWRD

and East of the centerline of the Umatilla River; Sections 33, 34, 35 and 36 excepting therefrom all lands lying North of the centerline of the Umatilla River.

Township 4 North, Range 29: Southwest Quarter, Northwest Quarter and Southeast Quarter of Section 31 excepting therefrom all lands lying East and North of the centerline of the Umatilla River.

Township 5 North, Range 27: Sections 25 and 32 through 36; Southwest Quarter, Southeast Quarter, South Half and Northeast Quarter of Northeast Quarter of Section 31.

Township 5 North, Range 28: Sections 29, 30, 31, 32; West Half of Section 28 excepting therefrom all lands lying East of the centerline of the Umatilla River; West Half of Section 33 excepting therefrom all lands lying East of the centerline of the Umatilla River.

All lands lying East of the Willamette Meridian

RECEIVED
SEP 12 2016
10:00 AM

2-08209

ACCT_ID	MAP & TAX LOT	OWNER	IN_CARE_OF	AGENT	ADDRESS	CITY	STATE	ZIP	AC
106925	2N27000000100	HALE BROS INC			73120 HIGHWAY 207	ECHO	OR	97826-9019	449.64
106926	2N27000000200	MADISON RANCHES LAND 3 LLC ETAL	C/O MADISON KENT		29299 MADISON RD	ECHO	OR	97826-9016	82.24
106928	2N27000000400	HALE BROTHERS INC			73120 HIGHWAY 207	ECHO	OR	97826-9019	20
106929	2N27000000401	HALE BROTHERS INC			73120 HIGHWAY 207	ECHO	OR	97826-9019	240
106930	2N27000000402	HALE BROTHERS INC			73120 HIGHWAY 207	ECHO	OR	97826-9019	10
106931	2N27000000403	HALE BROTHERS INC			73120 HIGHWAY 207	ECHO	OR	97826-9019	70
106932	2N27000000404	HALE BROTHERS INC			73120 HIGHWAY 207	ECHO	OR	97826-9019	118.55
106933	2N27000000500	HALE FARMS LLC			73120 HIGHWAY 207	ECHO	OR	97826-9019	129.12
135466	2N27000000590	STATE OF OREGON			4040 FAIRVIEW INDUSTRIAL DR SE #MS2	SALEM	OR	97302-1142	2.88
106934	2N27000000600	HALE RICK L & JOHANNA L			73426 HIGHWAY 207	ECHO	OR	97826-9019	269.5
106936	2N27000000700U2	CLARKSTON DEVELOPMENT CO 20%ETAL80%	C/O TOMLINSON W R		2181 CALUSA LAKES BLVD	NOKOMIS	FL	34275-5348	31.63
106937	2N27000000700U3	RUST SHANNON LYNN ETAL 80% ETAL 20%			77226 MADER RUST LN	ECHO	OR	97826-9034	126.52
106939	2N27000000800U2	CLARKSTON DEVELOPMENT CO 20%ETAL80%	C/O TOMLINSON W R		2181 CALUSA LAKES BLVD	NOKOMIS	FL	34275-5348	32.44
106940	2N27000000800U3	RUST SHANNON LYNN ETAL 80% ETAL 20%			77226 MADER RUST LN	ECHO	OR	97826-9034	129.75
106942	2N27000000900U2	CLARKSTON DEVELOPMENT CO 20%ETAL80%	C/O TOMLINSON W R		2181 CALUSA LAKES BLVD	NOKOMIS	FL	34275-5348	96.45
106943	2N27000000900U3	RUST SHANNON LYNN ETAL 80% ETAL 20%			77226 MADER RUST LN	ECHO	OR	97826-9034	385.78
106945	2N27000001000U2	CLARKSTON DEVELOPMENT CO 20%ETAL80%	C/O TOMLINSON W R		2181 CALUSA LAKES BLVD	NOKOMIS	FL	34275-5348	96
106946	2N27000001000U3	RUST SHANNON LYNN ETAL 80% ETAL 20%			77226 MADER RUST LN	ECHO	OR	97826-9034	384
106948	2N27000001100U2	CLARKSTON DEVELOPMENT CO 20%ETAL80%	C/O TOMLINSON W R		2181 CALUSA LAKES BLVD	NOKOMIS	FL	34275-5348	40
106949	2N27000001100U3	RUST SHANNON LYNN ETAL 80% ETAL 20%			77226 MADER RUST LN	ECHO	OR	97826-9034	160
106950	2N27000001200	MYERS FARM CO			72446 HIGHWAY 207	ECHO	OR	97826	777.54
106951	2N27000001202	WEST FLYING SERVICE INC			72837 HIGHWAY 207	ECHO	OR	97826-9030	11.36
106952	2N27000001300	HALE FARMS LLC			73120 HIGHWAY 207	ECHO	OR	97826-9019	155.86
106953	2N27000001400	HALE BROTHERS INC			73120 HIGHWAY 207	ECHO	OR	97826-9019	26.67
106954	2N27000001401	HALE BROTHERS INC			73120 HIGHWAY 207	ECHO	OR	97826-9019	13.33
106955	2N27000001500	HANSON LARRY D			72934 HIGHWAY 207	ECHO	OR	97826	16.12
106956	2N27000001501	HANSON LARRY D			2110 S HIGHWAY 395	HERMISTON	OR	97838	5.58
107050	2N27000001602	MCCARTY OREGON REAL PROPERTY LLC			26943 MCCARTY RANCH LN	ECHO	OR	97826-9022	464.14
107053	2N27000001690	MCCARTY OREGON REAL PROPERTY LLC			26943 MCCARTY RANCH LN	ECHO	OR	97826-9022	160
107060	2N27000001700U2	CLARKSTON DEV CO 20% ETAL80%	C/O TOMLINSON W R		2181 CALUSA LAKES BLVD	NOKOMIS	FL	34275-5348	26.91
107062	2N27000001700U3	RUST SHANNON LYNN ETAL 80% ETAL 20%			77226 MADER RUST LN	ECHO	OR	97826-9034	107.61
107064	2N27000001701	MCCARTY OREGON REAL PROPERTY LLC			26943 MCCARTY RANCH LN	ECHO	OR	97826-9022	25.48
142123	2N27000001903	MCCARTY OREGON REAL PROPERTY LLC			26943 MCCARTY RANCH LN	ECHO	OR	97826-9022	400
107074	2N27000002200	A & A FARMS LLC			71384 HIGHWAY 207 ## A	ECHO	OR	97826-9002	0.22
107106	2N28000000100	SNOW H RICHARD 1/2 & (TRS) 1/2			33263 OREGON TRAIL RD	ECHO	OR	97826	4732.58
107106	2N28000000100	SNOW H RICHARD 1/2 & (TRS) 1/2			33263 OREGON TRAIL RD	ECHO	OR	97826	4732.58
107108	2N28000000200	EAGLE RANCH			32327 OREGON TRAIL RD	ECHO	OR	97826	318.57
107109	2N28000000300	EAGLE RANCH			32327 OREGON TRAIL RD	ECHO	OR	97826	320.15
107109	2N28000000300	EAGLE RANCH			32327 OREGON TRAIL RD	ECHO	OR	97826	320.15
107110	2N28000000400	SCHILLER MARILYN			69958 SCHILLER DR	ECHO	OR	97826-9044	156.36
107111	2N28000000500	EAGLE RANCH			32327 OREGON TRAIL RD	ECHO	OR	97826	79.09
107112	2N28000000600	EAGLE RANCH			32327 OREGON TRAIL RD	ECHO	OR	97826	77.27
107113	2N28000000700	EAGLE RANCH			32327 OREGON TRAIL RD	ECHO	OR	97826	324.32
107114	2N28000000800	WESTLAND ENTERPRISES LLC			822 S HIGHWAY 395 #PMB 423	HERMISTON	OR	97838-2621	643.65
107115	2N28000000900	HALE FARMS LLC			73120 HIGHWAY 207	ECHO	OR	97826-9019	639.13
107116	2N28000001000	HALE FARMS LLC			73120 HIGHWAY 207	ECHO	OR	97826-9019	313.62
107117	2N28000001100	PRIOR ROSALIE			32327 OREGON TRAIL RD	ECHO	OR	97826	466.15
107118	2N28000001200	HAWKINS COMPANY INC			78771 EGGERS RD	PENDLETON	OR	97801	470.75
107120	2N28000001300	HALE FARMS LLC			73120 HIGHWAY 207	ECHO	OR	97826-9019	148.18
107121	2N28000001400	PRIOR CHESTER J			32327 OREGON TRAIL RD	ECHO	OR	97826	490
107122	2N28000001500	HALE FARMS LLC			73120 HIGHWAY 207	ECHO	OR	97826-9019	79.09

RECEIVED
 SEP 12 2015
 OWRD

RECEIVED
 DEC 24 2015
 OWRD

107123	2N28000001501	HALE FARMS LLC		73120 HIGHWAY 207	ECHO	OR	97826-9019	79.09
107124	2N28000001600	HALE FARMS LLC		73120 HIGHWAY 207	ECHO	OR	97826-9019	158.18
107125	2N28000001700	HALE FARMS LLC		73120 HIGHWAY 207	ECHO	OR	97826-9019	480
107126	2N28000001701	HALE FARMS LLC		73120 HIGHWAY 207	ECHO	OR	97826-9019	80
106879	2N28000001702	HALE FARMS LLC		73120 HIGHWAY 207	ECHO	OR	97826-9019	80
106884	2N28000001800	PRIOR CHESTER J & ROSALIE		32327 OREGON TRAIL RD	ECHO	OR	97826-9001	9.55
106887	2N28000001900	SCHILLER MARILYN		69958 SCHILLER DR	ECHO	OR	97826-9044	5504.54
107128	2N28000001901	SCHILLER MARILYN		69958 SCHILLER DR	ECHO	OR	97826-9044	316.36
135460	2N28000002000	USA	BUREAU OF LAND MGT	PO BOX 2965	PORTLAND	OR	97208	40
106891	2N28000002100	SCHILLER MARILYN		69958 SCHILLER DR	ECHO	OR	97826-9044	79.09
106893	2N28000002200	SCHILLER MARILYN		69958 SCHILLER DR	ECHO	OR	97826-9044	79.09
106896	2N28000002200A1	SCHILLER MARILYN		69958 SCHILLER DR	ECHO	OR	97826-9044	
106900	2N28000002300	SCHILLER MARILYN		69958 SCHILLER DR	ECHO	OR	97826-9044	156.36
106901	2N28000002400	SCHILLER MARILYN		69958 SCHILLER DR	ECHO	OR	97826-9044	157.27
106902	2N28000002500	EAGLE RANCH		32327 OREGON TRAIL RD	ECHO	OR	97826-9001	313.54
135462	2N28000002600	ECHO CITY OF		PO BOX 9	ECHO	OR	97826	1
106903	2N28000002700	SCHILLER MARILYN		69958 SCHILLER DR	ECHO	OR	97826-9044	156.36
106904	2N28000002800	SCHILLER MARILYN		69958 SCHILLER DR	ECHO	OR	97826-9044	398.18
135464	2N28000002900	SCHILLER MARILYN		69958 SCHILLER DR	ECHO	OR	97826-9044	40
106907	2N28000003200	SEEGER CASEY A & CODY ROBERT	C/O SEEGER BARBARA	PO BOX 310	ECHO	OR	97826	238.18
116600	3N27000000100	PALUSO JACK W		PO BOX 52	HERMISTON	OR	97838	32.07
135572	3N27000000300	WESTLAND IRRIG DIST	ATTN: STACEY WELLS	PO BOX 944	HERMISTON	OR	97838	2.5
116602	3N27000000301	PRIOR DAVID CHESTER		32327 OREGON TRAIL RD	ECHO	OR	97826-9001	135.38
116604	3N27000000500	ZIEMER MAURICE M & LUCY C		76676 COL JORDAN RD	HERMISTON	OR	97838-7141	79.96
135576	3N27000000600	WESTLAND IRRIG DIST	ATTN: STACEY WELLS	PO BOX 944	HERMISTON	OR	97838	11.22
116607	3N27000000800	PARKS CRAIG F & CYNTHIA L		75557 SNOW RD	ECHO	OR	97826-9003	40.32
116609	3N27000000900	PARKS CRAIG F & CYNTHIA L		75557 SNOW RD	ECHO	OR	97826-9003	40.27
116611	3N27000001000	HOMER MEHRTEN W & GLENDA (TRS) ET AL		PO BOX 485	FOSSIL	OR	97830-0485	129.18
116616	3N27000001200	COLLIS L REYBURN & DORIS W		1054 MW 12TH DR	PENDLETON	OR	97801	71.27
116619	3N27000001300	PARKS CRAIG F & CYNTHIA L		75557 SNOW RD	ECHO	OR	97826-9003	39.4
116620	3N27000001400	PARKS CRAIG F & CYNTHIA L		75557 SNOW RD	ECHO	OR	97826-9003	37.32
116622	3N27000001500	PARKS CRAIG F & CYNTHIA L		75557 SNOW RD	ECHO	OR	97826-9003	1.8
116623	3N27000001600	PARKS CRAIG F & CYNTHIA L		75557 SNOW RD	ECHO	OR	97826-9003	39.4
116624	3N27000001700	PARKS CRAIG F & CYNTHIA L		75557 SNOW RD	ECHO	OR	97826-9003	39.4
135577	3N27000001800	USA	BUREAU OF LAND MGT	PO BOX 2965	PORTLAND	OR	97208	40
116626	3N27000001900	MADISON RANCHES INC		29299 MADISON RD	ECHO	OR	97826	30
135579	3N27000002000	WESTLAND IRRIG DIST	ATTN: STACEY WELLS	PO BOX 944	HERMISTON	OR	97838	10
116629	3N27000002100	PARKS CYNTHIA L		75557 SNOW RD	ECHO	OR	97826-9003	39.4
116631	3N27000002200	PARKS CRAIG F & CINDY L		75557 SNOW RD	ECHO	OR	97826	40
116633	3N27000002300	TRI-SET INC		77398 COUNTY LINE RD	HERMISTON	OR	97838	40.48
116635	3N27000002400	TRI-SET INC		77398 COUNTY LINE RD	HERMISTON	OR	97838	40.68
116637	3N27000002500	TRI-SET INC		77398 COUNTY LINE RD	HERMISTON	OR	97838	40.88
116638	3N27000002600	TRI-SET INC		77398 COUNTY LINE RD	HERMISTON	OR	97838	41
116640	3N27000002700	TRI-SET INC		77398 COUNTY LINE RD	HERMISTON	OR	97838	39.4
116641	3N27000002800	TRI-SET INC		77398 COUNTY LINE RD	HERMISTON	OR	97838	39.4
116643	3N27000002900	TRI-SET INC		77398 COUNTY LINE RD	HERMISTON	OR	97838	39.4
116644	3N27000003000	TRI-SET INC		77398 COUNTY LINE RD	HERMISTON	OR	97838	39.4
116645	3N27000003100	TRI-SET INC		77398 COUNTY LINE RD	HERMISTON	OR	97838	39.4
116647	3N27000003200	TRI-SET INC		77398 COUNTY LINE RD	HERMISTON	OR	97838	39.4
116649	3N27000003300	TRI-SET INC		77398 COUNTY LINE RD	HERMISTON	OR	97838	39.4
116650	3N27000003400	TRI-SET INC		77398 COUNTY LINE RD	HERMISTON	OR	97838	39.4

116651	3N27000003500	TRI-SET INC		77398 COUNTY LINE RD	HERMISTON	OR	97838	39.4
116653	3N27000003600	TRI-SET INC		77398 COUNTY LINE RD	HERMISTON	OR	97838	39.4
116654	3N27000003700	PARKS CRAIG F & CINDY L		75557 SNOW RD	ECHO	OR	97826-9003	40
116655	3N27000003800	PARKS CRAIG F & CINDY L		75557 SNOW RD	ECHO	OR	97826	40
116656	3N27000003900	PARKS CRAIG F & CINDY L		75557 SNOW RD	ECHO	OR	97826-9003	80
116658	3N27000004000	TRI-SET INC		77398 COUNTY LINE RD	HERMISTON	OR	97838	80
135582	3N27000004200	WESTLAND IRRIG DIST	ATTN: STACEY WELLS	PO BOX 944	HERMISTON	OR	97838	40
116660	3N27000004200A1	TRI-SET INC		77398 COUNTY LINE RD	HERMISTON	OR	97838	
116661	3N27000004201	TRI-SET INC		77398 COUNTY LINE RD	HERMISTON	OR	97838	40
116663	3N27000004300	TRI-SET INC		77398 COUNTY LINE RD	HERMISTON	OR	97838	40
116666	3N27000004400	PARKS CRAIG F & CINDY L		75557 SNOW RD	ECHO	OR	97826-9003	40
116667	3N27000004500	PARKS CRAIG F & CINDY L		75557 SNOW RD	ECHO	OR	97826-9003	320
116670	3N27000004600	MADISON RANCHES INC		29299 MADISON RD	ECHO	OR	97826-9016	679.6
116674	3N27000004700	MADISON RANCHES INC & A&C MADISON LLC		29299 MADISON RD	ECHO	OR	97826-9016	854.31
150837	3N27000004700A1	BETZ RICHARD & MCDEVITT WALTER		PO BOX 224	HERMISTON	OR	97838	
107151	3N27000004701	MADISON RANCHES INC & A&C MADISON LLC		29299 MADISON RD	ECHO	OR	97826-9016	2239.94
116676	3N27000004702	MADISON RANCHES INC		29299 MADISON RD	ECHO	OR	97826	80
135586	3N27000004800	USA	BUREAU OF LAND MGT	PO BOX 2965	PORTLAND	OR	97208	80
107157	3N27000004900	MADISON RANCHES INC		29299 MADISON RD	ECHO	OR	97826	640
107160	3N27000005000	MADISON RANCHES LAND 2, LLC	C/O MADISON KENT	29299 MADISON RD	ECHO	OR	97826-9016	639.48
135471	3N27000005100	USA	BUREAU OF LAND MGT	PO BOX 2965	PORTLAND	OR	97208	160
107164	3N27000005200	MADISON RANCHES INC		29299 MADISON RD	ECHO	OR	97826	240
135473	3N27000005300	SAYLOR LOWELL		822 S HIGHWAY 395 #PMB 217	HERMISTON	OR	97838-2621	0.56
107165	3N27000005400	MADISON RANCHES INC & M MADISON LLC ETAL		29299 MADISON RD	ECHO	OR	97826-9016	1336.59
142949	3N27000005401	K & L MADISON, LLC		29299 MADISON RD	ECHO	OR	97826-9016	20.02
107167	3N27000005500	MADISON RANCHES INC		29299 MADISON RD	ECHO	OR	97826	319.54
107169	3N27000005600	MADISON RANCHES LAND 2, LLC	C/O MADISON KENT	29299 MADISON RD	ECHO	OR	97826-9016	639.62
107172	3N27000005700	MADISON RANCHES LAND 2, LLC	C/O MADISON KENT	29299 MADISON RD	ECHO	OR	97826-9016	320
107173	3N27000005800	MADISON RANCHES INC		29299 MADISON RD	ECHO	OR	97826	319.54
107174	3N27000005900	MADISON RANCHES LAND 3 LLC ETAL	C/O MADISON KENT	29299 MADISON RD	ECHO	OR	97826-9016	639
135474	3N27000006000	CEMETERY		UNKNOWN	PENDLETON	OR	97801	1
107175	3N27000006200	HANSELL SHANNON K		73700 HIGHWAY 207	ECHO	OR	97826	160
106807	3N28000000100	TAYLOR MICHAEL L & PATRICIA S (TRS)		31466 ANDREWS RD	ECHO	OR	97826-9056	60.09
137046	3N28000000200	STATE OF OREGON	ODOT TECH CNTR PROP MGMT #42500	4040 FAIRVIEW INDUSTRIAL DR SE #MS2	SALEM	OR	97302-1142	2
133371	3N28000000300	DOUBLE M RANCH INC 50% HOPPER PAT (LE) ETA		31466 ANDREWS RD	ECHO	OR	97826	79.09
106826	3N28000000400	MANN IRVIN L 3RD ETAL	C/O HOPPER PAT M	31466 ANDREWS RD	ECHO	OR	97826-9056	100
133372	3N28000000401	HOPPER PAT(LE)ETAL 50%ETAL50%	C/O HOPPER PAT M	31466 ANDREWS RD	ECHO	OR	97826	330.78
133373	3N28000000500	MCBEE JOHN M & MCBEE DEBBIE A		1062 SKYLINE DR	PENDLETON	OR	97801-1269	120
133374	3N28000000600	MCBEE JOHN M & MCBEE DEBBIE A		1062 SKYLINE DR	PENDLETON	OR	97801-1269	119.09
133375	3N28000000601	COOMBS BENJAMIN & DORIS	EMERT ROBERT A & JERRI V (TRS) (AGT)	76270 ROSENBERG RD	ECHO	OR	97826	40
133376	3N28000000700	MCBEE JOHN M & MCBEE DEBBIE A		1062 SKYLINE DR	PENDLETON	OR	97801-1269	341.55
106828	3N28000000702	TAYLOR MICHAEL L & PATRICIA S (TRS)		31466 ANDREWS RD	ECHO	OR	97826-9056	37.5
116678	3N28000000800	HOPPER PAT (LE)ETAL 50%ETAL50%		31466 ANDREWS RD	ECHO	OR	97826	478.8
116679	3N28000000900	TAYLOR MICHAEL L & PATRICIA S (TRS)		31466 ANDREWS RD	ECHO	OR	97826-9056	160.05
116680	3N28000001000U1	EUBANKS JULIE F ETAL 73.306%ETAL 26.694%	C/O MANN LINC	11905 SW LANEWOOD ST	PORTLAND	OR	97225	57.49
157269	3N28000001000U2	BUHLER DEBORAH J (TRS)26.694% ETAL 73.306%		7860 S TRENTON ST	ENGLEWOOD	CO	80112	20.93
116681	3N28000001100	PRIOR ROSALIE		32327 OREGON TRAIL RD	ECHO	OR	97826	10
116682	3N28000001200	PRIOR ROSALIE		32327 OREGON TRAIL RD	ECHO	OR	97826	10
116688	3N28000001300	PRIOR ROSALIE		32327 OREGON TRAIL RD	ECHO	OR	97826	10
116691	3N28000001400	PRIOR ROSALIE		32327 OREGON TRAIL RD	ECHO	OR	97826	10
116694	3N28000001500	BAR-U-INC		PO BOX 27	BOISE	ID	83707	40

RECEIVED
 SEP 12 2016
 DMV/PCD

RECEIVED
 DEC 24 2015
 OWRD

116696	3N28000001600	BAR-U-INC		PO BOX 27	BOISE	ID	83707	80
116697	3N28000001700U1	EUBANKS JULIE F ETAL 73.306%ETAL 26.694%	C/O MANN LINC	11905 SW LANEWOOD ST	PORTLAND	OR	97225	117.29
157270	3N28000001700U2	BUHLER DEBORAH J (TRS)26.694% ETAL 73.306%		7860 S TRENTON ST	ENGLEWOOD	CO	80112-3319	42.71
140241	3N28000001701	WESTLAND IRRIG DIST	ATTN: STACEY WELLS	PO BOX 944	HERMISTON	OR	97838	4.05
140244	3N28000001702	BAR-U-INC		PO BOX 27	BOISE	ID	83707	118.36
143603	3N28000001702A1	BEEF CITY INC	C/O MANN LINC	11905 SW LANEWOOD ST	PORTLAND	OR	97225	
135588	3N28000001800	WESTLAND IRRIG DIST	ATTN: STACEY WELLS	PO BOX 944	HERMISTON	OR	97838	40.18
116707	3N28000002300	J R SIMPLOT COMPANY		PO BOX 27	BOISE	ID	83707	280
116712	3N28000002302	J R SIMPLOT COMPANY	C/O THOMAS H RYDER	PO BOX 27	BOISE	ID	83707	40
116715	3N28000002303	J R SIMPLOT COMPANY		PO BOX 27	BOISE	ID	83707	160
116718	3N28000002304	ELH LLC		76855 HIGHWAY 207	ECHO	OR	97826	164
116721	3N28000002306	J R SIMPLOT COMPANY		PO BOX 27	BOISE	ID	83707	80
107191	3N28000002307	J R SIMPLOT COMPANY		PO BOX 27	BOISE	ID	83707	160
116726	3N28000002400	ELH LLC		76855 HIGHWAY 207	ECHO	OR	97826	4
116729	3N28000002401	ELH LLC		76855 HIGHWAY 207	ECHO	OR	97826	157.56
116731	3N28000002500	MOORE BRIAN A & ARLENE M		77151 COL JORDAN RD	HERMISTON	OR	97838-6180	12.5
116738	3N28000002501	MADISON RANCHES INC		29299 MADISON RD	ECHO	OR	97826	92.32
116740	3N28000002600	MADISON RANCHES INC		29299 MADISON RD	ECHO	OR	97826	185.05
116743	3N28000002601	J R SIMPLOT COMPANY		PO BOX 27	BOISE	ID	83707	80
116745	3N28000002700	MADISON RANCHES INC		29299 MADISON RD	ECHO	OR	97826	294.22
116749	3N28000002800	MUELLER FRANK N		PO BOX 27	HERMISTON	OR	97838	90.3
116755	3N28000002801	PRIOR CHESTER J		32327 OREGON TRAIL RD	ECHO	OR	97826	246.4
148957	3N28000002805	N & C LAND LLC		71062 PERKINS RD	ECHO	OR	97826	3.6
135591	3N28000002890	HINKLE DITCH CO						5.3
116759	3N28000002900	PRIOR ARTHUR RAY		32327 OREGON TRAIL RD	ECHO	OR	97826-9001	720
116760	3N28000002901	JACK CORREA RANCH LLC	C/O TERES MARIE FAIR	76122 ROSENBERG RD	ECHO	OR	97826-9012	200
145512	3N28000002902	TAYLOR MICHAEL L & PATRICIA S (TRS)		31466 ANDREWS RD	ECHO	OR	97826-9056	80
107198	3N28000002903	PRIOR CHESTER J		32327 OREGON TRAIL RD	ECHO	OR	97826	160
116762	3N28000003000	PRIOR ARTHUR RAY		32327 OREGON TRAIL RD	ECHO	OR	97826-9001	160
116764	3N28000003100	PRIOR ARTHUR R (1/2) & PRIOR C (TRS)		32327 OREGON TRAIL RD	ECHO	OR	97826-9001	80
107201	3N28000003101	PRIOR ROSALIE		32327 OREGON TRAIL RD	ECHO	OR	97826	320
135593	3N28000003200	WESTLAND IRRIG DIST	ATTN: STACEY WELLS	PO BOX 944	HERMISTON	OR	97838	120
133377	3N28000003300	COOMBES BENJAMIN & DORIS		76270 ROSENBERG RD	ECHO	OR	97826	38.78
133378	3N28000003400	COOMBES BENJAMIN & DORIS		76270 ROSENBERG RD	ECHO	OR	97826	19.7
107204	3N28000003500	EMERT ROBERT A & JERRI V (TRS)		76270 ROSENBERG RD	ECHO	OR	97826	159.39
107207	3N28000003600	JACK CORREA RANCH LLC	C/O TERES MARIE FAIR	76122 ROSENBERG RD	ECHO	OR	97826-9012	156.06
107208	3N28000003601	DOUGLAS TERES	C/O TERES MARIE FAIR	76122 ROSENBERG RD	ECHO	OR	97826-9012	0.4
107209	3N28000003700	COREY S J & JACKSON K & OLSEN J E	C/O OLSEN RANCH	400 NE JOHNS AVE	PENDLETON	OR	97801-1478	39.54
107211	3N28000003800	LEVY ROBERT L		822 S HIGHWAY 395 #PMB 423	HERMISTON	OR	97838-2621	116.34
133382	3N28000003900	SPIKE RANCH INC		PO BOX 8	ECHO	OR	97826	158.79
107213	3N28000004000	CORREA DAVID M & SUE E		31777 ANDREWS RD	ECHO	OR	97826-9048	8.1
160475	3N28000004001	CORREA DAVID M & SUE E		31777 ANDREWS RD	ECHO	OR	97826	150.62
160476	3N28000004002	CORREA DAVID M & SUE E		31777 ANDREWS RD	ECHO	OR	97826	2
107215	3N28000004100	TAYLOR MICHAEL L & PATRICIA S (TRS)		31466 ANDREWS RD	ECHO	OR	97826-9056	277.58
145949	3N28000004101	TAYLOR MICHAEL L & PATRICIA S (TRS)		31466 ANDREWS RD	ECHO	OR	97826-9056	80
107218	3N28000004160	TAYLOR MICHAEL L & PATRICIA S (TRS)		31466 ANDREWS RD	ECHO	OR	97826-9056	40
107221	3N28000004170	TAYLOR MICHAEL L & PATRICIA S (TRS)		31466 ANDREWS RD	ECHO	OR	97826-9056	40
107223	3N28000004180	TAYLOR MICHAEL L & PATRICIA S (TRS)		31466 ANDREWS RD	ECHO	OR	97826-9056	40
107225	3N28000004190	TAYLOR MICHAEL L & PATRICIA S (TRS)		31466 ANDREWS RD	ECHO	OR	97826-9056	160
107235	3N28000004400	EAGLE RANCH		32327 OREGON TRAIL RD	ECHO	OR	97826	399.64
107240	3N28000004500	JACK CORREA RANCH LLC	C/O TERES MARIE FAIR	76122 ROSENBERG RD	ECHO	OR	97826-9012	80

107242	3N28000004501	PRIOR CHESTER J		32327 OREGON TRAIL RD	ECHO	OR	97826	320
107245	3N28000004600	PRIOR ROSALIE		32327 OREGON TRAIL RD	ECHO	OR	97826	80
107255	3N28000004700	PRIOR ROSALIE		32327 OREGON TRAIL RD	ECHO	OR	97826	80
116767	3N28000005600	BROWN LOUISE S & EUGENE H (TRS)		57 RAMONA RD	DANVILLE	CA	94526	80
107280	3N28000005801	PRIOR MICHAEL WILLIAM		32327 OREGON TRAIL RD	ECHO	OR	97826-9001	38.88
107282	3N28000005900	PRIOR MICHAEL WILLIAM		32327 OREGON TRAIL RD	ECHO	OR	97826-9001	55.5
107285	3N28000005902	MADISON SCOTT & MARY		75512 HIGHWAY 207	ECHO	OR	97826-9027	112.63
107287	3N28000005903	MADISON SCOTT & MARY		75512 HIGHWAY 207	ECHO	OR	97826-9027	99.14
147711	3N28000005905	HAWKINS COMPANY INC		78771 EGGERS RD	PENDLETON	OR	97801	31.25
107290	3N28000006000	MADISON SCOTT & MARY		75512 HIGHWAY 207	ECHO	OR	97826-9027	80
107298	3N28000006100	MADISON RANCHES INC		29299 MADISON RD	ECHO	OR	97826	319.36
107302	3N28000006101	J R SIMPLOT COMPANY		PO BOX 27	BOISE	ID	83707	11.66
107304	3N28000006200	MADISON SCOTT & MARY		75512 HIGHWAY 207	ECHO	OR	97826-9027	240
107307	3N28000006300	MADISON RANCHES INC		29299 MADISON RD	ECHO	OR	97826	91.86
107308	3N28000006400	JOHNSON DUANE M & JANET		1550 MCCONNELL LN	HERMISTON	OR	97838-6604	85.16
107310	3N28000006500	MADISON SCOTT J		75512 HIGHWAY 207	ECHO	OR	97826-9027	202.58
107312	3N28000006501	HAWKINS CO INC		78771 EGGERS RD	PENDLETON	OR	97801	6.62
107313	3N28000006600	MADISON SCOTT J		75512 HIGHWAY 207	ECHO	OR	97826-9027	4.39
135479	3N28000006700	PRIOR MICHAEL WILLIAM		32327 OREGON TRAIL RD	ECHO	OR	97826-9001	360
107316	3N28000006701	HAWKINS CO INC		78771 EGGERS RD	PENDLETON	OR	97801	120
107318	3N28000006800	PRIOR DAVID CHESTER		32327 OREGON TRAIL RD	ECHO	OR	97826-9001	640
107321	3N28000006801	JACK CORREA RANCH LLC	C/O TERES MARIE FAIR	76122 ROSENBERG RD	ECHO	OR	97826-9012	160
107337	3N28000006801A1	L & L FARMS		822 S HIGHWAY 395 #PMB 423	HERMISTON	OR	97838-2621	
107338	3N28000006900	PRIOR DAVID CHESTER		32327 OREGON TRAIL RD	ECHO	OR	97826-9001	160
135483	3N28000007000	USA	BUREAU OF LAND MGT	PO BOX 2965	PORTLAND	OR	97208	320
107339	3N28000007000A1	L & L FARMS		822 S HIGHWAY 395 #PMB 423	HERMISTON	OR	97838-2621	
107340	3N28000007100	WESTLAND ENTERPRISES LLC		822 S HIGHWAY 395 #PMB 423	HERMISTON	OR	97838-2621	628.71
107342	3N28000007300	WESTLAND ENTERPRISES LLC		822 S HIGHWAY 395 #PMB 423	HERMISTON	OR	97838-2621	311.48
107343	3N28000007400	EAGLE RANCH		32327 OREGON TRAIL RD	ECHO	OR	97826	960
107343	3N28000007400	EAGLE RANCH		32327 OREGON TRAIL RD	ECHO	OR	97826	960
107344	3N28000007402	EAGLE RANCH		32327 OREGON TRAIL RD	ECHO	OR	97826	1193.63
107345	3N28000007403	WESTLAND ENTERPRISES LLC		822 S HIGHWAY 395 #PMB 423	HERMISTON	OR	97838-2621	266.4
154225	3N28000007404	WESTLAND ENTERPRISES LLC		822 S HIGHWAY 395 #PMB 423	HERMISTON	OR	97838-2621	361.26
107346	3N28000007500	WESTLAND ENTERPRISES LLC		822 S HIGHWAY 395 #PMB 423	HERMISTON	OR	97838-2621	627.83
131572	3N28000008100	PRIOR MICHAEL WILLIAM		32327 OREGON TRAIL RD	ECHO	OR	97826-9001	360.97
135498	3N28000008102	UMATILLA ELECTRIC CO-OP ASSN		PO BOX 1148	HERMISTON	OR	97838	2
107390	3N28000008103	WESTLAND ENTERPRISES LLC		822 S HIGHWAY 395 #PMB 423	HERMISTON	OR	97838-2621	320
147888	3N28000008105	WESTLAND ENTERPRISES LLC	C/O LEVY ROBERT L	822 S HIGHWAY 395 #PMB 423	HERMISTON	OR	97838-2621	953.94
107394	3N28000008200	MADISON SCOTT J		75512 HIGHWAY 207	ECHO	OR	97826-9027	87.97
107397	3N28000008300	MADISON RANCHES INC		29299 MADISON RD	ECHO	OR	97826	85.06
157264	3N28000008300A2	MADISON RANCH INC		29299 MADISON RD	ECHO	OR	97826	
107401	3N28000008500	MADISON KENT		29299 MADISON RD	ECHO	OR	97826	265.76
107405	3N28000008600	MADISON RANCHES INC		29299 MADISON RD	ECHO	OR	97826	150.75
107406	3N28000008700	HAWKINS COMPANY INC		78771 EGGERS RD	PENDLETON	OR	97801	185.56
107407	3N28000008800	MADISON KENT		29299 MADISON RD	ECHO	OR	97826	35.06
107411	3N28000008900	HALE ROBERT L & JANE A		131 HIGH MEADOWS ST	RICHLAND	WA	99352-7659	3.42
160184	3N28000008903	HALE FARMS LLC		73120 HIGHWAY 207	ECHO	OR	97826-9019	4.74
160185	3N28000008904	HALE FARMS LLC		73120 HIGHWAY 207	ECHO	OR	97826-9019	265.22
107412	3N28000009000	HALE FARMS LLC		73120 HIGHWAY 207	ECHO	OR	97826-9019	320
107414	3N28000009200	J R SIMPLOT COMPANY		PO BOX 27	BOISE	ID	83707	640
107415	3N28000009300	EAGLE RANCH		32327 OREGON TRAIL RD	ECHO	OR	97826	79.09

RECEIVED
SEP 12 2016
OWPRD

RECEIVED
DEC 24 2015
OWPRD

116698	3N28050000100	HORN BRADFORD M & CYNTHIA		76965 HIGHWAY 207	ECHO	OR	97826-9028	37.5
143630	3N28050000200	WESTLAND IRRIG DIST	ATTN: STACEY WELLS	PO BOX 944	HERMISTON	OR	97838	8.84
116700	3N28050000300	ELH LLC		76855 HIGHWAY 207	ECHO	OR	97826	62.42
116701	3N28050000400	ELH LLC		76855 HIGHWAY 207	ECHO	OR	97826	202.3
154729	3N28050000500	BENNETT DONALD L & PHYLLIS R (TRS)		76711 HIGHWAY 207	ECHO	OR	97826-9028	6.31
154730	3N28050000600	BENNETT DOUGLAS & GLADYS E		76707 HIGHWAY 207	ECHO	OR	97826-9028	7.56
116703	3N28050000700	MANN IRVIN 3RD ETAL	C/O DOUBLE M RANCH	31466 ANDREWS RD	ECHO	OR	97826-9056	8.76
140242	3N28050000800	BAR-U-INC		PO BOX 27	BOISE	ID	83707	19.41
116720	3N28050000900	ELH LLC		76855 HIGHWAY 207	ECHO	OR	97826	120
116709	3N28050001000	J R SIMPLOT COMPANY		PO BOX 27	BOISE	ID	83707	35.79
107230	3N28140000100	TAYLOR MICHAEL L & PATRICIA S (TRS)		31466 ANDREWS RD	ECHO	OR	97826-9056	315.23
145678	3N28140000100A1	JACK CORREA RANCH LLC	C/O TERES MARIE FAIR	76122 ROSENBERG RD	ECHO	OR	97826-9012	
107232	3N28140000200	JACK CORREA RANCH LLC	C/O TERES MARIE FAIR	76122 ROSENBERG RD	ECHO	OR	97826-9012	116.98
107238	3N28140000300	EAGLE RANCH		32327 OREGON TRAIL RD	ECHO	OR	97826	34.66
153110	3N28140000400	THOMPSON DONALD G & LORETTA		76100 ROSENBERG RD	ECHO	OR	97826	5
107263	3N28170000100	PRIOR MICHAEL WILLIAM		32327 OREGON TRAIL RD	ECHO	OR	97826-9001	59.7
107265	3N28170000200	PRIOR MICHAEL WILLIAM		32327 OREGON TRAIL RD	ECHO	OR	97826-9001	10
107266	3N28170000300	PRIOR MICHAEL WILLIAM		32327 OREGON TRAIL RD	ECHO	OR	97826-9001	8.57
135478	3N28170000400	STATE OF OREGON	ODOT TECH CNTR PROP MGMT #42500	4040 FAIRVIEW INDUSTRIAL DR SE #MS2	SALEM	OR	97302-1142	1.43
107267	3N28170000500	PRIOR MICHAEL WILLIAM		32327 OREGON TRAIL RD	ECHO	OR	97826-9001	10
135477	3N28170000600	PRIOR MICHAEL WILLIAM		32327 OREGON TRAIL RD	ECHO	OR	97826-9001	10
107269	3N28170000700	PRIOR MICHAEL WILLIAM		32327 OREGON TRAIL RD	ECHO	OR	97826-9001	17.58
140575	3N28170000800	BROWN LOUISE S & EUGENE H (TRS)		S7 RAMONA RD	DANVILLE	CA	94526	120
107276	3N28170000900	MADISON SCOTT & MARY		75512 HIGHWAY 207	OR	OR	97826-9027	33.99
107283	3N28170001000	MADISON SCOTT & MARY		75512 HIGHWAY 207	ECHO	OR	97826	40
107281	3N28170001100	MADISON SCOTT & MARY		75512 HIGHWAY 207	ECHO	OR	97826-9027	28.19
107278	3N28170001200	PRIOR MICHAEL WILLIAM		32327 OREGON TRAIL RD	ECHO	OR	97826-9001	26.76
107259	3N28170001300	PRIOR MICHAEL WILLIAM		32327 OREGON TRAIL RD	ECHO	OR	97826-9001	193.23
155406	3N28240000100	TAYLOR MICHAEL L & PATRICIA S TRS		PO BOX 398	ECHO	OR	97826-0398	5.49
155405	3N28240000200	JACK CORREA RANCH LLC	C/O TERES MARIE FAIR	76122 ROSENBERG RD	ECHO	OR	97826-9012	3.62
107341	3N28240000300	JACK CORREA RANCH LLC	C/O TERES MARIE FAIR	76122 ROSENBERG RD	ECHO	OR	97826-9012	419.22
159166	3N28240000400	MOFFIT JOHN C & KRISTI		PO BOX 54	ECHO	OR	97826	20.11
147318	3N28240000500	MCCARTY DAVID		14178 BEN DIER LN	BAKER CITY	OR	97814	188.07
107796	3N29000009300	PIERCY LLOYD & LOIS		33927 RIVER VIEW DR	HERMISTON	OR	97838-7303	2604.19
106841	3N29050000500	MILLS MINT FARM INC		77356 N LOOP RD	STANFIELD	OR	97875	59.12
106844	3N29050000600	RHEA ROBERT W & PATRICIA R		77784 HIGHWAY 82	WALLOWA	OR	97885	20
106846	3N29050000700	RHEA ROBERT W & PATRICIA R	BAREMORE DANNY & SUSAN (AGT)	77784 HIGHWAY 82	WALLOWA	OR	97885	40
106849	3N29050001700	MILLS MINT FARM INC		77356 N LOOP RD	STANFIELD	OR	97875	14.34
106851	3N29050001900	MILLS MINT FARM INC		77356 N LOOP RD	STANFIELD	OR	97875	33.23
106852	3N29050002000	NETHERDA WAYNE		32679 NETHERDA RD	STANFIELD	OR	97875	2
106855	3N29050002100	CORREA RICHARD J		32581 CORREA LN	ECHO	OR	97826-9007	61.64
106856	3N29050002103	CORREA RICHARD J & CATHEY J		32581 CORREA LN	ECHO	OR	97826	4.99
137068	3N29050002500	STATE OF OREGON	ODOT TECH CNTR PROP MGMT #42500	4040 FAIRVIEW INDUSTRIAL DR SE #MS2	SALEM	OR	97302-1142	3.72
106858	3N29050002600	CORREA CECILIA J		32697 CORREA LN	ECHO	OR	97826	25.4
137069	3N29050002700	CORREA RICHARD J & CATHEY J		32581 CORREA LN	ECHO	OR	97826	8.37
137070	3N29050002800	STATE OF OREGON	ODOT TECH CNTR PROP MGMT #42500	4040 FAIRVIEW INDUSTRIAL DR SE #MS2	SALEM	OR	97302-1142	3.4
106860	3N29060000100	RHEA ROBERT W & PATRICIA		77784 HIGHWAY 82	WALLOWA	OR	97885	75.58
106861	3N29060000200	MONKUS TERRY ET AL		77081 ECHO MEADOWS RD	STANFIELD	OR	97875	1.98
106866	3N29060000300	MANN IRVIN 3RD ETAL		31466 ANDREWS RD	ECHO	OR	97826	18.64
106871	3N29060000400	CALLES RAFAEL & FRANCO NATALLA ISLAS	C/O DOUBLE M RANCH INC (LESSEE)	32218 STANFIELD MEADOWS RD	STANFIELD	OR	97875	1.6
106875	3N29060000500	MANN IRVIN 3RD ETAL	C/O DOUBLE M RANCH INC (LESSEE)	31466 ANDREWS RD	ECHO	OR	97826	68.46

RECEIVED
SEP 12 2016
COWARD

106875	3N29060000500	MANN IRVIN 3RD ETAL	C/O DOUBLE M RANCH INC (LESSEE)	31466 ANDREWS RD	ECHO	OR	97826	68.46
106878	3N29060000600	TAYLOR MICHAEL L & PATRICIA S (TRS)		31466 ANDREWS RD	ECHO	OR	97826-9056	2.2
106881	3N29060000701	RHEA ROBERT W & PATRICIA R	BAREMORE DANNY & SUSAN (AGT)	77784 HIGHWAY 82	WALLOWA	OR	97885	34.39
106885	3N29060000702	ENG SHAWN R & CHANDRA D		32293 NETHERDA RD	STANFIELD	OR	97875	3.87
106888	3N29060000800	RHEA ROBERT W & PATRICIA R	BAREMORE DANNY & SUSAN (AGT)	77784 HIGHWAY 82	WALLOWA	OR	97885	40
106889	3N29060000900	RHEA ROBERT W & PATRICIA R	BAREMORE DANNY & SUSAN (AGT)	77784 HIGHWAY 82	WALLOWA	OR	97885	31.28
137050	3N29060001000	STATE OF OREGON	ODOT TECH CNTR PROP MGMT #42500	4040 FAIRVIEW INDUSTRIAL DR SE #MS2	SALEM	OR	97302-1142	1.42
133445	3N29060001100	DOUBLE M RANCH INC& HOPPER PAT (LE) ETAL		31466 ANDREWS RD	ECHO	OR	97826	65.91
133446	3N29060001190	DOUBLE M RANCH INC& HOPPER PAT (LE) ETAL		31466 ANDREWS RD	ECHO	OR	97826	103.88
133447	3N29060001200	TAYLOR MICHAEL L & PATRICIA S (TRS)		31466 ANDREWS RD	ECHO	OR	97826-9056	1.81
106895	3N29060001300	RILEY J F (EST)	C/O MIDDLETON ROBERT L	29270 BLOOM RD	HERMISTON	OR	97838	0.56
106899	3N29060001301	MURSTIG CRAIG & SHELLY		76427 ECHO MEADOWS RD	ECHO	OR	97826	0.63
106958	3N29060001302	STODDARD LOREN I & BEVERLY E		76533 ECHO MEADOWS RD	ECHO	OR	97826-9008	35.58
106959	3N29060001306	EMERT ROBERT A & JERRI V (TRS)		76270 ROSENBERG RD	ECHO	OR	97826	43.54
106960	3N29060001307	MURSTIG CRAIG & SHELLEY		76427 ECHO MEADOWS RD	ECHO	OR	97826	1.33
106963	3N29060001308	NASH JUSTIN R & SHERYL L		76763 ECHO MEADOWS RD	ECHO	OR	97826-9008	19
108932	3N29160001700	SNOW H RICHARD (TRS)		33263 OREGON TRAIL RD	ECHO	OR	97826	1.4
108937	3N29160001800	SPIKE RANCH INC		PO BOX 8	ECHO	OR	97826	1
108940	3N29160001900	SNOW RICHARD 1/2 & (TRS) 1/2		33263 OREGON TRAIL RD	ECHO	OR	97826	46.88
108157	3N29160002000	WOOD PATRICK L		PO BOX 5	ECHO	OR	97826	17.37
108948	3N29160002400	PIERCY LLOYD & LOIS J		33927 RIVER VIEW DR	HERMISTON	OR	97838-7303	30
107897	3N29160002500	SPIKE RANCH INC		PO BOX 8	ECHO	OR	97826	0.5
148610	3N29160002500A1	AMSTAD ALOIS A & DEE ANN G		PO BOX 890	HERMISTON	OR	97838	
108150	3N29168001600	SNOW RICHARD 1/2 & (TRS) 1/2		33263 OREGON TRAIL RD	ECHO	OR	97826	12.03
108943	3N29168001700	CUNHA JOSEPH	C/O SNOW DICK	33263 OREGON TRAIL RD	ECHO	OR	97826	2.4
108282	3N29168D04600	SNOW RICHARD 1/2 & (TRS) 1/2		33563 OREGON TRAIL RD	ECHO	OR	97826	0.01
108284	3N29168D04701	SNOW RICHARD 1/2 & (TRS) 1/2		33263 OREGON TRAIL RD	ECHO	OR	97826	0.12
108964	3N2916CB00100	HAINES CARLAN	C/O JONNIE MORENO	PO BOX 12	ECHO	OR	97826	0.1
108994	3N2916CB00200	HAINES CARLAN	C/O JONNIE MORENO	PO BOX 12	ECHO	OR	97826	0.13
108997	3N2916CB00300	SNOW RICHARD 1/2 & (TRS) 1/2		33263 OREGON TRAIL RD	ECHO	OR	97826	0.23
109001	3N2916CB00400	HAINES CARLAN D		PO BOX 355	ECHO	OR	97826	0.13
109002	3N2916CB00500	HAINES CARLAN DEANA		PO BOX 355	ECHO	OR	97826	0.13
109003	3N2916CB00600	HAINES CARLAN D		PO BOX 355	ECHO	OR	97826	0.13
109005	3N2916CB00700	HAINES CARLAN D		PO BOX 355	ECHO	OR	97826	0.13
109007	3N2916CB00800	HAINES CARLAN D		PO BOX 355	ECHO	OR	97826	0.13
109023	3N2916CB00900	SNOW RICHARD 1/2 & (TRS) 1/2		33263 OREGON TRAIL RD	ECHO	OR	97826	0.13
109103	3N2916CB01000	SATHER DENNIS & GINA		PO BOX 459	ECHO	OR	97826-0459	0.13
109111	3N2916CB01100	SATHER DENNIS & GINA		PO BOX 459	ECHO	OR	97826-0459	0.13
109116	3N2916CB01300	SATHER DENNIS M & GINA M		PO BOX 459	ECHO	OR	97826	0.25
109119	3N2916CB01400	SNOW DICK		33263 OREGON TRAIL RD	ECHO	OR	97826	0.95
109123	3N2916CB01500	BILLING ESTEPHANA		33228 OREGON TRAIL RD	ECHO	OR	97826-9000	8.82
109121	3N2916CB01600	MORENO JONNIE D & MORENO JOSE A		PO BOX 12	ECHO	OR	97826-0012	0.45
109124	3N2916CB01800	BILLING ESTEPHANA		33228 OREGON TRAIL RD	ECHO	OR	97826-9000	0.5
109125	3N2916CB01900	MORENO JOSE A & JONNIE		PO BOX 12	ECHO	OR	97826	0.57
135549	3N2916CB02000	FORT HENRIETTA FOUNDATION		PO BOX 426	ECHO	OR	97826	0.25
109126	3N2916CB02100	CLEMENTS JAMES R		PO BOX 751	STANFIELD	OR	97875-0751	0.38
109127	3N2916CB02200	SATHER DENNIS & GINA		PO BOX 459	ECHO	OR	97826-0459	0.63
107495	3N29800000900	YUNKER MICHAEL L		PO BOX 698	STANFIELD	OR	97875-0698	2.5
153379	3N29800001000	CORREA RICHARD J & CATHY J		32581 CORREA LN	ECHO	OR	97826	79.47
106924	3N29800001100	MULLER MICHAEL W & UNDA E		76317 ECHO MEADOWS RD	ECHO	OR	97826	1.5
108836	3N29800001200	DRL CORREA FARM LLC		21430 SE BOHNA PARK RD	DAMASCUS	OR	97089-8322	78.18

RECEIVED
 SEP 12 2016
 OWRPD

RECEIVED
 DEC 24 2015
 OWRD

106840	3N29B00001300	LAMPKIN MICHAEL L & TONI K
106831	3N29B00001400	LAMPKIN MICHAEL L & TONI K
106837	3N29B00001500	MILLS BROTHERS LLC
133396	3N29B00001600	EMERT ROBERT A & JERRI V (TRS)
133395	3N29B00001700	SPIKE RANCH INC
133392	3N29B00001800	SPIKE RANCH INC
133393	3N29B00001900	SPIKE RANCH INC
133394	3N29B00002000	SPIKE RANCH INC
107479	3N29B00002100	MILLS MINT FARM INC
107485	3N29B00002200	SPIKE RANCH INC
107490	3N29B00002300	MILLS MINT FARM INC
107493	3N29B00002400	SPIKE CASEY S TRS & EMILY R TRS
107497	3N29B00002500	MILLS DANNY L & JUNE L
108839	3N29B00002600	GRAY ANDREW C
107498	3N29B00002601	CORREA DAVID M & SUE ELLEN
108844	3N29B00002800	SNOW RICHARD 1/2 & (TRS) 1/2
108848	3N29B00003900	SNOW RICHARD 1/2 & (TRS) 1/2
108883	3N29B00004000	CORREA DAVID L & CAROL L
107578	3N29B00004100	SPIKE RANCH INC
108886	3N29B00004200	SPIKE CASEY S & EMILY R
108889	3N29B00004300	SPIKE JEFFRY C 1/4 ETAL 3/4
139294	3N29B00004500	SPIKE RANCH INC
107591	3N29B00004600	SPIKE CYNTHIA M
164862	3N29B00004601	SPIKE CYNTHIA M
164861	3N29B00004602	SPIKE CASEY S TRS & EMILY R TRS
107593	3N29B00004700	SPIKE CASEY S TRS & EMILY R TRS
107595	3N29B00004800	SPIKE RANCH INC
107597	3N29B00004900	SPIKE CASEY S TRS & EMILY R TRS
162538	3N29B00004901	SPIKE BRIAN T
107599	3N29B00005000	EAGLE RANCH
107607	3N29B00005100	EAGLE RANCH
107605	3N29B00005200	EAGLE RANCH
107602	3N29B00005300	TAYLOR MICHAEL L & PATRICIA S (TRS)
107638	3N29C00000200	NEW FOOTHILLS PROPERTIES LLC
107636	3N29C00000400	SPIKE RANCH INC
107634	3N29C00000500	SPIKE RANCH INC
108892	3N29C00000600	SPIKE RANCH INC
151458	3N29C00000700	AMSTAD ALOIS A & DEE ANN G (TRS)
107629	3N29C00000800	SPIKE RANCH INC
150086	3N29C00000900	PARKS CYNTHIA L
107626	3N29C00001000	SNOW RICHARD
135509	3N29C00001100	STATE OF OREGON
135509	3N29C00001100	STATE OF OREGON
107625	3N29C00001200	SPIKE CASEY S TRS & SPIKE EMILY R TRS
107624	3N29C00001300	SNOW HARRY
107621	3N29C00001400	SPIKE RANCH INC
107610	3N29C00001500	SPIKE RANCH INC
107620	3N29C00001600	EAGLE RANCH
107619	3N29C00001700	EAGLE RANCH
107622	3N29C00001800	AMSTAD ALOIS A & DEE ANN G
150085	3N29C00001900	AMSTAD ALOIS A & DEE ANN G (TRS)

C/O HUDSON & GRACIE SPIKE

ODOT TECH CNTR PROP MGMT #42500
ODOT TECH CNTR PROP MGMT #42500

(TRS)

PO BOX 66	STANFIELD	OR	97875	39.39
PO BOX 66	STANFIELD	OR	97875	19.7
77356 N LOOP RD	STANFIELD	OR	97875	38.79
76270 ROSENBERG RD	ECHO	OR	97826	11.21
PO BOX 8	ECHO	OR	97826	42.03
PO BOX 8	ECHO	OR	97826	49.24
PO BOX 8	ECHO	OR	97826	3.25
PO BOX 8	ECHO	OR	97826	79.4
77356 N LOOP RD	STANFIELD	OR	97875	77.41
PO BOX 8	ECHO	OR	97826	111.35
77356 N LOOP RD	STANFIELD	OR	97875	174.69
32603 OREGON TRAIL RD	ECHO	OR	97826-9151	46.02
75944 ECHO MEADOWS RD	ECHO	OR	97826-9005	15.08
76069 ECHO MEADOWS RD	ECHO	OR	97826-9006	3.83
31777 ANDREWS RD	ECHO	OR	97826-9048	5
33263 OREGON TRAIL RD	ECHO	OR	97826	8.9
33263 OREGON TRAIL RD	ECHO	OR	97826	116.32
75744 PEDRO LN	ECHO	OR	97826	0.94
PO BOX 8	ECHO	OR	97826	28
32603 OREGON TRAIL RD	ECHO	OR	97826-9151	119.11
PO BOX 8	ECHO	OR	97826-0008	74.94
PO BOX 8	ECHO	OR	97826	192.78
PO BOX 114	ECHO	OR	97826-0114	2.25
PO BOX 114	ECHO	OR	97826-0114	2.13
32603 OREGON TRAIL RD	ECHO	OR	97826-9151	232
32603 OREGON TRAIL RD	ECHO	OR	97826-9151	79.05
PO BOX 8	ECHO	OR	97826	97.95
32603 OREGON TRAIL RD	ECHO	OR	97826-9151	74.63
815 1/2 D ST	BAKER CITY	OR	97814-2272	3.43
32327 OREGON TRAIL RD	ECHO	OR	97826	1.7
32327 OREGON TRAIL RD	ECHO	OR	97826	164.9
32327 OREGON TRAIL RD	ECHO	OR	97826	14
31466 ANDREWS RD	ECHO	OR	97826-9056	96.14
PO BOX 3015	RENTON	WA	98056-5015	89.08
PO BOX 8	ECHO	OR	97826	0.55
PO BOX 8	ECHO	OR	97826	9
PO BOX 8	ECHO	OR	97826	1.7
PO BOX 890	HERMISTON	OR	97838	714.49
PO BOX 8	ECHO	OR	97826	13.08
75557 SNOW RD	ECHO	OR	97826-9003	5.92
33263 OREGON TRAIL RD	ECHO	OR	97826	10.14
4040 FAIRVIEW INDUSTRIAL DR SE #MS2	SALEM	OR	97302-1142	1
4040 FAIRVIEW INDUSTRIAL DR SE #MS2	SALEM	OR	97302-1142	1
32603 OREGON TRAIL RD	ECHO	OR	97826-9151	5.52
33263 OREGON TRAIL RD	ECHO	OR	97826	139.13
PO BOX 8	ECHO	OR	97826	15.14
PO BOX 8	ECHO	OR	97826	76.65
32327 OREGON TRAIL RD	ECHO	OR	97826	4.84
32327 OREGON TRAIL RD	ECHO	OR	97826	159.95
PO BOX 890	HERMISTON	OR	97838	567.7
PO BOX 890	HERMISTON	OR	97838	870.14

RECEIVED
SEP 12 2016
OWARD

107807	3N29C00002000	SNOW RICHARD 1/2 & (TRS) 1/2		33263 OREGON TRAIL RD	ECHO	OR	97826	56.36
107812	3N29C00002100	SNOW H RICHARD (TRS)		33263 OREGON TRAIL RD	ECHO	OR	97826	136.31
107639	3N29C00002200	SNOW HARRY		33263 OREGON TRAIL RD	ECHO	OR	97826	558.18
107826	3N29C00002300	SNOW RICHARD 1/2 & (TRS) 1/2		33263 OREGON TRAIL RD	ECHO	OR	97826	80
107825	3N29C00002400	SNOW RICHARD 1/12 & (TRS) 1/2		33263 OREGON TRAIL RD	ECHO	OR	97826	78.18
107822	3N29C00002500	SNOW RICHARD 1/2 & (TRS) 1/2		33263 OREGON TRAIL RD	ECHO	OR	97826	796.36
107817	3N29C00002600	SNOW RICHARD 1/2 & (TRS) 1/2		33263 OREGON TRAIL RD	ECHO	OR	97826	169.08
107820	3N29C00002700	SNOW RICHARD 1/2 & (TRS) 1/2		33263 OREGON TRAIL RD	ECHO	OR	97826	56.46
116794	4N27000000100	CONAGRA FOODS LAMB WESTON INC	KARIMA TOMASINO	PO BOX 1900	PASCO	WA	99302	322.63
135555	4N27000000200	USA	DEPT OF ARMY	UMATILLA ARMY DEPOT	UMATILLA	OR	97882	6447.63
135555	4N27000000200	USA	DEPT OF ARMY	UMATILLA ARMY DEPOT	UMATILLA	OR	97882	6447.63
116793	4N27000000201	GIRTH DOG LLC		33896 E WALLS RD	HERMISTON	OR	97838	62.95
116796	4N27000000202	GIRTH DOG LLC		33896 E WALLS RD	HERMISTON	OR	97838	141.05
116797	4N27000000204	GIRTH DOG LLC		33896 E WALLS RD	HERMISTON	OR	97838-6384	84.47
116799	4N27000000205	GIRTH DOG LLC		33896 E WALLS RD	HERMISTON	OR	97838	48.72
116800	4N27000000206	CONAGRA FOODS LAMB WESTON INC	KARIMA TOMASINO	PO BOX 1900	PASCO	WA	99302	120
143482	4N27000000207	USA	BUREAU OF LAND MGT	PO BOX 2965	PORTLAND	OR	97208	21.97
116801	4N27000000300	CONAGRA FOODS LAMB WESTON INC	KARIMA TOMASINO	PO BOX 1900	PASCO	WA	99302	8.76
116852	4N27000000301	CONAGRA FOODS LAMB WESTON INC	KARIMA TOMASINO	PO BOX 1900	PASCO	WA	99302	26.5
116854	4N27000000400	BELLINGER ROBERT D & LOU A		29760 BELLINGER RD	HERMISTON	OR	97838	23.89
144515	4N27000000401	WESTLAND IRRIG DIST	ATTN: STACEY WELLS	PO BOX 944	HERMISTON	OR	97838	47.5
116857	4N27000000500	BELLINGER ROBERT D & LOU A		29760 BELLINGER RD	HERMISTON	OR	97838	0.1
116857	4N27000000500	BELLINGER ROBERT D & LOU A		29760 BELLINGER RD	HERMISTON	OR	97838	0.1
116860	4N27000000600	BELLINGER ROBERT D & LOU A		29760 BELLINGER RD	HERMISTON	OR	97838	13.15
116862	4N27000000700	FLOOD STEVEN L		79238 WALKER RD	HERMISTON	OR	97838	5.12
116864	4N27000000701	BELLINGER ROBERT D & LOU A		29760 BELLINGER RD	HERMISTON	OR	97838	33.68
116866	4N27000000800	7S FARMING LLC		78638 WALKER RD	HERMISTON	OR	97838	29.29
116868	4N27000000801	BLANKENSHIP DON & DONNA		79220 WALKER RD	HERMISTON	OR	97838	4.56
116871	4N27000000900	7S FARMING LLC		78638 WALKER RD	HERMISTON	OR	97838	74.41
116874	4N27000001000	7S FARMING LLC		78638 WALKER RD	HERMISTON	OR	97838	39.8
116875	4N27000001100	7S FARMING LLC		78638 WALKER RD	HERMISTON	OR	97838	161.78
116877	4N27000001200	PEDRO LAWRENCE L & MARY C		78710 WESTLAND RD	HERMISTON	OR	97838	276.04
116878	4N27000001300	PEDRO LAWRENCE L & MARY C		78710 WESTLAND RD	HERMISTON	OR	97838	39.4
116907	4N27000002100	12 H INC		77398 COUNTY LINE RD	HERMISTON	OR	97838	320
116909	4N27000002101	12 H INC		77398 COUNTY LINE RD	HERMISTON	OR	97838	160
116910	4N27000002102	GIRTH DOG LLC		33896 E WALLS RD	HERMISTON	OR	97838	160
116911	4N27000002200	GIRTH DOG LLC		33896 E WALLS RD	HERMISTON	OR	97838	640
151159	4N27000003800	UMATILLA ELECTRIC CO-OP ASSN		PO BOX 1148	HERMISTON	OR	97838	0.19
135608	4N27250000100	USA	DEPT OF ARMY	UMATILLA ARMY DEPOT	UMATILLA	OR	97882	116.02
143485	4N27250000200	WESTERN IRRIGATION CO THE						13
116880	4N27250000300	KW OREGON	% BURKE & ASSOCIATES LLC	3336 E 32ND ST #STE 217	TULSA	OK	74135-4442	62.5
149097	4N27250000400	H4 FARMS INC		73120 HIGHWAY 207	ECHO	OR	97826-9019	2.5
116884	4N27250000500	PETRO STOPPING CENTERS LP	TRAVELCENTERS OF AMERICA	24601 CENTER RIDGE RD #STE 200	WESTLAKE	OH	44145-5677	81.14
156881	4N27250000600	MEDELEZ TRUCKING LLC		1186 E PUNKIN CENTER RD	HERMISTON	OR	97838-6787	4.05
149114	4N27250000700	MEDELEZ TRUCKING LLC		1186 E PUNKIN CENTER RD	HERMISTON	OR	97838-6787	7.62
156882	4N27250000800	MEDELEZ TRUCKING LLC		1186 E PUNKIN CENTER RD	HERMISTON	OR	97838-6787	3.29
116882	4N27250000900	50S PROPERTIES LLC		1216 E MAIN ST	MEDFORD	OR	97504-7437	5.15
116893	4N27250001000	DARGATZ JEANNE & RAY (TRS)	C/O DEMARCO COLLEEN	810 NE QUEENS LN	HILLSBORO	OR	97124	26.38
145211	4N2725A000100	UMATILLA ELECTRIC CO-OP ASSN		PO BOX 1148	HERMISTON	OR	97838	3.28
116888	4N2725A000200	FLYING J INC	C/O PILOT TRAVEL CENTERS LLC	PO BOX 54470	LEXINGTON	KY	40555	39.36
149516	4N2725A000201	LAMB ROBERT R		PO BOX 843	JOSEPH	OR	97846	4.35

RECEIVED
 SEP 12 2016
 OWRD

RECEIVE
 DEC 24 2015
 OWRD

157926 4N2725A000202 FLYING J INC
 144879 4N2725A000400 H-4 FARMS INC
 147610 4N2725A000500 AO OPERATIONS LLC
 153927 4N2725A000501 HALE FARMS LLC
 153928 4N2725A000502 WESTLAND ENTERPRISES LLC
 159602 4N2725A000505 HALE FARMS LLC
 159763 4N2725A000506 L & L FARMS LLC
 143635 4N2725A000600 BT PROPERTY LLC
 149098 4N2725A000700 BOUNDS ROGER S
 116951 4N27270000100 UNION PACIFIC RR CO
 116952 4N27270000200 UNION PACIFIC RAILROAD CO
 148052 4N27270000300 ROCK IT, LLC
 163739 4N27270000301 GIRTH DOG LLC
 116900 4N27270000400 GIRTH PUP LLC
 116898 4N27270000600 GIRTH DOG LLC
 116897 4N27270000700 HERMISTON ROCK PRODUCTS
 154553 4N27360000100 MO.MM, LLC
 154554 4N27360000200 MO.MM, LLC
 116932 4N27360000300 MO.MM, LLC
 116941 4N27360000400 505 PROPERTIES LLC
 131820 4N27360000500 505 PROPERTIES LLC
 116940 4N27360000600 505 PROPERTIES LLC
 116934 4N27360000700 505 PROPERTIES LLC
 116930 4N27360000800 505 PROPERTIES LLC
 116925 4N27360000900 GIRTH DOG LLC
 116923 4N27360001000 WALKER WESLEY A & SHELLEY A
 116913 4N27360001100 GIRTH DOG LLC
 116946 4N27360001200 GIRTH DOG LLC
 116945 4N27360001300 GIRTH DOG LLC
 116943 4N27360001400 505 PROPERTIES LLC
 116942 4N27360001500 505 PROPERTIES LLC
 116938 4N27360001600 MO.MM, LLC
 116949 4N27360001700 PRIOR DAVID CHESTER
 116948 4N27360001800 GIRTH DOG LLC
 117345 4N2807A000100 REUTER PATRICIA A (TRS)
 117327 4N2807A000200 HAHN ROBERT D & BARBARA
 117325 4N2807A000300 VOGT RAYMOND J & JUDITH K
 117328 4N2807A000400 VOGT VERNON L
 117346 4N2807A000500 REUTER PATRICIA A (TRS)
 135642 4N2807A000600 WESTLAND IRRIG DIST
 153185 4N2807A000700 REUTER PATRICIA A (TRS)
 141717 4N2807B000100 VOGT JASON L & STEFANIE D
 161628 4N2807B000102 VOGT RAYMOND J & JUDITH K
 161761 4N2807B000103 MCCARTY DAN EDWARD
 117307 4N2807B000200 CONAGRA FOODS LAMB WESTON INC
 147735 4N2807B000202 CONAGRA FOODS LAMB WESTON INC
 117323 4N2807B000300 WILGERS JOHN
 117320 4N2807C000100 TESSONI PETER R & MARLENA
 117322 4N2807C000200 MCCARTY DAN E
 117310 4N2807C000300 MADRIGAL ALBERTO F & FELICITAS
 153107 4N2807C000301 LEMONS DEBBIE

C/O PILOT TRAVEL CENTERS LLC

DBA RIVERPOINT FARMS LLC

ATTN:TAX DEPT

ATTN: CORP TAX
C/O PROPERTY TAX

KAMALJIT SINGH
KAMALJIT SINGH
KAMALJIT SINGH

KAMALJIT SINGH
C/O EAGLE RANCH

ATTN: STACEY WELLS

KARIMA TOMASINO
KARIMA TOMASINO

RECEIVED
 SEP 12 2016
 ONWARD

PO BOX 54470
 73120 HIGHWAY 207
 115 W HERMISTON AVE #STE 240
 73210 HIGHWAY 207
 822 S HIGHWAY 395 #PMB 423
 73120 HIGHWAY 207
 822 S HIGHWAY 395 #PMB 423
 PO BOX 28606
 PO BOX 148
 1400 DOUGLAS ST #STOP 1690
 1400 DOUGLAS ST #STOP 1640
 74854 WASHINGTON LN
 33896 E WALLS RD
 33896 E WALLS RD
 33896 E WALLS RD
 PO BOX K
 1903 JADWIN AVE
 1903 JADWIN AVE
 1903 JADWIN AVE
 1216 E MAIN ST
 1216 E MAIN ST
 1216 E MAIN ST
 1216 E MAIN ST
 1216 E MAIN ST
 33896 E WALLS RD
 28286 STAFFORD HANSEL RD
 33896 E WALLS RD
 33896 E WALLS RD
 33896 E WALLS RD
 33896 E WALLS RD
 1216 E MAIN ST
 1903 JADWIN AVE
 32327 OREGON TRAIL RD
 33896 E WALLS RD
 79554 AGNEW RD
 121 SUNNYBANK RD
 79639 LEWIS RD
 79531 LEWIS RD
 79554 AGNEW RD
 PO BOX 944
 79554 AGNEW RD
 79531 LEWIS RD
 79639 LEWIS RD
 27471 MCCARTY RANCH LN
 PO BOX 1900
 PO BOX 1900
 79534 LEWIS RD
 79488 LEWIS RD
 27471 MCCARTY RANCH LN
 79483 WALKER RD
 79511 WALKER RD

LEXINGTON KY 40555 31.03
 ECHO OR 97826-9019 1.34
 HERMISTON OR 97838 9.04
 ECHO OR 97826 5
 HERMISTON OR 97838-2621 4.98
 ECHO OR 97826-9019 4.08
 HERMISTON OR 97838-2621 4.35
 ATLANTA GA 30358 15.85
 HERMISTON OR 97838 4.83
 OMAHA NE 68179-1690 4.85
 OMAHA NE 68179-1001 2.62
 IRRIGON OR 97844-7102 80.19
 HERMISTON OR 97838-6384 215.51
 HERMISTON OR 97838 74.65
 HERMISTON OR 97838 80
 LA GRANDE OR 97850-0348 20
 RICHLAND WA 99354-2271 1.17
 RICHLAND WA 99354-2271 1.38
 RICHLAND WA 99354-2271 2.51
 MEDFORD OR 97504-7437 0.35
 MEDFORD OR 97504-7437 2.92
 MEDFORD OR 97504-7437 0.27
 MEDFORD OR 97504-7437 17.2
 MEDFORD OR 97504-7437 38.48
 HERMISTON OR 97838 38.48
 HERMISTON OR 97838 2.46
 HERMISTON OR 97838-6384 35.81
 HERMISTON OR 97838 38.48
 HERMISTON OR 97838 38.78
 MEDFORD OR 97504-7437 38.78
 MEDFORD OR 97504-7437 36.51
 RICHLAND WA 99354-2271 5.15
 ECHO OR 97826-9001 230.94
 HERMISTON OR 97838 76.66
 HERMISTON OR 97838 19.76
 PASCO WA 99301-8835 19.92
 HERMISTON OR 97838 19.9
 HERMISTON OR 97838 38.49
 HERMISTON OR 97838-6136 41.07
 HERMISTON OR 97838 2.89
 HERMISTON OR 97838-6136 14.17
 HERMISTON OR 97838 1.1
 HERMISTON OR 97838 4.4
 ECHO OR 97826 63.52
 PASCO WA 99302 33.41
 PASCO WA 99302 21
 HERMISTON OR 97838 1.8
 HERMISTON OR 97838 0.86
 ECHO OR 97826 38.53
 HERMISTON OR 97838 6.54
 HERMISTON OR 97838 4

117309 4N2807C000400 IGE DARRYL K & COLLEEN M
 152907 4N2807C000401 MOOTRY CALVIN R & TRUE TWYLIA F
 117312 4N2807C000500 BEARD SYLVIA J
 117313 4N2807C000600 DAVISON JAMES E & MISTY N
 149747 4N2807C000601 FUNK MATTHEW D & ALECIA M
 149748 4N2807C000602 BELLINGER ROBERT J & DONNA M
 156917 4N2807C000603 AITKIN MW & MOHR KJ
 156918 4N2807C000604 AITKIN MICHAEL W & KRISTINA
 157141 4N2807C000605 STAHL TYLER J & KATHERINE M
 157171 4N2807C000606 WRIGHT THOMAS H JR & RONDALE
 117317 4N2807C000700 KONNINGRUD JAMES R & SHERI L
 117316 4N2807C000800 RODRIGUEZ GERONIMO & MARIA
 117319 4N2807C000900 WALLEN JAMES E & BETH A
 117315 4N2807C001100 SANGUINO FRANCISCO O & JASMINE I
 159595 4N2807C001200 HOTTMAN GAVIN D & MOLLY R
 159596 4N2807C001300 HARRIS GREGORY J & ASHLEY
 159597 4N2807C001400 SPRINGSTEAD JONATHON L & AMY C
 159598 4N2807C001500 MAZE PATRICIA H
 159599 4N2807C001600 SANQUINO LAURENCIO & DELFINA
 159600 4N2807C001700 SANGUINO LAURENCIO D & DELFINA O
 117343 4N2807D000100 MESECHER MICHELLE R
 162613 4N2807D000101 MESECHER MICHELLE R
 162614 4N2807D000102 MESECHER MICHELLE R
 117344 4N2807D000200 GRUENWALD MARK V & LINDA A
 117330 4N2807D000300 GRUENWALD MARK V & LINDA A
 117333 4N2807D000400 ROSALES ELPIDIO & CAROL K
 151924 4N2807D000401 KOOCH JAMES D
 151925 4N2807D000402 KOOCH JAMES D
 117334 4N2807D000500 KOOCH JAMES D
 117337 4N2807D000600 MOSER VAUGHN L & PAMELA L
 117336 4N2807D000700 GONZALEZ JOSE F & MARIA I
 117331 4N2807D000800 SNYDER JEROLD L
 117339 4N2807D000900 RICE ALLEN D
 117340 4N2807D001000 REYNOLDS THOMAS & SHUTTLEWORTH ANGEL
 117341 4N2807D001100 WRIGHT GERALD D & CAVADINI DELORIS I
 117342 4N2807D001200 STANLEY ASHLIE M & STANLEY JACOB W
 117352 4N2808B000100 FRIEND JERALD & BARBARA
 117359 4N2808B000200 PHILIPPI BLAKE B ET AL
 117368 4N2808B000300 CHERRY DEAN ANDREW
 156995 4N2808B000400 NEDDO TERESA & CODY
 117354 4N2808B000500 PRIOR ROSALIE
 117358 4N2808B000600 REED GERALD M & PENNY A
 117356 4N2808B000700 SIMON MICHAEL S & DEANNIE L
 117348 4N2808B000800 PERKINS DANIEL N & ASHLEY H
 117360 4N2808B000900 LEVY JANICE A
 117361 4N2808B001000 FUNK DOUGLAS R & MARTHA A
 117351 4N2808B001100 OTTMAR TIMOTHY J
 119824 4N2808C000101 MEHARRY ROBERT & KELLY J
 119826 4N2808C000102 MARCHEK MILDRED V
 119828 4N2808C000200 WARE LEONARD W & BERDA M (TRS)
 119829 4N2808C000300 SERFACE THOMAS H JR & IDA

79445 WALKER RD HERMISTON OR 97838 5.84
 79479 WALKER RD HERMISTON OR 97838 4
 79419 WALKER RD HERMISTON OR 97838-9106 11.97
 79349 WALKER RD HERMISTON OR 97838-6153 4.01
 28875 BRIDGE RD HERMISTON OR 97838 7.88
 28927 BRIDGE RD HERMISTON OR 97838 3.99
 79300 HURRICANE LN HERMISTON OR 97838 3.99
 79300 HURRICANE LN HERMISTON OR 97838 3.99
 79381 WALKER RD HERMISTON OR 97838-6153 4.01
 79316 HURRICANE LN HERMISTON OR 97838 3.99
 29081 BRIDGE RD HERMISTON OR 97838 4.13
 29099 BRIDGE RD HERMISTON OR 97838 1.64
 79286 LEWIS RD HERMISTON OR 97838 3.48
 130 JOHN DAY ST UMATILLA OR 97882-9643 3.87
 29033 WILGERS WAY HERMISTON OR 97838-5200 4
 29019 WILGERS WAY HERMISTON OR 97838 4
 28995 WILGERS WAY HERMISTON OR 97838 4.01
 360 NW 13TH ST HERMISTON OR 97838-9628 4.01
 130 JOHN DAY ST UMATILLA OR 97882-9643 4
 130 JOHN DAY ST UMATILLA OR 97882-9643 3.91
 PO BOX 1212 HERMISTON OR 97838 18.23
 PO BOX 1212 HERMISTON OR 97838 4.36
 PO BOX 1212 HERMISTON OR 97838 4.14
 79429 LEWIS RD HERMISTON OR 97838-6148 3.03
 79429 LEWIS RD HERMISTON OR 97838-6148 38.49
 79387 LEWIS RD HERMISTON OR 97838 3.7
 29103 BRIDGE RD HERMISTON OR 97838 3.69
 29103 BRIDGE RD HERMISTON OR 97838-6144 3.63
 29103 BRIDGE RD HERMISTON OR 97838 4
 29171 BRIDGE RD HERMISTON OR 97838 4
 29183 BRIDGE RD HERMISTON OR 97838 4
 PO BOX 1205 HERMISTON OR 97838 11.7
 29277 BRIDGE RD HERMISTON OR 97838 38.79
 79396 AGNEW RD HERMISTON OR 97838 1.87
 79434 AGNEW RD HERMISTON OR 97838-6135 5.17
 79452 AGNEW RD HERMISTON OR 97838 2.65
 79668 POWERLINE RD HERMISTON OR 97838 39.39
 79693 AGNEW RD HERMISTON OR 97838 39.39
 PO BOX 1734 HERMISTON OR 97838 38.49
 29475 KNIGHT RD HERMISTON OR 97838-6137 4.01
 32327 OREGON TRAIL RD ECHO OR 97826 9
 822 S HIGHWAY 395 #PMB 414 HERMISTON OR 97838-2621 5.84
 29495 KNIGHT RD HERMISTON OR 97838 4.45
 29531 KNIGHT RD HERMISTON OR 97838-6138 3.85
 29543 KNIGHT RD HERMISTON OR 97838 3.91
 79596 POWERLINE RD HERMISTON OR 97838-6826 3.92
 79544 POWERLINE RD HERMISTON OR 97838 3.51
 29530 KNIGHT RD HERMISTON OR 97838 5.01
 29538 KNIGHT RD HERMISTON OR 97838 4.95
 79404 POWERLINE RD HERMISTON OR 97838 23.5
 29474 KNIGHT RD HERMISTON OR 97838 2.36

RECEIVED
 DEC 24 2015
 OWRD

PROCESSED
 SEP 12 2016
 OWRD

119830	4N2808C000400	BAKER RAY M	29450 KNIGHT RD	HERMISTON	OR	97838	2.31
119832	4N2808C000500	JOHNSON L MARK	79477 AGNEW RD	HERMISTON	OR	97838-6135	4.92
119833	4N2808C000501	TERRY JUSTIN S & KIMBERLY	29402 KNIGHT RD	HERMISTON	OR	97838	3.86
119835	4N2808C000504	HOWARD JOE D & JESSICA	29436 KNIGHT RD	HERMISTON	OR	97838-6137	3.86
119837	4N2808C000505	GILBERT JOHN D & CAROL	79451 AGNEW RD	HERMISTON	OR	97838	5.33
119839	4N2808C000506	BROWN DONNA M	PO BOX 712	HERMISTON	OR	97838-0312	5.41
119841	4N2808C000700	BROOKS WESLEY P & SUSAN L	79395 AGNEW RD	HERMISTON	OR	97838	4.44
141860	4N2808C000701	LEWIS MERVIN L & DONA D	79419 AGNEW RD	HERMISTON	OR	97838	6
119844	4N2808C000800	ESTOUP ROBERT & BARBARA	79381 AGNEW RD	HERMISTON	OR	97838-6134	30.86
119846	4N2808C000801	CHAMBERLAIN JOE L & RHONDA K	29465 BRIDGE RD	HERMISTON	OR	97838	3.49
141574	4N2808C000802	ESTOUP ROBERT & BARBARA	79381 AGNEW RD	HERMISTON	OR	97838-6134	4.44
119848	4N2808C000900	MASSEY KURT & SHAWN	29501 BRIDGE RD	HERMISTON	OR	97838	2.32
119850	4N2808C001000	GREINER GLENN J & BONITA	29517 BRIDGE RD	HERMISTON	OR	97838	2.08
119853	4N2808C001100	GREINER GLENN J & BONITA	29517 BRIDGE RD	HERMISTON	OR	97838	1.94
119855	4N2808C001200	SHOCKMAN HARVEY	29543 BRIDGE RD	HERMISTON	OR	97838	1.9
119857	4N2808C001300	SHOCKMAN HARVEY	29543 BRIDGE RD	HERMISTON	OR	97838-6121	1
119859	4N2808C001400	SHOCKMAN HARVEY D & KATHY J	29543 BRIDGE RD	HERMISTON	OR	97838	3.6
119861	4N2808C001500	SHOCKMAN HARVEY D & KATHY J	29543 BRIDGE RD	HERMISTON	OR	97838	0.9
119862	4N2808C001600	LINNELL MAXINE R	79314 POWERLINE RD	HERMISTON	OR	97838	5
119864	4N2808C001700	LACOURSIERE PETER J	80720 HIGHWAY 395 N	HERMISTON	OR	97838-6260	4
119866	4N2808C001800	WARE LEONARD W & BERDA M (TRS)	79404 POWERLINE RD	HERMISTON	OR	97838	4.78
119868	4N2808C001900	WARES AUTO BODY INC	885 N 1ST PL	HERMISTON	OR	97838	4.78
119869	4N2808C002000	SWAIN EVA J TRS	PO BOX 31	HERMISTON	OR	97838-0031	4
119870	4N2808C002100	SWAIN EVA J TRS	PO BOX 31	HERMISTON	OR	97838-0031	4
119874	4N2808C002200	BOYLAN LAVERNE A & ROBERTA A	29526 KNIGHT RD	HERMISTON	OR	97838-6138	3.95
119879	4N2808D000200	BURMESTER MONTE D & LINDA M	PO BOX 1182	HERMISTON	OR	97838	1.75
119880	4N2808D000301	RICE DONALD E & FRANCES W	79333 PRINDLE LOOP RD	HERMISTON	OR	97838	4
119881	4N2808D000400	TRESHAM PAUL D & JANN B	79301 PRINDLE LOOP RD	HERMISTON	OR	97838	3.15
119882	4N2808D000800	ATKINSON MICHAEL R & JONETTE L	29735 BRIDGE RD	HERMISTON	OR	97838	2
119884	4N2808D000900	HAYS JOHN T & JOAN M	78784 PRINDLE LOOP RD	HERMISTON	OR	97838	6
119888	4N2808D000903	KENNEDY GARY B	79315 POWERLINE RD	HERMISTON	OR	97838-6828	4
119889	4N2808D001000	LOVELAND DOROTHY	79353 POWERLINE RD	HERMISTON	OR	97838	3.7
119890	4N2808D001100	LOVELAND DOROTHY	79353 POWERLINE RD	HERMISTON	OR	97838	1.1
119891	4N2808D001200	PORTER GEORGIA LEE (TRS)	78846 PRINDLE LOOP RD	HERMISTON	OR	97838	5.44
119892	4N2808D001300	MARTIN TIMOTHY J	79361 POWERLINE RD	HERMISTON	OR	97838	2.8
119893	4N2808D001400	HOFFMAN JERALD & JO A	79290 PRINDLE LOOP RD	HERMISTON	OR	97838	2.78
119894	4N2808D001500	BREWER LAUREN	79312 PRINDLE LOOP RD	HERMISTON	OR	97838-6805	0.94
141440	4N2808D001502	HOFFMAN JODY	79290 PRINDLE LOOP RD	HERMISTON	OR	97838	0.07
119895	4N2808D001600	CALDWELL RICHARD C&CHRISTINA A	79429 POWERLINE RD	HERMISTON	OR	97838	9.09
119896	4N2808D001700	MCBRIDE ROGER D	PO BOX 358	HEYBURN	ID	83336-0358	1.87
119897	4N2808D001800	COUTURE DEAN C & BARBARA	79475 POWERLINE RD	HERMISTON	OR	97838	0.95
119898	4N2808D001900	HYMAS NOLEN D & LARUE S	79493 POWERLINE RD	HERMISTON	OR	97838	0.95
119899	4N2808D002000	HERMAN NATHAN J & ALISON FRANCES	79374 PRINDLE LOOP RD	HERMISTON	OR	97838-6805	2
119902	4N2808D002100	FRERICHS LLOYD W & ALICE	1346 W JOSEPH AVE	HERMISTON	OR	97838-7474	1.5
119903	4N2808D002200	GEHRING FRANK W & DIANA L	79344 PRINDLE LOOP RD	HERMISTON	OR	97838-6805	4.03
119905	4N2808D002201	SMITH WILLARD K & ELEANOR A & STARR K	79408 PRINDLE LOOP RD	HERMISTON	OR	97838-6807	2.27
119906	4N2808D002203	BURMESTER MONTE & LINDA	PO BOX 1182	HERMISTON	OR	97838	2
119907	4N2808D002100	KROSTING NORMAN R & KATHLEEN	29737 DAISY LN	HERMISTON	OR	97838	1
119909	4N2808D002200	COZAD ROBERT & SHEILA	29755 DAISY LN	HERMISTON	OR	97838	1
119910	4N2808D00300	STANDISH JACK M & CAROL S	29773 DAISY LN	HERMISTON	OR	97838-6116	1.11
119915	4N2808D00400	WAMSLEY THOMAS A & CATHERINE	29787 DAISY LN	HERMISTON	OR	97838	0.92

RECEIVED
 SEP 12 2016
 CUM FID

119917	4N2808DD00500	REESE JAMES B & KAY L	330 W MCKENZIE AVE	HERMISTON	OR	97838	0.92
119919	4N2808DD00600	ROSS JAMES R & DEBRA K	29823 DAISY LN	HERMISTON	OR	97838	0.88
119920	4N2808DD00700	LOWARY GARY C & DOROTHY ANN (TRS)	29831 DAISY LN	HERMISTON	OR	97838	0.97
119922	4N2808DD00800	SPIKE STEPHEN H & SHERRA L	29843 ROYCE LN	HERMISTON	OR	97838	0.91
119924	4N2808DD00900	SPIKE STEPHEN H & SHERRA L	29843 ROYCE LN	HERMISTON	OR	97838	0.93
119927	4N2808DD01000	SKINNER KEVIN M & TONI D	29827 ROYCE LN	HERMISTON	OR	97838	1.08
119929	4N2808DD01100	MERCER MICAH L & MELISSA M	78849 DICKENSON DR	HERMISTON	OR	97838-6118	1.01
119932	4N2808DD01200	SCHLUPE ANDREW E & SHIRLENE	78861 DICKENSON DR	HERMISTON	OR	97838	1.11
119934	4N2808DD01300	MILLER RHONDA C	78824 DICKENSON DR	HERMISTON	OR	97838-6118	1.02
119936	4N2808DD01400	BROWNING JOSHUA R & BRYN C	29769 ROYCE LN	HERMISTON	OR	97838	1
119937	4N2808DD01500	LEFEVER MORRIS C & SUSAN	78846 DICKENSON DR	HERMISTON	OR	97838	1.11
119938	4N2808DD01600	KREDER WENDELL D III ET AL	78868 DICKENSON DR	HERMISTON	OR	97838-6118	1.01
119941	4N2808DD01700	MUNAR MOSES C & KIM E	78880 DICKENSON DR	HERMISTON	OR	97838	1.01
119942	4N2808DD01800	TAYLOR DONALD W & KAREN A	29686 DAISY LN	HERMISTON	OR	97838-6117	1
119944	4N2808DD01900	STARK WILLIAM L & JULIE E	78855 PRINDLE LOOP RD	HERMISTON	OR	97838	1
119946	4N2808DD02000	SIMMONS GEORGE L & PAULA MARIA	78843 PRINDLE LOOP RD	HERMISTON	OR	97838	1
119948	4N2808DD02100	ZIMMERMAN DONALD L & FAYE I	78827 PRINDLE LOOP RD	HERMISTON	OR	97838	1
119951	4N2808DD02200	SHARP DANIEL & LACEY	29729 ROYCE LN	HERMISTON	OR	97838-6120	1
119953	4N2808DD02300	AYLETT EARL L & DEBORAH J	29732 ROYCE LN	HERMISTON	OR	97838	1.01
119955	4N2808DD02400	WICKS DORIS	29756 ROYCE LN	HERMISTON	OR	97838-6120	1.02
119957	4N2808DD02500	SPOO THOMAS R & JULIE A	29784 ROYCE LN	HERMISTON	OR	97838	1.08
119958	4N2808DD02600	SHAW ROGER A	29771 BRIDGE RD	HERMISTON	OR	97838	1
119961	4N2808DD02700	HEDGEPEETH KEVIN L & MICHELLE A	29759 BRIDGE RD	HERMISTON	OR	97838-6115	1
119962	4N2808DD02800	BAKER GARY	78781 PRINDLE LOOP RD	HERMISTON	OR	97838	1
119964	4N2808DD02900	RAMIREZ THOMAS F & GERMAIN MICHELLE L	29785 BRIDGE RD	HERMISTON	OR	97838-6115	0.62
119966	4N2808DD03000	KRISTALYN ANDREW J & MYRTLE F	29797 BRIDGE RD	HERMISTON	OR	97838	2.05
119967	4N2808DD03100	BUSH JANET A & HERMAN	29802 ROYCE LN	HERMISTON	OR	97838	2.36
117465	4N28160000900	BOYD JANET A	78855 QUICK RD	HERMISTON	OR	97838	3.82
146956	4N28160001000	GO WITH THE FLOW HYDRO POWER LLC	8021 FIRESTONE WAY	ANTELOPE	CA	95843-4629	18.75
117453	4N28160001100	QUICK NORMA L	78614 QUICK RD	HERMISTON	OR	97838	68.68
117449	4N28160002000	QUICK NORMA (TRS) & QUICK THOMAS BERT	78614 QUICK RD	HERMISTON	OR	97838	77.74
117450	4N28160002100	QUICK NORMA L	78614 QUICK RD	HERMISTON	OR	97838	9.7
121176	4N2817A000300	REED JAMIE L & TIFFANY M	79018 QUICK RD	HERMISTON	OR	97838-6838	1.93
121178	4N2817A000400	WALDEN ROBERT H & EVA M	79345 WESTLAND RD	HERMISTON	OR	97838-6837	4.57
121183	4N2817A000600	PEARCE DREW H & ASHLEY D	29786 BRIDGE RD	HERMISTON	OR	97838-6115	2.14
121186	4N2817A000800	FLORES ELISABET	29780 BRIDGE RD	HERMISTON	OR	97838	0.56
121187	4N2817A000900	WRIGHT SCOTT D & EMILY L	29760 BRIDGE RD	HERMISTON	OR	97838	2.67
121202	4N2817A001000	FLOWERS TERRI A & BROWN DENNIS (EST)	29756 BRIDGE RD	HERMISTON	OR	97838-6115	3.85
137671	4N2817A001100	JUAREZ RUBEN F & LILIA L	29752 BRIDGE RD	HERMISTON	OR	97838	0.96
121209	4N2817A001200	VAAFUSUAGA SINA	29748 BRIDGE RD	HERMISTON	OR	97838-6871	0.92
121207	4N2817A001300	BOWSER KAREN SANDRA	29736 BRIDGE RD	HERMISTON	OR	97838	0.81
121204	4N2817A001400	FREDERIKS WALTER J	804 W RIDGWAY AVE	HERMISTON	OR	97838-1567	5.64
142200	4N2817A001500	CASON PEARLA	31140 FOLLETT LN	HERMISTON	OR	97838-6278	1
121203	4N2817A001600	TERNES DALE E & SHANNON	78700 TERNES LN	HERMISTON	OR	97838	2
146543	4N2817A001601	COOPER GARY G & ANITA	78712 TERNES LN	HERMISTON	OR	97838	1
146551	4N2817A001602	DELAPAZ GUADALUPE	PO BOX 1597	HERMISTON	OR	97838	1
121191	4N2817A001800	SLAWSON PHYLLIS	79274 WESTLAND RD	HERMISTON	OR	97838-6836	0.83
121189	4N2817A001900	ROBERSON CALVIN & VIRGINIA	79296 WESTLAND RD	HERMISTON	OR	97838	0.6
121184	4N2817A002000	GUTIERREZ SANTANA & JUANA	79317 WESTLAND RD	HERMISTON	OR	97838	1.3
121173	4N2817A002100	LERFALD FRANK & NORMA	78976 QUICK RD	HERMISTON	OR	97838	3.94
121175	4N2817A002200	FHA SECRETARY OF HOUSING & URBAN DEVELOP	4400 WILL ROGERS PKWY #SUITE 300	OKLAHOMA CITY	OK	73108-1870	1.06
		C/O MICHAELSON CONNER & BO					

GARCIA REFUGIO S & LOURDES P (AGT)

RECEIVED
SEP 12 2016
C/WRD

RECEIVED
DEC 24 2015
OWRD

121174 4N2817A002300 CECIL JENNIFER G
121170 4N2817A002400 NICODEMUS JAY D & CONNIE R
121200 4N2817A002500 COHEE WILLIAM LEROY & ELIZABETH R
121195 4N2817A002600 FERGUSON CHARLES WILLIAM & JODI FAE
121197 4N2817A002700 WILSON STACY & HEIDI
121194 4N2817A002800 MILLER ALEXA S
137745 4N2817A002900 BLOOM GLENN & BRIGITTA A
142985 4N2817A002901 CARRERA JOSE T
144022 4N2817A002902 CARRERA J TRINIDAD
144023 4N2817A002903 CARLSON GERALD C & ELIZABETH J
121205 4N2817A003000 HOSKINS STEPHEN W & PAMELA C
121216 4N2817A003100 HOSKINS STEPHEN W & PAMELA C
121213 4N2817A003200 NEW BEGINNINGS CHRISTAIN FELLOWSHIP HERM
121199 4N2817A003300 HUFFMAN CHRISTOPHER & TRACY
121192 4N2817A003400 MORGAN KOREY W & MICHELLE L
121171 4N2817A003500 MEYERS WILLIAM P & LORRE
142909 4N2817A003600 QUICK NORMA L
142910 4N2817A003700 QUICK NORMA L
121228 4N2817B000100 EMERY DANIEL M
121230 4N2817B000200 WANNER ADAM E & LORETTA
121232 4N2817B000300 ROYER CHARLES F & LORI G
121233 4N2817B000301 DICKENS MICHAEL L
121234 4N2817B000302 BRADSHAW THOMAS L & ANGELA M
121235 4N2817B000303 ROYER CHARLES F & LORI G
147992 4N2817B000304 ROYER CHARLES F & LORI G
121236 4N2817B000400 ESCAMILLA FRANCISCO & ALMA D
121237 4N2817B000500 RICHARDSON SCOTT A & TAMMY R
121238 4N2817B000600 DEAL KERRI ANN
121239 4N2817B000700 HARRIS KEVIN G & TERI L
121240 4N2817B000800 ALLEMAN PERRY L & ANNE M
140683 4N2817B000801 GORHAM COREY A & MARY E
141203 4N2817B000802 BLAIS MICHEAL & LISA
142103 4N2817B000803 VAN OOSTING BARBARA J
142515 4N2817B000804 COUNSELL GLENN E
142886 4N2817B000806 MADRIGAL JUAN G & BERTHA A
142887 4N2817B000807 MCGUIRE JACK
143650 4N2817B000808 LUND BRADLEY D & LORRIE
143651 4N2817B000809 HOLMES LARRY E & HERRERA SHIRLEY N
151928 4N2817B000810 WAELTY KENNETH W & STACEY A
121241 4N2817B000900 OLIVAS ENRIQUE & ALICE
121242 4N2817B001000 WILSON ALTON EUGENE JR & TONYA RAE
121243 4N2817B001100 NAVARETTE MARTIN
121244 4N2817B001200 RIVERA MIGUEL B
121245 4N2817B001300 THORNE CECIL R & JOYCE L (TRS)
121246 4N2817B001400 JOHANSEN TORE & CHERYL
121247 4N2817B001500 LOPEZ-CENICEROS MA. FELIX
121248 4N2817B001600 WISHARD BARD C & SHERYL M
121249 4N2817B001700 HSG-D, LLC
121250 4N2817B001800 HSG-D, LLC
121251 4N2817B001900 ROYER CHARLES F & ROYER LORI G (TRS)
152584 4N2817B001901 ROYER CHARLES F & LORI G

21ST MORTGAGE CORP ATTN: TAX SERVICES

GASS STEPHEN F
GASS STEPHEN F
C/O E500 VENDING PLAN AND TRUST

OWNED
SEP 12 2016
RECEIVED

PO BOX 1046 HERMISTON OR 97838-3046 2.35
2298 NW OVERLOOK DR HERMISTON OR 97838-1232 10
79265 WESTLAND RD HERMISTON OR 97838 1.29
PO BOX 321 LEXINGTON OR 97839-0321 2.58
79252 WESTLAND RD HERMISTON OR 97838 1.2
PO BOX 134 HERMISTON OR 97838-0134 1.01
78648 TERNES LN HERMISTON OR 97838-6833 1.18
2180 E BRIDGITTE AVE HERMISTON OR 97838-7534 1
PO BOX 369 HERMISTON OR 97838 1
78762 TERNES LN HERMISTON OR 97838 1
78613 POWERLINE RD HERMISTON OR 97838 1.88
PO BOX 512 HERMISTON OR 97838 0.67
PO BOX 933 HERMISTON OR 97838 4.16
79195 WESTLAND RD HERMISTON OR 97838-6835 2.32
79247 WESTLAND RD HERMISTON OR 97838-6836 1.75
78914 QUICK RD HERMISTON OR 97838 5
78614 QUICK RD HERMISTON OR 97838 39.31
78614 QUICK RD HERMISTON OR 97838 34.16
78754 POWERLINE RD HERMISTON OR 97838 0.8
29538 BRIDGE RD HERMISTON OR 97838 0.94
78668 POWERLINE RD HERMISTON OR 97838-6831 21.77
29522 BRIDGE RD HERMISTON OR 97838 1.8
29576 BRIDGE RD HERMISTON OR 97838 5.17
78668 POWERLINE RD HERMISTON OR 97838-6831 4.13
78668 POWERLINE RD HERMISTON OR 97838-6831 4.28
29514 BRIDGE RD HERMISTON OR 97838 0.89
40339 KAHLER BASIN RD SPRAY OR 97874-8258 0.75
29466 BRIDGE RD HERMISTON OR 97838 4.09
29430 BRIDGE RD HERMISTON OR 97838 4.85
79199 AGNEW RD HERMISTON OR 97838-9100 3.86
79129 AGNEW RD HERMISTON OR 97838 4.01
79133 AGNEW RD HERMISTON OR 97838-9100 1.13
79123 AGNEW RD HERMISTON OR 97838 4
79151 AGNEW RD HERMISTON OR 97838 1.13
PO BOX 678 HERMISTON OR 97838 1.13
79135 AGNEW RD HERMISTON OR 97838 1.13
29412 BRIDGE RD HERMISTON OR 97838 4.36
29374 BRIDGE RD HERMISTON OR 97838 4.36
79127 AGNEW RD HERMISTON OR 97838-9100 4.01
79107 AGNEW RD HERMISTON OR 97838 5.16
79099 AGNEW RD HERMISTON OR 97838-6123 1.12
PO BOX 477 KNOXVILLE TN 37901 0.76
79061 AGNEW RD HERMISTON OR 97838-6123 1.06
79057 AGNEW RD HERMISTON OR 97838 1.06
79035 AGNEW RD HERMISTON OR 97838 1.06
79021 AGNEW RD HERMISTON OR 97838 1.06
PO BOX 148 PRAIRIE CITY OR 97869-0148 1.04
1730 SW SCHAEFFER RD WEST LINN OR 97068-8637 0.2
1730 SW SCHAEFFER RD WEST LINN OR 97068-8637 30.38
78668 POWERLINE RD HERMISTON OR 97838 8.02
78668 POWERLINE RD HERMISTON OR 97838-6831 4

152585 4N28178001902 ROGERS PHILIP E & SUSAN A
 152585 4N28178001902 ROGERS PHILIP E & SUSAN A
 164191 4N28178001904 HSG-D, LLC
 165067 4N28178001905 HSG-D, LLC
 165068 4N28178001906 HSG-D, LLC
 121252 4N28178002000 CASCADE LAND HOLDINGS LLC
 135696 4N2817C000100 WESTLAND IRRIG DIST
 121253 4N2817C000200 HSG-D, LLC
 139631 4N2817C000300 CARDENAS EDGAR I RODRIGUEZ
 121254 4N2817C000400 KOEHLER CHAD R
 121255 4N2817C000500 HARRIS EDWARD L & LUCY D
 121256 4N2817C000600 SANTOS-VENTURA JULIAN P
 121257 4N2817C000700 SANCHEZ ROBERTO GARAY
 121258 4N2817C000800 EHRSTROM RON H
 121259 4N2817C000900 MACK GERALD A & JUDITH J
 121260 4N2817C001000 CAMPBELL JOYCE
 121262 4N2817C001001 HUSTON GEORGE & BLANCHE A
 121263 4N2817C001100 ROBBINS JERRY & SUZANNE
 121264 4N2817C001101 GALLEGOS ROBERT
 121265 4N2817C001200 WRIGHT ALBERT J
 121266 4N2817C001201 WHITE WALTER R
 121268 4N2817C001300 CORONADO SANTO & MORENO ESTELA
 122100 4N2817C001400 MAGANA VALENTIN & ELISA
 122102 4N2817C001500 VARGAS EMMANUEL & CHRISTINA
 122103 4N2817C001600 WELLS FARBO BANK NA
 122104 4N2817C001700 VALDOVINO ALVA YASMIN & DANIEL MENDOZA
 143471 4N2817C001800 HERMISTON RURAL FIRE
 122099 4N2817C001900 HSG-D, LLC
 122108 4N2817C002000 COLUMBIA BASIN STORAGES INC
 164646 4N2817C002001 COLUMBIA BASIN REAL ESTATE LLC
 121219 4N2817C002100 QUICK NORMA (TRS) & QUICK THOMAS BERT
 143654 4N2817C002300 QUICK NORMA L
 121210 4N2817D000100 QUICK NORMA L
 121212 4N2817D000200 QUICK NORMA L
 121218 4N2817D000300 QUICK NORMA (TRS) & QUICK THOMAS BERT
 121227 4N2817D000900 QUICK NORMA L
 122110 4N2818A000100 SMITH DAVID & COOPER JANET
 122111 4N2818A000200 MILLER ROBERT L (TRS)
 122113 4N2818A000300 STONE JAMES R
 122114 4N2818A000301 75 FARMING LLC
 122115 4N2818A000302 GUYON MARVIN L & ANITA
 122117 4N2818A000305 GUYON MARVIN L & ANITA
 122118 4N2818A000400 RODRIGUEZ ARMANDO & EDUVIGES A
 122119 4N2818A000402 O'BLENESS PATRICIA & BRUCE JR
 122121 4N2818A000500 CAMPBELL MARK D & TAMMY D
 122123 4N2818A000600 HORN CORY W & TARA SUE
 122125 4N2818A000701 FROST ROBERT E & CURTIS MICHELLE D
 122127 4N2818A000800 GUYON MARVIN L & ANITA
 122128 4N2818A000900 SOLOMON ALMA M
 122130 4N2818A001000 WITHERSPOON TERRY & JANICE
 122131 4N2818A001100 WITHERSPOON TERRY L & JANICE

C/O GASS STEPHEN F
 C/O GASS STEPHEN F
 C/O GASS STEPHEN F

ATTN: STACEY WELLS
 GASS STEPHEN F

PROTECTION DIST
 GASS STEPHEN F

ROYER CHUCK AGT

78602 POWERLINE RD
 78602 POWERLINE RD
 1730 SW SCHAEFFER RD
 1730 SW SCHAEFFER RD
 1730 SW SCHAEFFER RD
 10829 WINCHESTER RD
 PO BOX 944
 1730 SW SCHAEFFER RD
 523 NE ASPEN DR #APT 308
 PO BOX 1124
 78985 AGNEW RD
 78973 AGNEW RD
 78909 AGNEW RD
 PO BOX 1441
 78869 AGNEW RD
 78861 AGNEW RD
 78853 AGNEW RD
 78849 AGNEW RD
 78845 AGNEW RD
 78837 AGNEW RD
 78829 AGNEW RD
 78815 AGNEW RD
 78799 AGNEW RD
 78777 AGNEW RD
 1 HOME CAMPUS
 78738 WESTLAND RD
 320 S 1ST ST
 1730 SW SCHAEFFER RD
 PO BOX 1191
 PO BOX 1191
 78614 QUICK RD
 78614 QUICK RD
 78614 QUICK RD
 78614 QUICK RD
 78614 QUICK RD
 78614 QUICK RD
 78614 QUICK RD
 2236 CASCADE WAY
 1211 S EADS ST #APT 709
 79062 AGNEW RD
 78668 POWERLINE RD
 79074 AGNEW RD
 79074 AGNEW RD
 79006 AGNEW RD
 78988 AGNEW RD
 79028 AGNEW RD
 79044 AGNEW RD
 PO BOX 1257
 79074 AGNEW RD
 79096 AGNEW RD
 79104 AGNEW RD
 79104 AGNEW RD

HERMISTON OR 97838 4
 HERMISTON OR 97838 4
 WEST LINN OR 97068-8637 4.01
 WEST LINN OR 97068-8637 4.19
 WEST LINN OR 97068-8637 4.19
 EPHRATA WA 98823-9557 2.31
 HERMISTON OR 97838 9.84
 WEST LINN OR 97068-8637 23.45
 HERMISTON OR 97838-1489 1.06
 HERMISTON OR 97838 1.06
 HERMISTON OR 97838 1.06
 HERMISTON OR 97838 0.74
 HERMISTON OR 97838 1.23
 HERMISTON OR 97838 1.23
 HERMISTON OR 97838-9101 0.62
 HERMISTON OR 97838 0.62
 HERMISTON OR 97838 0.62
 HERMISTON OR 97838-9101 0.62
 HERMISTON OR 97838 0.62
 HERMISTON OR 97838 1.23
 HERMISTON OR 97838 1.23
 HERMISTON OR 97838 1.23
 DES MOINES IA 50328-0001 1.64
 HERMISTON OR 97838-6125 2.06
 HERMISTON OR 97838 10.32
 WEST LINN OR 97068-8637 0.02
 HERMISTON OR 97838-3191 15.91
 HERMISTON OR 97838-3191 6.52
 HERMISTON OR 97838 30.75
 HERMISTON OR 97838 28.05
 HERMISTON OR 97838 39.3
 HERMISTON OR 97838 40
 HERMISTON OR 97838 20.72
 HERMISTON OR 97838 2.75
 LONGVIEW WA 98632 77.59
 ARLINGTON VA 22202-2899 33.5
 HERMISTON OR 97838-6123 3.6
 HERMISTON OR 97838-6831 25.88
 HERMISTON OR 97838 1.53
 HERMISTON OR 97838 1.52
 HERMISTON OR 97838 1.82
 HERMISTON OR 97838 0.05
 HERMISTON OR 97838 2.27
 HERMISTON OR 97838 1.44
 HERMISTON OR 97838-3257 0.79
 HERMISTON OR 97838 1.44
 HERMISTON OR 97838 1.44
 HERMISTON OR 97838 1.97
 HERMISTON OR 97838 2.07

RECEIVED
 SEP 12 2016

RECEIVED
 DEC 24 2015
 OWRD

117485	4N2818B000100	BELLINGER ROBERT D & LOU ANN (TRS)
117487	4N2818B000200	ARMSTRONG CHAD V & CHARLI L
117488	4N2818B000300	BEQUETTE THOMAS & BILLIE
117490	4N2818B000400	HARPER MICHAEL T & ALLYSANN E
117489	4N2818B000500	HACK CALVIN R JR
117491	4N2818B000600	WILSON FLOYD L & EUDORA
117498	4N2818B000700	BRANSON LYMAN K & LEANNA M
117496	4N2818B000800	DAY JOHN H & ELIZABETH A
117494	4N2818B000900	MOLTMAN BURDETTE L JR & JANELL L
117499	4N2818B001000	HOPKINS MARTIN J & JANELLE K
117500	4N2818B001100	YARINGTON DOUGLAS J & FLORENCE
117493	4N2818B001200	JOHNSON DUANE K & DORIS
117480	4N2818B001300	BELLINGER ROBERT D & LOU ANN (TRS)
117479	4N2818C000100	BELLINGER ROBERT D & LOU ANN (TRS)
117484	4N2818C000200	BELLINGER ROBERT D & LOU ANN (TRS)
117476	4N2818C000300	PEDRO LAWRENCE L & MARY C
117482	4N2818D000100	O'BLENESS PATRICIA & BRUCE JR
142934	4N2818D000200	PEDRO LAWRENCE L & MARY C
122132	4N2819A000100	ROSALLES JESUS M & MARIA
122134	4N2819A000200	EVENS CHARLES D & DIANA L
122136	4N2819A000300	PEDRO LAWRENCE L & MARY C
122139	4N2819A000301	PEDRO LAWRENCE L & MARY C
122141	4N2819A000400	BLAKE JASON H & JODI A
122142	4N2819A000500	GASS MARGARET A
122157	4N2819A000502	GRIFFIN WILLIAM J
139253	4N2819A000503	GRIFFIN WILLIAM J
139254	4N2819A000504	GRIFFIN WILLIAM J
122158	4N2819A000600	FLORES PEDRO & RAFAELA
122160	4N2819A000601	DARCY JEFFREY W & SHELLY J
122162	4N2819A000700	ABUNDIZ BENJAMIN DEMETRIO HOYOS ET AL
122164	4N2819A000800	LAPLANT BRIAN
122165	4N2819A000900	RODRIGUEZ ELIAZAR
122167	4N2819A001000	HAWLEY LEO R 2ND & PENNY S
122168	4N2819A001100	CHAFFEE RONALD D ETAL
122170	4N2819A001200	HATCH JULIE A
122171	4N2819A001300	MOORE GERALD A & JOAN A
122173	4N2819A001400	POLLOCK SAMUEL L & TRACEY A
122174	4N2819A001500	FRASER SHARMALEE
122176	4N2819A001600	FORDICE WILLARD K & JUDY
122177	4N2819A001700	SANCHEZ ROBERTO GARAY & GARAY ARACELI
122177	4N2819A001700	SANCHEZ ROBERTO GARAY & GARAY ARACELI
148698	4N2819A001703	GARAY SANCHEZ ROBERTO & ARACELI
163915	4N2819A001703A1	J R ZUKIN CORP
122179	4N2819D000100	MENCHACA MATTHEW T ET AL
122180	4N2819D000200	MARLOW JOHN V & KRISTA J
122181	4N2819D000300	LEAL ADOLFO
122183	4N2819D000400	SEARLE EDDIE S & PATIENCE S
122184	4N2819D000401	TURNER HARVEY C & JOANNE
122186	4N2819D000500	ROBBINS JARED R
122187	4N2819D000600	SWEEK CURTIS & KATHLEEN
122189	4N2819D000700	HUMBERT NED E

DBA MEADOW OUTDOOR ADVERTISING

RECEIVED
SEP 12 2018
DAN PRD

29760 BELLINGER RD	HERMISTON	OR	97838	72.21
29086 BRIDGE RD	HERMISTON	OR	97838-6149	1.36
29064 BRIDGE RD	HERMISTON	OR	97838	0.92
28926 BRIDGE RD	HERMISTON	OR	97838	0.75
79245 MARY LN	HERMISTON	OR	97838	0.88
PO BOX 878	PILOT ROCK	OR	97868	8.22
28924 BRIDGE RD	HERMISTON	OR	97838	2.4
79192 MARY LN	HERMISTON	OR	97838	4.82
28920 BRIDGE RD	HERMISTON	OR	97838-9508	2.08
602 E BROWNING AVE	HERMISTON	OR	97838	2.62
79217 WALKER RD	HERMISTON	OR	97838	4.96
79133 WALKER RD	HERMISTON	OR	97838	2.22
29760 BELLINGER RD	HERMISTON	OR	97838	40
29760 BELLINGER RD	HERMISTON	OR	97838	40
29760 BELLINGER RD	HERMISTON	OR	97838	32.64
78710 WESTLAND RD	HERMISTON	OR	97838	72.7
78988 AGNEW RD	HERMISTON	OR	97838	1.09
78710 WESTLAND RD	HERMISTON	OR	97838	158.3
PO BOX 422	HERMISTON	OR	97838	1.62
78744 WESTLAND RD	HERMISTON	OR	97838-6125	2.5
78710 WESTLAND RD	HERMISTON	OR	97838	36.82
78710 WESTLAND RD	HERMISTON	OR	97838	19.06
78586 WESTLAND RD	HERMISTON	OR	97838	3.33
20130 S SOUTH END RD	OREGON CITY	OR	97045	54.25
PO BOX 129	HERMISTON	OR	97838	1.17
PO BOX 129	HERMISTON	OR	97838	0.83
PO BOX 129	HERMISTON	OR	97838	1.14
PO BOX 923	UMATILLA	OR	97882	0.66
PO BOX 154	UMATILLA	OR	97882-0154	0.67
78486 AGNEW RD	HERMISTON	OR	97838-6129	1.33
540 DIANE CT	HERMISTON	OR	97838-9618	1.33
78528 AGNEW RD	HERMISTON	OR	97838	1.41
78544 AGNEW RD	HERMISTON	OR	97838	1.33
78566 AGNEW RD	HERMISTON	OR	97838	1.33
78582 AGNEW RD	HERMISTON	OR	97838	1.33
78598 AGNEW RD	HERMISTON	OR	97838	0.92
78614 AGNEW RD	HERMISTON	OR	97838	1.33
78626 AGNEW RD	HERMISTON	OR	97838-6127	1.33
78642 AGNEW RD	HERMISTON	OR	97838	0.92
78909 AGNEW RD	HERMISTON	OR	97838-6124	4.28
78909 AGNEW RD	HERMISTON	OR	97838-6124	4.28
78909 AGNEW RD	HERMISTON	OR	97838-6124	1.1
PO BOX 331	THE DALLES	OR	97058-0331	
78368 AGNEW RD	HERMISTON	OR	97838-6133	1.97
78390 AGNEW RD	HERMISTON	OR	97838	1.33
PO BOX 1334	HERMISTON	OR	97838-3334	1.33
78408 AGNEW RD	HERMISTON	OR	97838-6129	0.76
78426 AGNEW RD	HERMISTON	OR	97838	0.56
PO BOX 823	HERMISTON	OR	97838-0823	1.33
78444 AGNEW RD	HERMISTON	OR	97838	1.33
78462 AGNEW RD	HERMISTON	OR	97838	0.92

122190	4N2819D000800	GASS MARGARET A		20130 S SOUTH END RD	OREGON CITY	OR	97045	67.02
146968	4N2819D000900	ANTEAU JASON C & ANGELA D		PO BOX 982	HERMISTON	OR	97838	4.08
152145	4N2819D000901	MCCOMBS RICHARD A		29870 BLOOM RD	HERMISTON	OR	97838	4.11
117543	4N2820B000500	MCCULLOUGH KRISTINE J		PO BOX 1051	HERMISTON	OR	97838	46
118202	4N2820B000600	POLLOCK LANE L & GLENDA & LARUE		78697 AGNEW RD	HERMISTON	OR	97838	70.73
142059	4N2820B000601	POLLOCK LANE L & GLENDA		78691 AGNEW RD	HERMISTON	OR	97838	4
142074	4N2820B000602	POLLOCK LANE L & GLENDA L		78691 AGNEW RD	HERMISTON	OR	97838	4
117542	4N2820C000100	NEWMAN MARY C (TRS)		311 W HIGHLAND AVE	HERMISTON	OR	97838	39.5
118209	4N2820C000200	DESBRISAY GEORGE O'DELL & SEAVERT LINDA		78471 AGNEW RD	HERMISTON	OR	97838-6129	4.21
118207	4N2820C000300	DESBRISAY GEORGE O'DELL & SEAVERT LINDA R		78471 AGNEW RD	HERMISTON	OR	97838	7.7
145952	4N2820C000301	DESBRISAY G O (1/3) & SEAVERT L R (2/3)		78471 AGNEW RD	HERMISTON	OR	97838	3.79
118208	4N2820C000400	TUCKER WINFORD & JANICE		78433 AGNEW RD	HERMISTON	OR	97838	4
118210	4N2820C000500	FREDERIKS WALTER J		PO BOX 1120	HERMISTON	OR	97838	42.95
117541	4N2820C001000	NEWMAN MARY C (TRS)		311 W HIGHLAND AVE	HERMISTON	OR	97838	35.13
118206	4N28300000100	ART MORTGAGE BORROWER PROPCO	MARVIN POER & CO	18818 TELLER AVE #STE 277	IRVINE	CA	92612-1612	12.4
118219	4N28300000200	HERMISTON GENERATING CO & PACIFICORP		78145 WESTLAND RD	HERMISTON	OR	97838	1.93
139645	4N28300000300	CONAGRA FOODS LAMB WESTON INC	KARIMA TOMASINO	PO BOX 1900	PASCO	WA	99302	0.5
139644	4N28300000400	UMATILLA ELECTRIC CO-OP ASSN		PO BOX 1148	HERMISTON	OR	97838	0.77
139646	4N28300000500	UMATILLA ELECTRIC CO-OP ASSN		PO BOX 1148	HERMISTON	OR	97838	0.52
144903	4N28300000600	LIBERATED L & E LLC		2229 E AVENUE Q	PALMDALE	CA	93550-4140	7
149501	4N28300000700	DRIFTWOOD MEACHAM LLC		78001 COTTONWOOD BEND RD	HERMISTON	OR	97838-6166	2.7
118232	4N28300000800	CRAFT RICK A		1118 N MICHIGAN AVE	CALDWELL	ID	83605-2318	2.5
141812	4N28300000900	CRAFT THOMAS D		1118 N MICHIGAN AVE	CALDWELL	ID	83605-2318	1.17
118233	4N28300001000	DRIFTWOOD MEACHAM LLC		78001 COTTONWOOD BEND RD	HERMISTON	OR	97838-6166	9.83
118231	4N28300001100	LIBERATED L & E LLC		2229 E AVENUE Q	PALMDALE	CA	93550-4140	153.62
118227	4N28300001200	LIBERATED L & E LLC		2229 E AVENUE Q	PALMDALE	CA	93550-4140	19.97
118221	4N28300001500	HERMISTON GENERATING CO & PACIFICORP	PACIFICORP	78145 WESTLAND RD	HERMISTON	OR	97838	5.11
118236	4N28300001600	STRAND MARY E & PAUL J		77941 COTTONWOOD BEND RD	HERMISTON	OR	97838	0.29
118235	4N28300001700	CORIA EVA P	BELL MERRY S	77935 COTTONWOOD BEND RD	HERMISTON	OR	97838-6165	1.59
159658	4N28300001800	BELL MERRY SUSAN		PO BOX 754	HERMISTON	OR	97838-0754	8.79
118234	4N28300001900	BUCKALLEW CREGG A & M MARY		77867 COTTONWOOD BEND RD	HERMISTON	OR	97838	8.79
118228	4N28300002000	LIBERATED L & E LLC		80261 S EDWARDS RD	HERMISTON	OR	97838-6564	5.71
118230	4N28300002100	LIBERATED L & E LLC		2229 E AVENUE Q	PALMDALE	CA	93550-4140	62.14
152309	4N28300002200	JTJ ENTERPRISES LLC		PO BOX 38	PENDLETON	OR	97801-0038	27.51
162548	4N28300002201	MCDANIELS ELDON		111003 E WINDWARD LN	KENNEWICK	WA	99338	0.73
162576	4N28300002202	JTJ ENTERPRISES LLC		PO BOX 38	PENDLETON	OR	97801-0038	20.94
163028	4N28300002203	JTJ ENTERPRISES LLC		PO BOX 38	PENDLETON	OR	97801-0038	14.51
118223	4N28300002400	J & A COELHO LLC		28849 NW LIVESTOCK RD	HERMISTON	OR	97838-6160	32.93
135657	4N28310000100	WESTLAND IRRIG DIST	ATTN: STACEY WELLS	PO BOX 944	HERMISTON	OR	97838	30.15
118225	4N28310000300	JTJ ENTERPRISES LLC		PO BOX 38	PENDLETON	OR	97801-0038	14.62
162547	4N28310000301	MCDANIELS ELDON		111003 E WINDWARD LN	KENNEWICK	WA	99338	13.65
118286	4N28310000400	BARTON GEORGE H		1390 SW 11TH ST	HERMISTON	OR	97838-9420	94.88
163916	4N28310000400A1	J R ZUKIN CORP	DBA MEADOW OUTDOOR ADVERTISING	PO BOX 331	THE DALLES	OR	97058-0331	
163330	4N28310000401	CIRCLE DOT RANCHES LLC	C/O DOROTHY HOFFMAN	161 4TH ST	LA GRANDE	OR	97850-2505	6.22
163331	4N28310000402	BARTON GEORGE H		1390 SW 11TH ST	HERMISTON	OR	97838-9420	14.06
118287	4N28310000500	BARTON RICHARD R		77609 COL JORDAN RD	HERMISTON	OR	97838	7.48
118285	4N28310000600	WOOD DANIEL J & DEBORA L		33256 E WALLS RD	HERMISTON	OR	97838-6370	29.56
118274	4N28310000700	WOOD DANIEL J & DEBORA L		33256 E WALLS RD	HERMISTON	OR	97838-6370	9.86
118275	4N28310000800	SHARKEY PHILIP E & LORA L		29689 NOBLE RD	HERMISTON	OR	97838-6188	36.02
118280	4N28310000900	SMITH RAYMON J & LEAH JOY		29704 NOBLE RD	HERMISTON	OR	97838	29.56
118281	4N28310001000	JOHNSTON ANDREW DEAN		29616 NOBLE RD	HERMISTON	OR	97838-6188	9.05

RECEIVED
SEP 12 2016
COMM-FD

RECEIVED
DEC 24 2015
OWRD

148725 4N28310001100 WESTLAND IRRIG DIST
 118284 4N28310001200 GELISSEN PAUL C
 118295 4N28310001300 GELISSEN PAUL C
 118294 4N28310001400 FREDERICKSON ERICK D & TRESIA A
 118290 4N28310001500 ELDRIDGE MARK D & VERONICA G (TRS)
 118288 4N28310001600 NOBLE HARRY E & HELEN M
 118289 4N28310001700 NOBLE HARRY E & HELEN M
 118291 4N28310001800 POST RONALD E & PAULA
 118292 4N28310001900 CHAIREZ SAUL V
 118293 4N28310002000 VAZZA VINCENT C & LOHMAN JANICE
 118296 4N28310002100 CURTIS BERT W
 118283 4N28310002200 GELISSEN PAUL C
 118282 4N28310002300 BOETTCHER JARI E & SHELIA J
 128154 4N28338000100 PRINCE CO
 161055 4N28338000102 PLUSKA INVESTMENTS LLC
 161055 4N28338000102 PLUSKA INVESTMENTS LLC
 128241 4N28338000103 3R VALVE, LLC
 122369 4N28338000200 MUELLER FRANK N
 122372 4N28338000300 VILLALOBOS RHONDA R & BENJAMIN
 122373 4N28338000400 CALVILLO FLAVIO A & GAELYN
 122375 4N28338000500 DICKENS ROBERTA
 122377 4N28338000501 CALVILLO FLAVIO A
 122378 4N28338000600 CALVILLO FLAVIO A
 122381 4N28338000701 CALVILLO FLAVIO A
 122382 4N28338000800 HORN WILLIAM J & CORRINA L
 122385 4N28338001000 HORN WILLIAM & CORRINA
 122387 4N28338001100 HOTTENDORF R CARLEEN
 122389 4N28338001200 MORRIS EDWARD O 1/2 ETAL 1/2
 122390 4N28338001300 MONTGOMERY TINA M & GUST JONATHAN
 122392 4N28338001400 HORN WILLIAM JAMES
 122394 4N28338001500 BLODGETT AUSTIN C & CLINE AVIS
 122395 4N28338001600 DICKENS ROBERTA
 122432 4N28338001701 DICKENS ROBERTA
 122434 4N2833C000100 OREGON HEREFORD RANCH LLC
 135708 4N2833C000200 UMATILLA COUNTY OF
 122436 4N2833C000300 OREGON HEREFORD RANCH LLC
 122437 4N2833C000400 OREGON HEREFORD RANCH LLC
 141745 4N2833C000403 WESTLAND IRRIG DIST
 122439 4N2833C000490 OREGON HEREFORD RANCH LLC
 122440 4N2833C000600 DOUBLE M RANCH INC
 122442 4N2833C000700 DOUBLE M RANCH INC
 118258 4N2833D000100 DOUBLE M RANCH INC
 118262 4N2833D000200 DOUBLE M RANCH INC
 118260 4N2833D000300 DOUBLE M RANCHES INC
 118263 4N2833D000400 DOUBLE M RANCH INC
 118261 4N2833D000500 DOUBLE M RANCH INC
 118264 4N2833D000600 DOUBLE M RANCH INC
 118259 4N2833D000700 SANTIAGO ROJAS FRANCISCO
 118265 4N2833D000800 DOUBLE M RANCH INC
 144264 4N28B00001502 CARPENTER RICHARD A & KRISTINE
 143077 4N28B00001601 CARPENTER RICHARD A & KRISTINE

ATTN: STACEY WELLS

ATTN: STACEY WELLS

C/O HOPPER MRS ROBERT

PO BOX 944 HERMISTON OR 97838 0.76
 29592 NOBLE RD HERMISTON OR 97838 39.39
 29592 NOBLE RD HERMISTON OR 97838 15.17
 29330 NOBLE RD HERMISTON OR 97838 13.28
 430 MTN CITY HIGHWAY #UNIT 11 ELKO NV 89801-9521 11.47
 29206 NOBLE RD HERMISTON OR 97838 30.88
 29206 NOBLE RD HERMISTON OR 97838 0.27
 77333 COL JORDAN RD HERMISTON OR 97838-6182 4.91
 PO BOX 221 HERMISTON OR 97838 2.45
 77225 COL JORDAN RD HERMISTON OR 97838 34.23
 29416 NOBLE RD HERMISTON OR 97838 29.51
 29592 NOBLE RD HERMISTON OR 97838 3.66
 29957 NOBLE RD HERMISTON OR 97838 36.34
 PO BOX 27 HERMISTON OR 97838 44.99
 PO BOX 1429 CLACKAMAS OR 97015 11.13
 PO BOX 1429 CLACKAMAS OR 97015 11.13
 29299 MADISON RD ECHO OR 97826-9016 7.18
 PO BOX 27 HERMISTON OR 97838 36.96
 29730 STANFIELD MEADOWS RD HERMISTON OR 97838 20.99
 29875 BUFFALO LN HERMISTON OR 97838 4.6
 29908 BUFFALO LN HERMISTON OR 97838-6195 0.36
 29875 BUFFALO LN HERMISTON OR 97838-9196 0.44
 29875 BUFFALO LN HERMISTON OR 97838-9196 1.09
 29875 BUFFALO LN HERMISTON OR 97838-9196 0.5
 29919 BUFFALO LN HERMISTON OR 97838 1.16
 29919 BUFFALO LN HERMISTON OR 97838 1.61
 29914 STANFIELD MEADOWS RD HERMISTON OR 97838-6194 0.38
 PO BOX 807 HERMISTON OR 97838-0807 0.75
 29976 STANFIELD MEADOWS RD HERMISTON OR 97838 2.97
 29919 BUFFALO LN HERMISTON OR 97838-6195 0.83
 29926 BUFFALO LN HERMISTON OR 97838 0.53
 29908 BUFFALO LN HERMISTON OR 97838-6195 0.5
 29908 BUFFALO LN HERMISTON OR 97838-6195 0.79
 76707 HIGHWAY 207 ECHO OR 97826-9028 1.4
 216 5E 4TH ST PENDLETON OR 97801-2692 0.45
 76707 HIGHWAY 207 ECHO OR 97826-9028 14.83
 76707 HIGHWAY 207 ECHO OR 97826-9028 44.29
 PO BOX 944 HERMISTON OR 97838 1
 76707 HIGHWAY 207 ECHO OR 97826-9028 6.86
 31466 ANDREWS RD ECHO OR 97826 0.7
 31466 ANDREWS RD ECHO OR 97826 54.13
 31466 ANDREWS RD ECHO OR 97826 24.42
 31466 ANDREWS RD ECHO OR 97826 3
 31466 ANDREWS RD ECHO OR 97826 0.1
 31466 ANDREWS RD ECHO OR 97826-9056 3.72
 31466 ANDREWS RD ECHO OR 97826-9056 1.12
 31466 ANDREWS RD ECHO OR 97826 6.25
 PO BOX 2118 RICHLAND WA 99352 19
 31466 ANDREWS RD ECHO OR 97826 79.99
 1122 W ELM AVE HERMISTON OR 97838-6933 150.67
 1122 W ELM AVE HERMISTON OR 97838-6933 31.75

RECEIVED
 SEP 12 2016
 COMPTON

117261 4N28B00001700 CARPENTER RICHARD A & KRISTINE
 117262 4N28B00001800 LGW RANCH INC
 117263 4N28B00001900 CARPENTER RICHARD A & KRISTINE S
 149985 4N28B00001901 L G W RANCH INC
 117264 4N28B00002000 LGW RANCH INC
 117267 4N28B00002001 BERRY DALLAS E & ILLENE E
 117266 4N28B00002100 LGW RANCH INC
 117268 4N28B00002200 LGW RANCH INC
 117269 4N28B00002300 COX GAIL M
 117271 4N28B00002301 TOVEY TERREL R
 117272 4N28B00002302 MCHENRY WILLIAM C & SUSAN E
 117273 4N28B00002303 MYERS MITCHELL W
 117275 4N28B00002304 MYERS MITCHELL W
 117277 4N28B00002305 MCNAMEE PATRICK A & VICKIE
 137608 4N28B00002306 CASTRO EFRAIN & ANA E
 142991 4N28B00002307 STATE OF OREGON
 143080 4N28B00002308 STATE OF OREGON
 117278 4N28B00002400 COONEY SETH & PAULA K
 117280 4N28B00002401 SMITH BRUCE M
 117281 4N28B00002500 HODGES JOHNNY H H & KERRI L
 117282 4N28B00002600 HODGES JOHNNY H H & KERRI L
 117283 4N28B00002700 SMART LAWRENCE L & IRMA A
 117284 4N28B00002800 ONTIVEROS ALBERT H & TAMMERA L
 117286 4N28B00002900 ANDERSON J.M. JEREMY & LAURA V
 149975 4N28B00002902 MCCOLLEY MELVIN R & ELIZABETH
 117288 4N28B00003000 MCKINNIS RONALD V & JENNIFER
 117289 4N28B00003100 MCCOLLEY MELVIN R & ELIZABETH
 117290 4N28B00003200 SMART LEROY
 117292 4N28B00003300 SMELSER EDWIN K & MARIANNE
 117293 4N28B00003400 BARRON JASON M & MALYNDA J
 117294 4N28B00003500 WICK ROGER MICHAEL & SHARI L
 117295 4N28B00003600 WICK ROGER & SHARI
 137609 4N28B00003601 WICK ROGER & SHARI
 117297 4N28B00003700 LINNELL BROCK & MARIE
 117298 4N28B00003701 RIEKKOLA FARMS
 142520 4N28B00003702 LINNELL BROCK & MARIE
 142968 4N28B00003703 STATE OF OREGON
 143611 4N28B00003705 CLEAVER STORAGES LLC
 144392 4N28B00003706 IBARRA ASCENCION J & SILVIA S
 149143 4N28B00003707 WESTLAND IRRIG DIST
 117299 4N28B00003800 GERSBACH WILLIAM J & STACEY
 144364 4N28B00003802 CLEAVER STORAGES LLC
 162603 4N28B00003803 GERSBACH WILLIAM J & STACEY
 117301 4N28B00004100 WALTER JERRY J & DEBORAH M
 117302 4N28B00004200 DOHERTY MATHEW P & DORIS L
 117303 4N28B00004201 DOHERTY MATHEW P & DOHERTY DORIS L
 146126 4N28B00004203 CONAGRA FOODS LAMB WESTON INC
 117305 4N28B00004300 CONAGRA FOODS LAMB WESTON INC
 117370 4N28B00006700 DUQUETTE DAVID A & STEPHANIE E
 117375 4N28B00007500 STANLEY ANN B
 117379 4N28B00007600 STANLEY RAWLEY H

ODOT TECH CNTR PROP MGMT #42500
 ODOT TECH CNTR PROP MGMT #42500

ODOT TECH CNTR PROP MGMT #42500

ATTN: STACEY WELLS

KARIMA TOMASINO
 KARIMA TOMASINO

RECEIVED
 SEP 12 2016
 OWRD

CORREA CRUZ G JR (AGT)

1122 W ELM AVE HERMISTON OR 97838-6933 18.37
 29899 COUNTRY LN HERMISTON OR 97838-9437 43
 1122 W ELM AVE HERMISTON OR 97838-6933 13.37
 29899 COUNTRY LN HERMISTON OR 97838 4.6
 29899 COUNTRY LN HERMISTON OR 97838 16.1
 80071 PRINDLE LOOP RD HERMISTON OR 97838 5
 29899 COUNTRY LN HERMISTON OR 97838 131.24
 29899 COUNTRY LN HERMISTON OR 97838 38.59
 80171 POWERLINE RD HERMISTON OR 97838-6821 20.39
 80279 POWERLINE RD HERMISTON OR 97838-6820 4.53
 29744 COUNTRY LN HERMISTON OR 97838 5
 29682 COUNTRY LN HERMISTON OR 97838 4.85
 29682 COUNTRY LN HERMISTON OR 97838 4.85
 PO BOX 1316 HERMISTON OR 97838 4.37
 80237 POWERLINE RD HERMISTON OR 97838 20.4
 4040 FAIRVIEW INDUSTRIAL DR SE #MS2 SALEM OR 97302-1142 0.09
 4040 FAIRVIEW INDUSTRIAL DR SE #MS2 SALEM OR 97302-1142 0.26
 80157 POWERLINE RD HERMISTON OR 97838 8.65
 PO BOX 156 STANFIELD OR 97875 1.2
 80069 POWERLINE RD HERMISTON OR 97838 4.93
 80069 POWERLINE RD HERMISTON OR 97838 14.78
 80116 PRINDLE LOOP RD HERMISTON OR 97838 14.78
 80036 PRINDLE LOOP RD HERMISTON OR 97838-6813 24.63
 80033 POWERLINE RD HERMISTON OR 97838 20.37
 79991 POWERLINE RD HERMISTON OR 97838 2.82
 79980 PRINDLE LOOP RD HERMISTON OR 97838 19.7
 79991 POWERLINE RD HERMISTON OR 97838 16.21
 80116 PRINDLE LOOP RD HERMISTON OR 97838 29.55
 79865 POWERLINE RD HERMISTON OR 97838 14.85
 79874 PRINDLE LOOP RD HERMISTON OR 97838 9.7
 79846 POWERLINE RD HERMISTON OR 97838 33.36
 79846 POWERLINE RD HERMISTON OR 97838 39.39
 79846 POWERLINE RD HERMISTON OR 97838 39.39
 PO BOX 706 HERMISTON OR 97838-0706 8.78
 PO BOX 95 BOARDMAN OR 97818 78.31
 PO BOX 706 HERMISTON OR 97838 23.5
 4040 FAIRVIEW INDUSTRIAL DR SE #MS2 SALEM OR 97302-1142 0.55
 PO BOX 1191 HERMISTON OR 97838-3191 28.4
 PO BOX 369 ECHO OR 97826 39.39
 PO BOX 944 HERMISTON OR 97838 5.25
 80011 AGNEW RD HERMISTON OR 97838 2.59
 PO BOX 1191 HERMISTON OR 97838-3191 28.9
 80011 AGNEW RD HERMISTON OR 97838 39.93
 79842 AGNEW RD HERMISTON OR 97838 19.59
 79972 AGNEW RD HERMISTON OR 97838 13.21
 79972 AGNEW RD HERMISTON OR 97838-6140 70.62
 PO BOX 1900 PASCO WA 99302 38.51
 PO BOX 1900 PASCO WA 99302 413.33
 PO BOX 454 HERMISTON OR 97838 22.81
 79516 PRINDLE LOOP RD HERMISTON OR 97838 4.5
 79516 PRINDLE LOOP RD HERMISTON OR 97838 18.33

RECEIVED
 DEC 24 2015
 OWRD

117387 4N28B00007700 KOWALSKI GARY W & CANDYCE
 117389 4N28B00007800 BELLINGER ROBERT D & LOU ANN (TRS)
 117391 4N28B00007900 CLEAVER ALAN & BONNIE
 117396 4N28B00007901 CLEAVER ALAN & BONNIE
 135648 4N28B00009000 HERMISTON IRRIG DIST
 146518 4N28B00012500 WESTLAND IRRIG DIST ATTN: STACEY WELLS
 146519 4N28B00012600 WESTLAND IRRIG DIST ATTN: STACEY WELLS
 146520 4N28B00012700 WESTLAND IRRIG DIST ATTN: STACEY WELLS
 146521 4N28B00012800 WESTLAND IRRIG DIST ATTN: STACEY WELLS
 118201 4N28C00002200 75 FARMING LLC
 118203 4N28C00002206 CONAGRA FOODS LAMB WESTON INC
 118204 4N28C00002208 75 FARMING LLC
 118205 4N28C00002217 CONAGRA FOODS LAMB WESTON INC
 151029 4N28C00002220 HERMISTON GENERATING CO & PACIFICORP
 118213 4N28C00002700 SMITH CONNIE A
 146967 4N28C00002701 DYER JERRY E
 147745 4N28C00002703 LOWRANCE WILLIAM D & LORETTA K
 147746 4N28C00002704 MIDDLETON ROBERT L & CAROL R
 118214 4N28C00002800 BRITT EXCHANGE BX150601 OR LLC
 163475 4N28C00002802 BRITT EXCHANGE BX150601 OR LLC
 118215 4N28C00002900 HERMISTON GENERATING CO LP
 118216 4N28C00002903 BISHOP KAREN
 118217 4N28C00002904 TERRA POMA LAND LLC
 118218 4N28C00003000 HIBLER LLC
 118237 4N28C00003800 SNAKORP INC
 118238 4N28C00003801 GALVEZ HUGO
 118239 4N28C00003802 SERNA AMY & ANTONIO
 118240 4N28C00003900 SNAKORP INC
 139617 4N28C00004000 UNION PACIFIC RR CO
 118242 4N28C00004200 SNAKORP INC
 128081 4N28C00004300 MUELLER FRANK
 128082 4N28C00004301 MUELLER FRANK
 118250 4N28C00004500 J R SIMPLOT COMPANY
 118255 4N28C00004700 J R SIMPLOT COMPANY
 128128 4N28C00004800 DOUBLE M RANCH INC
 128130 4N28C00004900 MUELLER FRANK
 128131 4N28C00004990 MUELLER FRANK
 118266 4N28C00005200 VILLALOBOS RHONDA & BENJAMIN
 118267 4N28C00005300 OREGON HEREFORD RANCH LLC
 118268 4N28C00005390 OREGON HEREFORD RANCH LLC
 118269 4N28C00005392 WALKER DERALD & LINDA J
 118270 4N28C00005400 MUELLER FRANK
 118271 4N28C00005500 MUELLER FRANK
 118272 4N28C00005600 WESTWINDS INC
 118273 4N28C00005602 BOETTCHER JARI E & SHEILA J
 118276 4N28C00005705 GALVEZ HUGO
 118277 4N28C00005706 BOETTCHER JARI E & SHELEA J
 118278 4N28C00005708 HOBSON DAVID E & ANNALISA D
 118279 4N28C00005800 BOETTCHER JARI E & SHELEA J
 142687 4N28C00005802 SALEM SALEM G & MARILYN K
 128243 4N28D00002101 MANN IRVIN 3RD ETAL

C/O KARIMA TOMASINO

KARIMA TOMASINO

C/O SHEARERS FOODS INC

C/O SHEARERS FOODS INC
ATTN: CORP TAX

C/O SHEARERS FOODS INC

RECEIVED
 SEP 12 2016
 OWRD

79683 POWERLINE RD
 29760 BELLINGER RD
 PO BOX 1191
 PO BOX 1191
 366 E HURLBURT AVE
 PO BOX 944
 PO BOX 944
 PO BOX 944
 PO BOX 944
 78638 WALKER RD
 PO BOX 1900
 78638 WALKER RD
 PO BOX 1900
 825 NE MULTNOMAH ST #STE 1900
 29224 BLOOM RD
 78401 COTTONWOOD BEND RD
 29278 BLOOM RD
 29270 BLOOM RD
 1630 GARDEN VALLEY BLVD
 1630 GARDEN VALLEY BLVD
 78145 WESTLAND RD
 382 NW 10TH ST
 PO BOX 862
 2405 S JANEEN ST
 692 WABASH AVE N
 29290 NW LIVESTOCK RD
 29296 NW LIVESTOCK RD
 692 WABASH AVE N
 1400 DOUGLAS ST #STOP 1690
 692 WABASH AVE N
 PO BOX 27
 PO BOX 27
 PO BOX 27
 31466 ANDREWS RD
 PO BOX 27
 PO BOX 27
 23730 STANFIELD MEADOWS RD
 76707 HIGHWAY 207
 76707 HIGHWAY 207
 19435 DAYTON RD
 PO BOX 27
 PO BOX 27
 29957 NOBLE RD
 29957 NOBLE RD
 29290 NW LIVESTOCK RD
 22957 NOBLE RD
 29713 NOBLE RD
 29957 NOBLE RD
 29831 NOBLE RD
 31466 ANDREWS RD

HERMISTON OR 97838 19.7
 HERMISTON OR 97838 57.71
 HERMISTON OR 97838 30.49
 HERMISTON OR 97838 5
 HERMISTON OR 97838-2445 20.17
 HERMISTON OR 97838 1
 HERMISTON OR 97838 1.68
 HERMISTON OR 97838 0.78
 HERMISTON OR 97838 0.58
 HERMISTON OR 97838 9.7
 PASCO WA 99302 85.99
 HERMISTON OR 97838 207.46
 PASCO WA 99302 5.1
 PORTLAND OR 97239-2151 12.94
 HERMISTON OR 97838-6131 7.09
 HERMISTON OR 97838-7151 3.95
 HERMISTON OR 97838 4.17
 HERMISTON OR 97838 4.22
 ROSEBURG OR 97471 8.16
 ROSEBURG OR 97471 120.4
 HERMISTON OR 97838 1.76
 HERMISTON OR 97838 1.27
 HERMISTON OR 97838-0862 13.6
 BOISE ID 83709 12.1
 BREWSTER OH 44613 287.41
 HERMISTON OR 97838 1.11
 HERMISTON OR 97838-6161 46.07
 BREWSTER OH 44613 49.01
 OMAHA NE 68179-1690 170.53
 BREWSTER OH 44613 13.87
 HERMISTON OR 97838 47.1
 HERMISTON OR 97838 9.05
 BOISE ID 83707-0027 56.72
 BOISE ID 83707 14.32
 ECHO OR 97826 52.52
 HERMISTON OR 97838 22.67
 HERMISTON OR 97838 39.35
 HERMISTON OR 97838 70.43
 ECHO OR 97826-9028 91.57
 ECHO OR 97826-9028 31.36
 BEND OR 97701 4.74
 HERMISTON OR 97838 110.7
 HERMISTON OR 97838 60.04
 HERMISTON OR 97838 49.47
 HERMISTON OR 97838 21
 HERMISTON OR 97838 22
 HERMISTON OR 97838 4.72
 HERMISTON OR 97838 19.33
 HERMISTON OR 97838 119.63
 HERMISTON OR 97838 13.28
 ECHO OR 97826 1.7

106964	4N28D00002600	BARBER EARL L & CONNIE J		PO BOX 961	BURNS	OR	97720	21.25
106967	4N28D00002700	DOUBLE M RANCH INC	C/O HOPPER ROBERT, PRES.	31466 ANDREWS RD	ECHO	OR	97826-9056	10
106969	4N28D00002800	DOUBLE M RANCH INC	C/O HOPPER ROBERT, PRES.	31466 ANDREWS RD	ECHO	OR	97826-9056	21.25
106970	4N28D00002900	CARLSON MICHAEL & KARMEN		PO BOX 956	STANFIELD	OR	97875	7.22
106972	4N28D00002902	DOUBLE M RANCH INC	C/O HOPPER ROBERT, PRES.	31466 ANDREWS RD	ECHO	OR	97826-9056	34.12
106973	4N28D00003000	DOUBLE M RANCH INC	C/O HOPPER ROBERT, PRES.	31466 ANDREWS RD	ECHO	OR	97826-9056	25.87
106975	4N28D00003100	DOUBLE M RANCH INC		31466 ANDREWS RD	ECHO	OR	97826	156.06
137071	4N28D00003190	DILLON IRRIGATION DIST						2.4
106978	4N28D00003200	DOUBLE M RANCH INC	C/O HOPPER ROBERT, PRES.	31466 ANDREWS RD	ECHO	OR	97826-9056	133.13
118316	4N28D00003400	HOPPER PATRICIA (LE) ETAL		31466 ANDREWS RD	ECHO	OR	97826	137.27
128247	4N28D00003402	HOPPER P(LE)ETAL 50% MANN I L III ETAL50		31466 ANDREWS RD	ECHO	OR	97826	64.5
128248	4N28D00003403	MANN IRVIN L 3RD&EUBANKS JULIE		31466 ANDREWS RD	ECHO	OR	97826-9056	40
128153	4N28D00003404	DOUBLE M RANCH INC1/2&HOPPER P(LE)1/2 ETAL		31466 ANDREWS RD	ECHO	OR	97826	38.79
118317	4N28D00003405	HOPPER DIANA L		30652 STANFIELD MEADOWS RD	STANFIELD	OR	97875	61.23
106981	4N28D00003406	MANN IRVIN L 3RD&EUBANKS JBUHLER D(TRS)	C/O HOPPER P	31466 ANDREWS RD	ECHO	OR	97826	44.44
158958	4N28D00003407	TAYLOR MICHAEL L & PATRICIA 5 (TRS)		31466 ANDREWS RD	ECHO	OR	97826-9056	40
106986	4N28D00003490	TAYLOR MICHAEL L & PATRICIA 5 (TRS)		31466 ANDREWS RD	ECHO	OR	97826-9056	78.28
135665	4N28D00003500	STATE OF OREGON	ODOT TECH CNTR PROP MGMT #42500	4040 FAIRVIEW INDUSTRIAL DR SE #MS2	SALEM	OR	97302-1142	1.84
127897	4N28D00003600	DOUBLE M RANCH INC		31466 ANDREWS RD	ECHO	OR	97826	24.62
106696	4N29310000600	GOODRICH BRADLEY D & JODI A		77513 HOOSIER RD	STANFIELD	OR	97875-5030	21.5
107001	4N29310000700	MARA JOHN		45795 CHEYENNE PL	FREMONT	CA	94539	4.25
107003	4N29310000800	MUELLER STEPHEN		32157 STANFIELD MEADOWS RD	STANFIELD	OR	97875	70.2
106697	4N29310000900	POTTS MICHAEL & MCELROY VIRGINIA R		77720 HOOSIER RD	STANFIELD	OR	97875	6.5
106698	4N29310001000	WAHNER LYNN M & MCDONALD SHANNON		77596 HOOSIER RD	STANFIELD	OR	97875	7.5
149145	4N29310001100	STANFIELD CITY OF	C/O CITY RECORDER	PO BOX 369	STANFIELD	OR	97875	45
106995	4N29310001500	ORCO LLC		322 E MAIN ST ## 209	BURLEY	ID	83318-1933	59
106993	4N29310001600	NELSON NELS R & BARBARA		76270 ROSENBERG RD	ECHO	OR	97826-9012	92.24
107007	4N29310001700	DOUBLE M RANCH INC		31466 ANDREWS RD	ECHO	OR	97826	47.56
107009	4N29310001800	DOUBLE M RANCH INC		31466 ANDREWS RD	ECHO	OR	97826	30
139511	4N29310002100	ORCO LLC		322 E MAIN ST ## 209	BURLEY	ID	83318-1933	4.86
137072	4N29310002200	UMATILLA COUNTY OF		216 SE 4TH ST	PENDLETON	OR	97801	16.19
106989	4N29310002300	BAILEY JENNIFER & CURRY WALTER L		77255 5 ASH RD	STANFIELD	OR	97875-4636	6.5
107025	4N2932CC01300	UMATILLA COUNTY OF		216 SE 4TH ST	PENDLETON	OR	97801-2692	3.65
124628	5N27000000600	CLEAVER LAND, LLC		PO BOX 1191	HERMISTON	OR	97838-3191	160
124630	5N27000000601	AMSTAD FARMS LLC		PO BOX 890	HERMISTON	OR	97838	320
128454	5N27000000602	AMSTAD FARMS LLC		PO BOX 890	HERMISTON	OR	97838	636.37
130853	5N27000000690	AMSTAD FARMS LLC		PO BOX 890	HERMISTON	OR	97838	320
135557	5N27000000900	USA	DEPT OF ARMY	UMATILLA ARMY DEPOT	UMATILLA	OR	97882	1120
136207	5N2828B000200	USA	BUREAU OF LAND MGT	PO BOX 2965	PORTLAND	OR	97208	63.28
136210	5N2828C000200	USA	BUREAU OF LAND MGT	PO BOX 2965	PORTLAND	OR	97208	95.76
135746	5N28330000100	USA	BUREAU OF LAND MGT	PO BOX 2965	PORTLAND	OR	97208	65.75
158438	5N28330000200	LGW RANCH INC		29899 COUNTRY LN	HERMISTON	OR	97838	106.4
135748	5N28330000300	LGW RANCH INC		29899 COUNTRY LN	HERMISTON	OR	97838	1.75
124650	5N28330000400	LGW RANCH INC		29899 COUNTRY LN	HERMISTON	OR	97838	80.75
124651	5N28330001500	LGW RANCH INC		29899 COUNTRY LN	HERMISTON	OR	97838	30.25
124653	5N28330001600	LAFOLLETTE REBECCA L & JAMES R		30099 COUNTRY LN	HERMISTON	OR	97838	1
124655	5N28330001700	KERR LAMAN KEITH & SHELLEY A		30095 COUNTRY LN	HERMISTON	OR	97838-9320	2.04
128455	5N28C00001300	AMSTAD FARMS LLC		PO BOX 890	HERMISTON	OR	97838	635.74
124632	5N28C00001400	CLEAVER LAND, LLC		PO BOX 1191	HERMISTON	OR	97838-3191	214
128459	5N28C00001401	AMSTAD FARMS LLC		PO BOX 890	HERMISTON	OR	97838	155.45
142548	5N28C00001401A1	UMATILLA COUNTY		216 SE 4TH ST	PENDLETON	OR	97801	

RECEIVED
 SEP 12 2016
 OWRD

RECEIVED
 DEC 24 2015
 OWRD

148171	5N28CD0001404	LGW RANCH INC	C/O RED & GENA LEONARD FOUNDATION	29899 COUNTRY LN	HERMISTON	OR	97838	34
149665	5N28CD0001406	LEONARD MERVIN (TRS)		PO BOX 1024	HERMISTON	OR	97838	0.69
158439	5N28CD0006001	LGW RANCH INC		29899 COUNTRY LN	HERMISTON	OR	97838	20
124656	5N28CD0006300	L G W RANCH INC		29899 COUNTRY LN	HERMISTON	OR	97838	60
124657	5N28CD0006400	WADEKAMPER SCOTT D & REBECCA		1475 NW 11TH ST	HERMISTON	OR	97838-6678	22.52
124658	5N28CD0006500	FOX HARVESTING OF OREGON INC	C/O BOOKKEEPING SERVICE	PO BOX 237	OTHELLO	WA	98344	61.87
124659	5N28CD0006500A1	CLEAVER ALAN		PO BOX 1192	HERMISTON	OR	97838-3192	
135750	5N28CD0006600	USA	BUREAU OF LAND MGT	PO BOX 2965	PORTLAND	OR	97208	80
135750	5N28CD0006600	USA	BUREAU OF LAND MGT	PO BOX 2965	PORTLAND	OR	97208	80
124660	5N28CD0006601	CLEAVER LAND, LLC		PO BOX 1191	HERMISTON	OR	97838-3191	39.09
124661	5N28CD0006602	CLEAVER LAND, LLC		PO BOX 1191	HERMISTON	OR	97838-3191	69.18
124662	5N28CD0006603	AMSTAD FARMS LLC		PO BOX 890	HERMISTON	OR	97838	78.1
124663	5N28CD0006700	CLEAVER LAND, LLC		PO BOX 1191	HERMISTON	OR	97838-3191	319.96
124666	5N28CD0006701	AMSTAD FARMS LLC		PO BOX 890	HERMISTON	OR	97838	319.89
149142	5N28CD0006800	WESTLAND IRRIG DIST	ATTN: STACEY WELLS	PO BOX 944	HERMISTON	OR	97838	0.73

RECEIVED
 SEP 12 2016
 OWRD

EXHIBIT F
TAX LOT MAP OF PROPOSED DIVERSION AND
CONVEYANCE WORKS

RECEIVED
SEP 12 2016
CIVIC

EXHIBIT G
POU LANDOWNER LIST (UMATILLA COUNTY)

RECEIVED
SEP 12 2016
OWRO

Land Use Information Form



Oregon Water Resources Department
 725 Summer Street NE, Suite A
 Salem, Oregon 97301-1266
 (503) 986-0900
 www.wrd.state.or.us

Applicant: _____ Port of Morrow _____
First Last

Mailing Address: PO Box 200 _____

Boardman _____ OR _____ 97818 _____ Daytime Phone: 541-481-7678 _____
City State Zip

A. Land and Location

Please include the following information for all tax lots where water will be diverted (taken from its source), conveyed (transported), and/or used or developed. Applicants for municipal use, or irrigation uses within irrigation districts may substitute existing and proposed service-area boundaries for the tax-lot information requested below.

Township	Range	Section	¼ ¼	Tax Lot #	Plan Designation (e.g., Rural Residential/RR-5)	Water to be:			Proposed Land Use:
See Attached Map and landowner list					EFU, PI, MG	<input checked="" type="checkbox"/> Diverted	<input checked="" type="checkbox"/> Conveyed	<input checked="" type="checkbox"/> Used	IR
						<input type="checkbox"/> Diverted	<input type="checkbox"/> Conveyed	<input type="checkbox"/> Used	
						<input type="checkbox"/> Diverted	<input type="checkbox"/> Conveyed	<input type="checkbox"/> Used	
						<input type="checkbox"/> Diverted	<input type="checkbox"/> Conveyed	<input type="checkbox"/> Used	

List all counties and cities where water is proposed to be diverted, conveyed, and/or used or developed:

Water to be diverted, conveyed and used in Umatilla County and Morrow County

RECEIVED

SEP 12 2016

OWR

B. Description of Proposed Use

Type of application to be filed with the Water Resources Department:

- Permit to Use or Store Water
 Water Right Transfer
 Permit Amendment or Ground Water Registration Modification
 Limited Water Use License
 Allocation of Conserved Water
 Exchange of Water

Source of water: Reservoir/Pond Ground Water Surface Water (name) _____

Estimated quantity of water needed: _____ 11 _____ cubic feet per second gallons per minute acre-feet

Intended use of water: Irrigation Commercial Industrial Domestic for _____ household(s)
 Municipal Quasi-Municipal Instream Other _____

Briefly describe:

See attached narrative

S-00249

Note to applicant: If the Land Use Information Form cannot be completed while you wait, please have a local government representative sign the receipt at the bottom of the next page and include it with the application filed with the Water Resources Department.

See bottom of Page 3. →

RECEIVED
SEP 12 2016
QWRD

For Local Government Use Only

The following section must be completed by a planning official from each county and city listed unless the project will be located entirely within the city limits. In that case, only the city planning agency must complete this form. This deals only with the local land-use plan. Do not include approval for activities such as building or grading permits.

Please check the appropriate box below and provide the requested information

- Land uses to be served by the proposed water uses (including proposed construction) are allowed outright or are not regulated by your comprehensive plan. Cite applicable ordinance section(s): Morrow County Zoning Ordinance Article 3 Section 3-010, 3-070, 3-073
- Land uses to be served by the proposed water uses (including proposed construction) involve discretionary land-use approvals as listed in the table below. (Please attach documentation of applicable land-use approvals which have already been obtained. Record of Action/land-use decision and accompanying findings are sufficient.) **If approvals have been obtained but all appeal periods have not ended, check "Being pursued."**

Type of Land-Use Approval Needed (e.g., plan amendments, rezones, conditional-use permits, etc.)	Cite Most Significant, Applicable Plan Policies & Ordinance Section References	Land-Use Approval:	
		<input type="checkbox"/> Obtained <input type="checkbox"/> Denied	<input type="checkbox"/> Being Pursued <input type="checkbox"/> Not Being Pursued
		<input type="checkbox"/> Obtained <input type="checkbox"/> Denied	<input type="checkbox"/> Being Pursued <input type="checkbox"/> Not Being Pursued
		<input type="checkbox"/> Obtained <input type="checkbox"/> Denied	<input type="checkbox"/> Being Pursued <input type="checkbox"/> Not Being Pursued
		<input type="checkbox"/> Obtained <input type="checkbox"/> Denied	<input type="checkbox"/> Being Pursued <input type="checkbox"/> Not Being Pursued
		<input type="checkbox"/> Obtained <input type="checkbox"/> Denied	<input type="checkbox"/> Being Pursued <input type="checkbox"/> Not Being Pursued

Local governments are invited to express special land-use concerns or make recommendations to the Water Resources Department regarding this proposed use of water below, or on a separate sheet.

RECEIVED
SEP 12 2016
OWRD

Name: Carla McLane Title: Planning Director
 Signature: Carla McLane Phone: 541 922 4624 Date: 9/7/2016
 Government Entity: Morrow County Planning Department

Note to local government representative: Please complete this form or sign the receipt below and return it to the applicant. If you sign the receipt, you will have 30 days from the Water Resources Department's notice date to return the completed Land Use Information Form or WRD may presume the land use associated with the proposed use of water is compatible with local comprehensive plans.

Receipt for Request for Land Use Information

Applicant name: _____
 City or County: _____ Staff contact: _____
 Signature: _____ Phone: _____ Date: _____

Land Use Information Form



Oregon Water Resources Department
 725 Summer Street NE, Suite A
 Salem, Oregon 97301-1266
 (503) 986-0900
 www.wrd.state.or.us

Applicant: Port of Morrow
First Last

Mailing Address: PO Box 200

Boardman OR 97818 Daytime Phone: 541-481-7678
City State Zip

A. Land and Location

Please include the following information for all tax lots where water will be diverted (taken from its source), conveyed (transported), and/or used or developed. Applicants for municipal use, or irrigation uses within irrigation districts may substitute existing and proposed service-area boundaries for the tax-lot information requested below.

Township	Range	Section	¼ ¼	Tax Lot #	Plan Designation (e.g., Rural Residential/RR-5)	Water to be:			Proposed Land Use:
See Attached Map and landowner list					EFU, RI, MG	<input checked="" type="checkbox"/> Diverted	<input checked="" type="checkbox"/> Conveyed	<input checked="" type="checkbox"/> Used	IR
						<input type="checkbox"/> Diverted	<input type="checkbox"/> Conveyed	<input type="checkbox"/> Used	
						<input type="checkbox"/> Diverted	<input type="checkbox"/> Conveyed	<input type="checkbox"/> Used	
						<input type="checkbox"/> Diverted	<input type="checkbox"/> Conveyed	<input type="checkbox"/> Used	

List all counties and cities where water is proposed to be diverted, conveyed, and/or used or developed:

Water to be diverted, conveyed and used in Umatilla County and Morrow County

RECEIVED
 SEP 12 2016
 OWRD

B. Description of Proposed Use

Type of application to be filed with the Water Resources Department:

- Permit to Use or Store Water
 Water Right Transfer
 Permit Amendment or Ground Water Registration Modification
 Limited Water Use License
 Allocation of Conserved Water
 Exchange of Water

Source of water: Reservoir/Pond
 Ground Water
 Surface Water (name) _____

Estimated quantity of water needed: 23 X cubic feet per second
 gallons per minute
 acre-feet

Intended use of water: Irrigation
 Commercial
 Industrial
 Domestic for _____ household(s)
 Municipal
 Quasi-Municipal
 Instream
 Other _____

Briefly describe:

See attached narrative

Note to applicant: If the Land Use Information Form cannot be completed while you wait, please have a local government representative sign the receipt at the bottom of the next page and include it with the application filed with the Water Resources Department.

See bottom of Page 3. →

RECEIVED
SEP 12 2016
OWRD

For Local Government Use Only

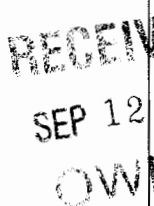
The following section must be completed by a planning official from each county and city listed unless the project will be located entirely within the city limits. In that case, only the city planning agency must complete this form. This deals only with the local land-use plan. Do not include approval for activities such as building or grading permits.

Please check the appropriate box below and provide the requested information

- Land uses to be served by the proposed water uses (including proposed construction) are allowed outright or are not regulated by your comprehensive plan. Cite applicable ordinance section(s): Morrow County Zoning Ordinance Article 3 Sections 3.010, 3.070 & 3.073
- Land uses to be served by the proposed water uses (including proposed construction) involve discretionary land-use approvals as listed in the table below. (Please attach documentation of applicable land-use approvals which have already been obtained. Record of Action/land-use decision and accompanying findings are sufficient.) **If approvals have been obtained but all appeal periods have not ended, check "Being pursued."**

Type of Land-Use Approval Needed (e.g., plan amendments, rezones, conditional-use permits, etc.)	Cite Most Significant, Applicable Plan Policies & Ordinance Section References	Land-Use Approval:	
		<input type="checkbox"/> Obtained <input type="checkbox"/> Denied	<input type="checkbox"/> Being Pursued <input type="checkbox"/> Not Being Pursued
		<input type="checkbox"/> Obtained <input type="checkbox"/> Denied	<input type="checkbox"/> Being Pursued <input type="checkbox"/> Not Being Pursued
		<input type="checkbox"/> Obtained <input type="checkbox"/> Denied	<input type="checkbox"/> Being Pursued <input type="checkbox"/> Not Being Pursued
		<input type="checkbox"/> Obtained <input type="checkbox"/> Denied	<input type="checkbox"/> Being Pursued <input type="checkbox"/> Not Being Pursued
		<input type="checkbox"/> Obtained <input type="checkbox"/> Denied	<input type="checkbox"/> Being Pursued <input type="checkbox"/> Not Being Pursued

Local governments are invited to express special land-use concerns or make recommendations to the Water Resources Department regarding this proposed use of water below, or on a separate sheet.



Name: Carla McLane Title: Planning Director
 Signature: Carla McLane Phone: 541 922 4624 Date: 9/7/2016
 Government Entity: Morrow County Planning Department

Note to local government representative: Please complete this form or sign the receipt below and return it to the applicant. If you sign the receipt, you will have 30 days from the Water Resources Department's notice date to return the completed Land Use Information Form or WRD may presume the land use associated with the proposed use of water is compatible with local comprehensive plans.

Receipt for Request for Land Use Information

Applicant name: _____
 City or County: _____ Staff contact: _____
 Signature: _____ Phone: _____ Date: _____

5-2009



Oregon Water Resources Department
Apply for a Permit to Appropriate Surface Water

- [Main](#)
- [Help](#)
- [Return](#)
- [Contact Us](#)

Today's Date: Tuesday, September 13, 2016

Base Application Fee for use of Surface and optionally Stored Water.		\$800.00
Number of proposed cubic feet per second (cfs) to be diverted. (1 cfs = 448.83 gallons per minute)	11	\$3,300.00
Number of proposed Use's for the appropriated water. (i.e. Irrigation, Supplemental Irrigation, Pond Maintenance, Industrial, Commercial, etc) *	1	
Number of proposed Surface Water points of diversions. **	4	\$900.00
Number of Acre Feet to be diverted from Stored Water. (if the application is appropriating water from a pond/reservoir)	0	
Permit Recording Fee. ***		\$450.00
* the 1st Water Use is included in the base cost. ** the 1st Surface Water point of diversion is included in the base cost. *** the Permit Recording Fee is not required when the application is submitted but, must be paid before a permit will be issued. It is fully refundable if a permit is not issued. If the recording fee is not paid prior to issuance of the Final Order, permit issuance will be delayed.	Recalculate	
Estimated cost of Permit Application		\$5,450.00

[OWRD Fee Schedule](#)

Fee Calculator Version: B20130709

S-88289