

Application for a Permit to Use Ground Water



Oregon Water Resources Department
725 Summer Street NE, Suite A
Salem, Oregon 97301-1266
(503) 986-0900
www.wrd.state.or.us

SECTION 1: APPLICANT INFORMATION AND SIGNATURE

Applicant Information

NAME ERICH MEAD THALMAYER		PHONE (HM) 541 505 2987	
PHONE (WK) 541 505 2987	CELL 541 505 2987		FAX
ADDRESS 27786 ROYAL AVE			
CITY EUGENE	STATE OR	ZIP 97402	E-MAIL* ERICHMEAD@GMAIL.COM

Organization Information

NAME		PHONE		FAX
ADDRESS				CELL
CITY	STATE	ZIP	E-MAIL*	

Agent Information – The agent is authorized to represent the applicant in all matters relating to this application.

AGENT / BUSINESS NAME		PHONE		FAX
ADDRESS				CELL
CITY	STATE	ZIP	E-MAIL*	

Note: Attach multiple copies as needed

* By providing an e-mail address, consent is given to receive all correspondence from the department electronically. (paper copies of the final order documents will also be mailed.)

RECEIVED BY OWRC

By my signature below I confirm that I understand:

- I am asking to use water specifically as described in this application.
- Evaluation of this application will be based on information provided in the application.
- I cannot use water legally until the Water Resources Department issues a permit.
- Oregon law requires that a permit be issued before beginning construction of any proposed well, unless the use is exempt. Acceptance of this application does not guarantee a permit will be issued.
- If I get a permit, I must not waste water.
- If development of the water use is not according to the terms of the permit, the permit can be cancelled.
- The water use must be compatible with local comprehensive land-use plans.
- Even if the Department issues a permit, I may have to stop using water to allow senior water-right holders to get water to which they are entitled.

SEP 02 2016


SALEM, OR

RECEIVED BY OWRC

SEP 25 2016

SALEM, OR

I (we) affirm that the information contained in this application is true and accurate.


Applicant Signature

ERICH THALMAYER
Print Name and title if applicable

8.26.2016
Date

Applicant Signature

Print Name and title if applicable

Date

For Department Use		
App. No. <u>G-18171</u>	Permit No. _____	Date _____

SECTION 2: PROPERTY OWNERSHIP

Please indicate if you own all the lands associated with the project from which the water is to be diverted, conveyed, and used.

- Yes
 - There are no encumbrances.
 - This land is encumbered by easements, rights of way, roads or other encumbrances.
- No
 - I have a recorded easement or written authorization permitting access.
 - I do not currently have written authorization or easement permitting access.
 - Written authorization or an easement is not necessary, because the only affected lands I do not own are state-owned submersible lands, and this application is for irrigation and/or domestic use only (ORS 274.040).
 - Water is to be diverted, conveyed, and/or used only on federal lands.

List the names and mailing addresses of all affected landowners (*attach additional sheets if necessary*).

You must provide the legal description of : 1. The property from which the water is to be diverted, 2. Any property crossed by the proposed ditch, canal or other work, and 3. Any property on which the water is to be used as depicted on the map.

SECTION 3: WELL DEVELOPMENT

WELL NO.	NAME OF NEAREST SURFACE WATER	IF LESS THAN 1 MILE:	
		DISTANCE TO NEAREST SURFACE WATER	ELEVATION CHANGE BETWEEN NEAREST SURFACE WATER AND WELL HEAD
#1	Fern Ridge		

Please provide any information for your existing or proposed well(s) that you believe may be helpful in evaluating your application. For existing wells, describe any previous alteration(s) or repair(s) not documented in the attached well log or other materials (*attach additional sheets if necessary*).

RECEIVED BY OWRD

RECEIVED BY OWRD

SEP 23 2016

SEP 02 2016

SALEM, OR

G-10771

G-1879/

SECTION 3: WELL DEVELOPMENT, CONTINUED

Total maximum rate requested: 5 gallons per minute (each well will be evaluated at the maximum rate unless you indicate well-specific rates and annual volumes in the table below).

The table below must be completed for each source to be evaluated or the application will be returned. If this is an existing well, the information may be found on the applicable well log. (If a well log is available, please submit it in addition to completing the table.) If this is a proposed well, or well-modification, consider consulting with a licensed well driller, geologist, or certified water right examiner to obtain the necessary information.

OWNER'S WELL NAME OR NO.	PROPOSED	EXISTING	WELL ID (WELL TAG) NO.* OR WELL LOG ID**	FLOWING ARTESIAN	CASING DIAMETER	CASING INTERVALS (IN FEET)	PERFORATED OR SCREENED INTERVALS (IN FEET)	SEAL INTERVALS (IN FEET)	MOST RECENT STATIC WATER LEVEL & DATE (IN FEET)	PROPOSED USE			
										SOURCE AQUIFER***	TOTAL WELL DEPTH	WELL-SPECIFIC RATE (GPM)	ANNUAL VOLUME (ACRE-FEET)
FHF #1	<input type="checkbox"/>	<input checked="" type="checkbox"/>	WELL TAG L-123499	<input type="checkbox"/>	6"	unknown	unknown	unknown	20' 11/3/1977	gravel and sand	65'	5 gpm	0.23 acre ft
	<input type="checkbox"/>	<input type="checkbox"/>		<input type="checkbox"/>									
	<input type="checkbox"/>	<input type="checkbox"/>		<input type="checkbox"/>									
	<input type="checkbox"/>	<input type="checkbox"/>		<input type="checkbox"/>									
	<input type="checkbox"/>	<input type="checkbox"/>		<input type="checkbox"/>									
	<input type="checkbox"/>	<input type="checkbox"/>		<input type="checkbox"/>									
	<input type="checkbox"/>	<input type="checkbox"/>		<input type="checkbox"/>									
	<input type="checkbox"/>	<input type="checkbox"/>		<input type="checkbox"/>									

* Licensed drillers are required to attach a Department-supplied Well Tag, with a unique Well ID or Well Tag Number to all new or newly altered wells. Landowners can request a Well ID for existing wells that do not have one. The Well ID is intended to serve as a unique identification number for each well.
 ** A well log ID (e.g. MARI 1234) is assigned by the Department to each log in the agency's well log database. A separate well log is required for each subsequent alteration of the well.
 *** Source aquifer examples: Troutdale Formation, gravel and sand, alluvium, basalt, bedrock, etc.

RECEIVED BY OWRD RECEIVED BY OWRD

Revised 2/1/2012

SEP 23 2016 Ground Water/5

SEP 02 2016

WR

SALEM, OR

SALEM, OR

SECTION 4: WATER USE

USE	PERIOD OF USE	ANNUAL VOLUME (ACRE-FEET)
irrigated 1/2 acre OLCC cannabis garden	May through September	0.23

Exempt Uses: Please note that 15,000 gallons per day for single or group **domestic** purposes and 5,000 gallons per day for a single **industrial or commercial** purpose are exempt from permitting requirements.

For irrigation use only:

Please indicate the number of primary and supplemental acres to be irrigated (*must match map*).

Primary: 0.5 Acres Supplemental: Acres

List the Permit or Certificate number of the underlying primary water right(s):

Indicate the maximum total number of acre-feet you expect to use in an irrigation season: 0.276

- If the use is **municipal or quasi-municipal**, attach **Form M**
 - If the use is **domestic**, indicate the number of households:
- If the use is **mining**, describe what is being mined and the method(s) of extraction:

SECTION 5: WATER MANAGEMENT

RECEIVED BY OWRD

A. Diversion and Conveyance

What equipment will you use to pump water from your well(s)?

Pump (give horsepower and type): 1 1/2 hp AC 220V

Other means (describe):

SEP 02 2016

SALEM, OR

Provide a description of the proposed means of diversion, construction, and operation of the diversion works and conveyance of water. Water to be pumped into plastic above ground tanks, then distributed via drip line.

B. Application Method

What equipment and method of application will be used? (e.g., drip, wheel line, high-pressure sprinkler) Drip line circles in individual holes, 30 sq ft per 100 sq ft of canopy. Total irrigated area approx. 7000 sq ft.

C. Conservation

Please describe why the amount of water requested is needed and measures you propose to: prevent waste; measure the amount of water diverted; prevent damage to aquatic life and riparian habitat; prevent the discharge of contaminated water to a surface stream; prevent adverse impact to public uses of affected surface waters.

The volume requested (90,000 gal/year) is based on 150 plants using 10 gallons every third day, for 5 months. Drip system targets water in the root zone, preventing waste. Tank system allows for easy measurement of volume per application. There is no surface water or riparian habitat present.

RECEIVED BY OWRD

SEP 23 2016

SECTION 6: STORAGE OF GROUND WATER IN A RESERVOIR

SALEM, OR

If you would like to store ground water in a reservoir, complete this section (if more than one reservoir, reproduce this section for each reservoir).

Reservoir name: plastic tank Acreage inundated by reservoir: 7000 - 20000 sq ft

Use(s): irrigation

Volume of Reservoir (acre-feet): 0.0153 Dam height (feet, if excavated, write "zero"): _____

Note: If the dam height is greater than or equal to 10.0' above land surface AND the reservoir will store 9.2 acre feet or more, engineered plans and specifications must be approved prior to storage of water.

SECTION 7: USE OF STORED GROUND WATER FROM THE RESERVOIR

If you would like to use stored ground water from the reservoir, complete this section (if more than one reservoir, reproduce this section for each reservoir).

Annual volume (acre-feet): 0.276

USE OF STORED GROUND WATER	PERIOD OF USE
irrigated OLCC recreational cannabis garden	May - September

SECTION 8: PROJECT SCHEDULE

Date construction will begin: _____

Date construction will be completed: _____

Date beneficial water use will begin: May 2017

RECEIVED BY OWRD RECEIVED BY OWRD
 SEP 23 2016 SEP 02 2016
 SALEM, OR SALEM, OR

SECTION 9: WITHIN A DISTRICT

Check here if the point of diversion or place of use are located within or served by an irrigation or other water district.

Irrigation District Name	Address	
City	State	Zip

SECTION 10: REMARKS

Use this space to clarify any information you have provided in the application (attach additional sheets if necessary).

_____ attached find ~~assignment~~ for Land Use info

~~WARRANTY DEED - STATUTORY FORM~~

~~THE WAYNE EMERSON MOODIE AND JANE ANN MOODIE LIVING TRUST~~, Grantor,

conveys and warrants to

ERICH THALMAYER and AMBER GAYLE THALMAYER, Grantee,

the following described real property free of encumbrances except as specifically set forth herein:

Beginning at the Northwest corner of Section 25, Township 17 South, Range 5 West of the Willamette Meridian; and running thence East along the Section line 7.071 chains; thence South parallel to the West line of said Section 7.071 chains; thence West parallel to the North line of said Section 7.071 chains to the West line of said Section; thence North 7.071 chains to the point of beginning, in Lane County, Oregon;

EXCEPT that part deeded to Lane County, by instrument recorded July 14, 1955, Reception No. 61160, Lane County Oregon Deed Records, in Lane County, Oregon.

~~BEFORE SIGNING OR ACCEPTING THIS INSTRUMENT THE PERSON TRANSFERRING FEE TITLE SHOULD~~

Legal Description

RECEIVED BY OWRD

SEP 23 2016

SALEM, OR

RECEIVED BY OWRD

SEP 02 2016

SALEM, OR

ownership

Detailed Property Report

Site Address 27786 ROYAL AVE Eugene, OR 97402-9277
Map & Taxlot# 17-05-25-00-01401
SIC N/A
Tax Account# 4114334

Property Owner 1
 THALMAYER AMBER GAYLE
 27786 ROYAL AVE
 EUGENE, OR 97402


See Owner/Taxpayer section for additional owners

Tax account acreage data not available
 Mapped taxlot acreage† 4.67

† Mapped Taxlot Acreage is the estimated size of a taxlot as derived from the county GIS taxlot layer, and is not to be used for legal purposes.

Related Accts 498236

Map & Taxlot # 17-05-25-00-01401



Business Information

RLID does not contain any business data for this address

Improvements

Dwelling 1 / Building Type » Manufactured structure
 Assessor Photo Assessor Sketch



Click to enlarge photo



Inspection Date	11/07/2008	Effective Year Built	1978
Year Built	1978	LOIS Number	L217208
Make	BROOKWOOD	Length	64
Model	data not available	Width	28
Plate #	X149790	Quality	6-
Serial #	SB1168A & B		

Square Footage

Garage data not available Carport data not available
 Paved Patio data not available Driveway data not available

RECEIVED BY OWRD

SEP 23 2016

SALEM, OR

RECEIVED BY OWRD

SEP 02 2016

SALEM, OR

Site Address Information

27786 ROYAL AVE
 EUGENE, OR 97402-9277

House #	27786	Suffix	N/A	Pre-directional	N/A
Street Name	ROYAL	Street Type	AVE	Unit type / #	N/A
Mail City	EUGENE	State	OR	Zip Code	97402
Zip + 4	9277	Create Date	Jul 02, 1986	Update Date	May 20, 2002

Land Use 1150 Mobile Home - Not In Mobile Home Park
 USPS Carrier Route Roo6

General Taxlot Characteristics

G-18791

ownership

<p>Geographic Coordinates X 4198930 Y 887685 (State Plane X,Y) Latitude 44.0697 Longitude -123.2487</p> <hr/> <p>Zoning Zoning Jurisdiction Lane County Lane County Parent Zone E40 EXCLUSIVE FARM USE (40 ACRE MINIMUM)</p> <hr/> <p>Land Use <u>General Land Use</u> Code Description S Single Family V Vacant</p> <p><u>Detailed Land Use</u> Code Description 1111 Single Family Housing 9100 Vacant, Unused, Undeveloped Land</p>	<p>Taxlot Characteristics Incorporated City Limits none Urban Growth Boundary none Year Annexed N/A Annexation # N/A Approximate Taxlot Acreage 4.67 Approx Taxlot Sq Footage 203,425 2010 Census Tract 1001 2010 Census Block Group 1 Plan Designation AGRICULTURE Eugene Neighborhood N/A Metro Area Nodal Dev Area No Historic Property Name N/A City Historic Landmark? No National Historical Register? No</p>
---	--

Service Providers

Fire Protection Provider	Zumwalt RFPD
Ambulance Provider	Eugene Fire & EMS
Ambulance District	WC
Ambulance Service Area	West/Central
LTD Service Area?	Yes
LTD Ride Source?	Yes
Soil Water Cons. Dist/Zone	UPPER WILLAMETTE / data not available
Emerald People's Utility District	N

Environmental Data

<p>FEMA Flood Hazard Zone Code Description X Areas determined to be outside of 500-year flood.</p>		<p>RECEIVED BY OWRD SEP 02 2016 SALEM, OR</p>																	
<p>FIRM Map Number 41039C1105F Community Number 415591 Post-FIRM Date 12/18/1985 Panel Printed? Yes</p>																			
<table border="1"> <thead> <tr> <th>Soils</th> <th>Soil Map Unit#</th> <th>Soil Type Description</th> <th>% of Taxlot</th> <th>Ag Class</th> <th>Hydric %</th> </tr> </thead> <tbody> <tr> <td>38</td> <td></td> <td>Dayton silt loam, clay substratum</td> <td>100%</td> <td>4</td> <td>96</td> </tr> <tr> <td>73</td> <td></td> <td>Linslaw loam</td> <td>0%</td> <td>3</td> <td>8</td> </tr> </tbody> </table>			Soils	Soil Map Unit#	Soil Type Description	% of Taxlot	Ag Class	Hydric %	38		Dayton silt loam, clay substratum	100%	4	96	73		Linslaw loam	0%	3
Soils	Soil Map Unit#	Soil Type Description	% of Taxlot	Ag Class	Hydric %														
38		Dayton silt loam, clay substratum	100%	4	96														
73		Linslaw loam	0%	3	8														

RECEIVED BY OWRD

Schools

<table border="1"> <thead> <tr> <th></th> <th>Code</th> <th>Name</th> </tr> </thead> <tbody> <tr> <td>School District</td> <td>4J</td> <td>EUGENE</td> </tr> <tr> <td>Elementary School</td> <td>530</td> <td>Twin Oaks</td> </tr> <tr> <td>Middle School</td> <td>519</td> <td>Kennedy</td> </tr> <tr> <td>High School</td> <td>540</td> <td>Churchill</td> </tr> </tbody> </table>		Code	Name	School District	4J	EUGENE	Elementary School	530	Twin Oaks	Middle School	519	Kennedy	High School	540	Churchill	<p>SEP 23 2016 SALEM, OR</p>
	Code	Name														
School District	4J	EUGENE														
Elementary School	530	Twin Oaks														
Middle School	519	Kennedy														
High School	540	Churchill														

Political Districts

<table border="1"> <tr> <td>Election Precinct</td> <td>714</td> </tr> <tr> <td>City Council Ward</td> <td>N/A</td> </tr> <tr> <td>City Councilor</td> <td>N/A</td> </tr> <tr> <td>County Commissioner District 1 (West)</td> <td></td> </tr> <tr> <td>County Commissioner</td> <td>Jay Bozievich</td> </tr> <tr> <td>EWEB Commissioner</td> <td>N/A</td> </tr> <tr> <td>LCC Board Zone</td> <td>1</td> </tr> </table>	Election Precinct	714	City Council Ward	N/A	City Councilor	N/A	County Commissioner District 1 (West)		County Commissioner	Jay Bozievich	EWEB Commissioner	N/A	LCC Board Zone	1	<table border="1"> <tr> <td>State Representative District 8</td> <td></td> </tr> <tr> <td>State Representative</td> <td>Paul R. Holvey</td> </tr> <tr> <td>State Senate District</td> <td>4</td> </tr> <tr> <td>State Senator</td> <td>Floyd Prozanski</td> </tr> </table>	State Representative District 8		State Representative	Paul R. Holvey	State Senate District	4	State Senator	Floyd Prozanski
Election Precinct	714																						
City Council Ward	N/A																						
City Councilor	N/A																						
County Commissioner District 1 (West)																							
County Commissioner	Jay Bozievich																						
EWEB Commissioner	N/A																						
LCC Board Zone	1																						
State Representative District 8																							
State Representative	Paul R. Holvey																						
State Senate District	4																						
State Senator	Floyd Prozanski																						

Liens

None

Building Permits

G-10391

ownership

RLID does not contain any building permit data for this jurisdiction

Land Use Applications

RLID does not contain any landuse application data for this jurisdiction

Petitions

RLID does not contain any petition data for this jurisdiction

Tax Statements (current and previous tax years)

ACCOUNT#: 4114334
View tax statement(s) for: **2015 2014**

Owner/Taxpayer

<u>Owners</u>			
No.	Owner	Address	City/State/Zip
1	THALMAYER AMBER GAYLE	27786 ROYAL AVE	EUGENE, OR 97402
2	THALMAYER ERICH	27786 ROYAL AVE	EUGENE, OR 97402

<u>Taxpayer</u>		
Party Name	Address	City/State/Zip
THALMAYER ERICH	27786 ROYAL AVE	EUGENE, OR 97402

Data source: Lane County Assessment and Taxation

Account Status

Status Active Account Current Tax Year

Related Accts **498236**

Account Status none
Remarks none
Special Assessment Program N/A

Data source: Lane County Assessment and Taxation

General Tax Account Information

Tax Account Acreage	data not available
Fire Acres	N/A
Property Class	409 TRACT, MANUFACTURED STRUCTURE
Statistical Class	190 MS ON REAL PROPERTY
Neighborhood Code	424500
Category	Manufactured Struct. attached to land

RECEIVED BY OWRD
SEP 02 2016
SALEM, OR

RECEIVED BY OWRD
SEP 23 2016
SALEM, OR

Data source: Lane County Assessment and Taxation

Township-Range-Section / Subdivision Data

Subdivision Type	N/A	Subdivision Name	N/A	Subdivision Number	N/A
Phase	N/A	Lot/Tract/Unit #	N/A	Recording Number	N/A

Data source: Lane County Assessment and Taxation

Property Values & Taxes

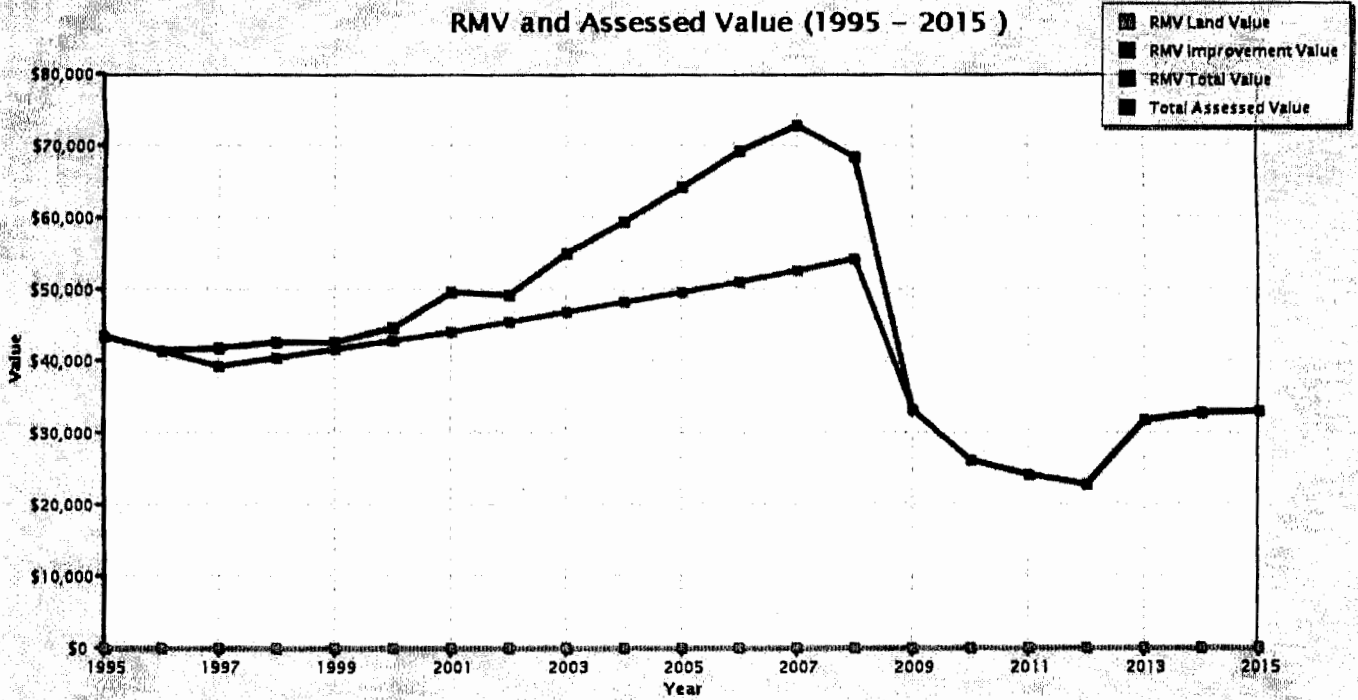
The values shown are the values certified in October unless a value change has been processed on the property. Value changes typically occur as a result of appeals, clerical errors and omitted property. The tax shown is the amount certified in October. This is the full amount of tax for the year indicated and does not include any discounts offered, payments made, interest owing or previous years owing. It also does not reflect any value changes.

	Real Market Value (RMV)			Total Assessed Value		Tax
2015	\$0	\$32,968	\$32,968	\$32,968	\$360.42	
2014	\$0	\$32,760	\$32,760	\$32,760	\$363.65	
2013	\$0	\$31,726	\$31,726	\$31,726	\$352.80	
2012	\$0	\$22,717	\$22,717	\$22,717	\$229.62	
2011	\$0	\$24,168	\$24,168	\$24,168	\$248.49	
2010	\$0	\$26,270	\$26,270	\$26,270	\$269.96	
2009	\$0	\$33,260	\$33,260	\$33,260	\$344.78	

G-19191

2008	\$0	\$68,380	\$68,380	\$54,179	\$ 632.83
2007	\$0	\$72,740	\$72,740	\$52,601	\$ 642.28
2006	\$0	\$69,280	\$69,280	\$51,069	\$ 631.16
2005	\$0	\$64,150	\$64,150	\$49,582	\$ 588.92
2004	\$0	\$59,400	\$59,400	\$48,138	\$ 540.01
2003	\$0	\$55,000	\$55,000	\$46,730	\$ 511.70
2002	\$0	\$49,110	\$49,110	\$45,375	\$ 496.12
2001	\$0	\$49,610	\$49,610	\$44,053	\$ 457.45
2000	\$0	\$44,690	\$44,690	\$42,770	\$ 434.49
1999	\$0	\$42,560	\$42,560	\$41,524	\$ 408.89
1998	\$0	\$42,560	\$42,560	\$40,315	\$ 422.40
1997	\$0	\$41,730	\$41,730	\$39,141	\$ 421.65
1996	\$0	\$41,320	\$41,320	\$41,320	\$ 387.92
1995	\$0	\$43,490	\$43,490	\$43,490	\$ 446.68

RMV and Assessed Value (1995 - 2015)



Current Year Assessed Value \$32,968
 Less Exemption Amount * N/A
 Taxable Value \$32,968
 * Frozen Assessed Value

Data source: Lane County Assessment and Taxation

Tax Code Area & Taxing Districts

Tax Code Area (Levy Code) for current tax year 00415
 Taxing Districts for TCA 00415
 EUGENE SCHOOL DISTRICT 4J
 LANE COMMUNITY COLLEGE
 LANE COUNTY
 LANE EDUCATION SERVICE DISTRICT
 ZUMWALT RURAL FIRE PROTECTION DISTRICT

RECEIVED BY OWRD RECEIVED BY OWRD

SEP 23 2016

SEP 02 2016

SALEM, OR

SALEM, OR

Data source: Lane County Assessment and Taxation

Sales & Ownership Changes

Sale Date	Sale Price	Doc #	Image Analysis Code	Multiple Accts?	Grantor(s)	Grantee(s)
05/28/2008	\$325,000	LOIS-217208	K	Yes	WAYNE E & JANE A MOODIE LIVING TRUST	THALMAYER ERICH
06/02/1999	\$0	7931	V	data not available	MOODIE WAYNE EMERSON	WAYNE E & JANE A MOODIE LIVING TRUST

Data source: Lane County Assessment and Taxation

G-1877

W-W Drilling
\$1950 hour
Wed. 9:00 AM
Nov. 2, 1977

65' Deep
50' Foot Valve
20' water from top of well
Pumping AT 15 gallons a min For 4 hours and

WELL TEST PROCEDURE

Submit a domestic well test report of a four (4) hour minimum duration. THIS REPORT MUST SHOW THE FOLLOWING:

1. Depth of well or pump setting.
2. Water level of well before start of pump test.
3. Amount of draw-down.
4. Fifteen (15) minute recordings of the metered flow from the pump while pumping at 5 gallons per minute.
5. Water level of the well 8 hours after the four (4) hour pump test period. (Not required if a true well production pump test is performed. I.e. all water pumped out prior to start of test.)

Admittance into any well whose construction meets the Minimum Property Standards should be reasonably easy to permit the water level elevation to be measured by a steel tape. If, however, a well which meets these standards is found to be impossible to enter, then the well can be tested as follows:

1. Pump the well at 5 gallons per minute for 8 hours.
2. Measure and record the flow from the pump every hour while the pump is operating.

NOTE: For D.V.A. loan purposes, wells must produce 5 gallons per minute for four hours minimum.

TERMS: Pumping AT 15 gallons per min For 4 hours

- 6" 1. Inside Diameter of well (I.D.): The I.D. of the well to the pump setting is very important. (Sometimes the pumping unit will not go to the desired depth due to a liner or dogleg in the well.)
- 50" 2. Pump Setting: The distance from the top of the well to the top of the pump. (Important in figuring friction loss and cable size.) care must be taken to avoid setting pump in mud, sand, or below perforations.
- 20" 3. Static Water Level: The vertical distance between the top of the well and the water level when the well has fully recovered.
- 20" 4. Producing Level: Sometimes known as pumping level. The vertical distance between the top of the well and water level when the maximum drawdown is reached.
- none 5. Drawdown: The vertical distance between the static water level and the producing level.

well is 65' deep

RECEIVED BY OWRD

SEP 23 2016

SALEM, OR

Drillers
Notes

RECEIVED BY OWRD

SEP 02 2016

SALEM, OR

Nov 3, 1977
Lone Co. Water Test
George Cussen
687-4051
or Stan Robison
G-18391

vent in top of well installed

Land Use Information Form



Oregon Water Resources Department
725 Summer Street NE, Suite A
Salem, Oregon 97301-1266
(503) 986-0900
www.wrd.state.or.us

Applicant: Erich

First

Thalmayer

Last

Mailing Address: 27786 Royal Avenue

Eugene

City

OR

State

97402

Zip

Daytime Phone: 541 505 2987

A. Land and Location

Please include the following information for all tax lots where water will be diverted (taken from its source), conveyed (transported), and/or used or developed. Applicants for municipal use, or irrigation uses within irrigation districts may substitute existing and proposed service-area boundaries for the tax-lot information requested below.

Township	Range	Section	¼ ¼	Tax Lot #	Plan Designation (e.g., Rural Residential/RR-5)	Water to be:			Proposed Land Use:
17 S	5W	25		1401	E-40	<input type="checkbox"/> Diverted	<input type="checkbox"/> Conveyed	<input checked="" type="checkbox"/> Used	irrigation
						<input type="checkbox"/> Diverted	<input type="checkbox"/> Conveyed	<input type="checkbox"/> Used	
						<input type="checkbox"/> Diverted	<input type="checkbox"/> Conveyed	<input type="checkbox"/> Used	
						<input type="checkbox"/> Diverted	<input type="checkbox"/> Conveyed	<input type="checkbox"/> Used	

List all counties and cities where water is proposed to be diverted, conveyed, and/or used or developed:

Lane	RECEIVED BY OWRD SEP 02 2016
------	---------------------------------

B. Description of Proposed Use

SALEM, OR

Type of application to be filed with the Water Resources Department:

- Permit to Use or Store Water
 Water Right Transfer
 Permit Amendment or Ground Water Registration Modification
 Limited Water Use License
 Allocation of Conserved Water
 Exchange of Water

Source of water: Reservoir/Pond Ground Water Surface Water (name) _____

Estimated quantity of water needed: 0.23 cubic feet per second gallons per minute

Intended use of water: Irrigation Commercial Industrial Domestic for _____ household(s)
 Municipal Quasi-Municipal Instream Other _____

Briefly describe:

Water used for irrigation of recreational cannabis garden, tier II : 1/2 acre of canopy

Note to applicant: If the Land Use Information Form cannot be completed while you wait, please have a local government representative sign the receipt at the bottom of the next page and include it with the application filed with the Water Resources Department. See bottom of Page 3. →

For Local Government Use Only

The following section must be completed by a planning official from each county and city listed unless the project will be located entirely within the city limits. In that case, only the city planning agency must complete this form. This deals only with the local land-use plan. Do not include approval for activities such as building or grading permits.

Please check the appropriate box below and provide the requested information

Land uses to be served by the proposed water uses (including proposed construction) are allowed outright or are not regulated by your comprehensive plan. Cite applicable ordinance section(s): _____.

Land uses to be served by the proposed water uses (including proposed construction) involve discretionary land-use approvals as listed in the table below. (Please attach documentation of applicable land-use approvals which have already been obtained. Record of Action/land-use decision and accompanying findings are sufficient.) **If approvals have been obtained but all appeal periods have not ended, check "Being pursued."**

Type of Land-Use Approval Needed (e.g., plan amendments, rezones, conditional-use permits, etc.)	Cite Most Significant, Applicable Plan Policies & Ordinance Section References	Land-Use Approval:	
Rec MS production	LC 16-420	<input checked="" type="checkbox"/> Obtained <input type="checkbox"/> Denied	<input type="checkbox"/> Being Pursued <input type="checkbox"/> Not Being Pursued
		<input type="checkbox"/> Obtained <input type="checkbox"/> Denied	<input type="checkbox"/> Being Pursued <input type="checkbox"/> Not Being Pursued
		<input type="checkbox"/> Obtained <input type="checkbox"/> Denied	<input type="checkbox"/> Being Pursued <input type="checkbox"/> Not Being Pursued
		<input type="checkbox"/> Obtained <input type="checkbox"/> Denied	<input type="checkbox"/> Being Pursued <input type="checkbox"/> Not Being Pursued
		<input type="checkbox"/> Obtained <input type="checkbox"/> Denied	<input type="checkbox"/> Being Pursued <input type="checkbox"/> Not Being Pursued

Local governments are invited to express special land-use concerns or make recommendations to the Water Resources Department regarding this proposed use of water below, or on a separate sheet.

RECEIVED BY OWRD	RECEIVED BY OWRD
SEP 23 2016	SEP 02 2016
SALEM, OR	SALEM, OR

Name: _____ Title: MARK RUST, AICP, ASSOCIATE PLANNER
 Signature: [Signature] Phone: 541-682-4541 Date: 8/26/16
 Government Entity: LAKE COUNTY

Note to local government representative: Please complete this form or sign the receipt below and return it to the applicant. If you sign the receipt, you will have 30 days from the Water Resources Department's notice date to return the completed Land Use Information Form or WRD may presume the land use associated with the proposed use of water is compatible with local comprehensive plans.

Receipt for Request for Land Use Information

Applicant name: _____
 City or County: _____ Staff contact: _____
 Signature: _____ Phone: _____ Date: _____



Oregon Water Resources Department
725 Summer Street NE, Suite A
Salem Oregon 97301
(503) 986-0900
www.wrd.state.or.us

Application for
Well ID Number

RECEIVED

AUG 18 2016

WATER RESOURCES DEPT
SALEM, OREGON

Do not complete if the well already has a Well Identification Number.

I. OWNER INFORMATION

Current Owner Name (please print): Erich Mead Thalmayer
Mailing Address: 27786 Royal Ave
City, State, Zip: Eugene OR 97402
Mail Well ID Tag to: [X] SAME AS ABOVE [] In Care Of (C/O)
Name & Address:
City, State, Zip:

II. WELL LOCATION INFORMATION (Please fill out as completely as possible)

Township: 17S (North / South) Range: 5W (East / West) Section: 25 1/4 of the 1/4
Tax Lot (usually last 3-5 numbers of Tax Map #): 1401 County Lane
GPS Coordinates:
Street Address of Well, City: 27786 Royal Ave., Eugene
If the property had a different street address in the past:

III. GENERAL WELL INFORMATION (Please fill out as completely as possible, AND attach copy of Well Log, if available)

Use of Well (domestic, irrigation, commercial, industrial, monitoring): domestic & irrigation
Date Well Constructed (or property built): 11/03/1977 Total Well Depth: 65 feet Casing Diameter: 6 inches
Owner at time the well was constructed (if known): Wayne Moodie Well Log # (if known):
Other Information: well information from driller notes - no log

RECEIVED BY OWRD

SUBMITTED BY (please print): Erich Mead Thalmayer
PHONE: 541 505 2987 EMAIL &/or FAX: erichmead@gmail.com SEP 23 2016

Send application to: Oregon Water Resources Department 725 Summer St NE, Suite A, Salem, Oregon 97301; or fax to (503) 986-0900. SALEM, OR
Applications are processed in the order they are received, and Well ID Numbers are mailed within 4-5 business days.

For Official Use Only by the Oregon Water Resources Department:

Received Date: 8-18-16 Well Log Number: LANE 74689 Well Identification #: L-123499

- NO ORIGINAL WELL LOG -

G-19291