
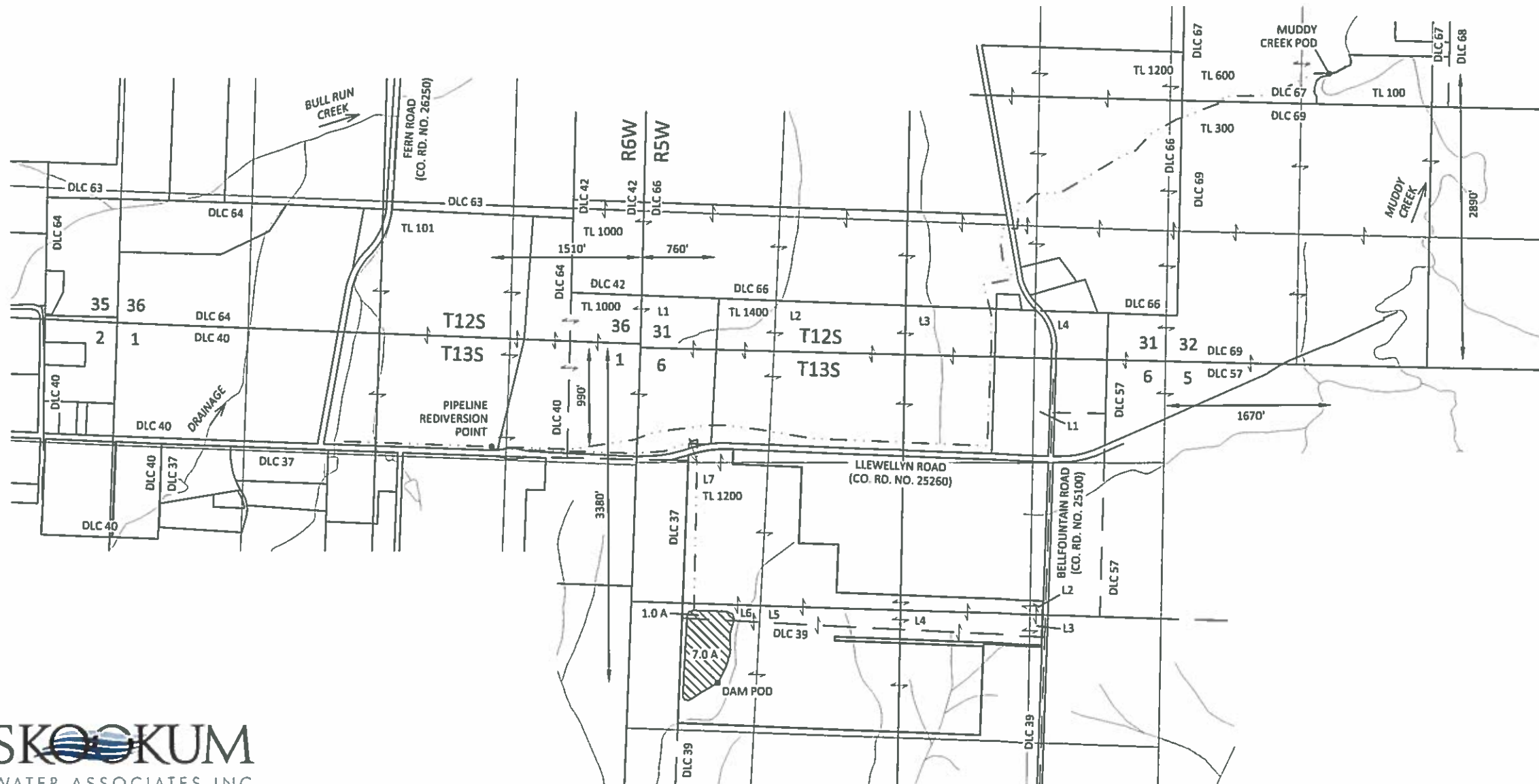


01087

Sections 31 & 32, T12S, R5W, W.M.,  
Section 6, T13S, R5W, W.M.,  
Benton County, Oregon

SURFACE-WATER APPLICATION MAP  
O.O. Agricultural Investment Company, LLC



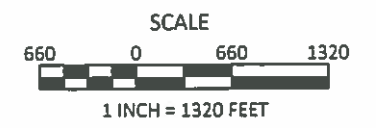
**EXPLANATION**

	PROPOSED PLACE OF USE (RESERVOIR) 8.0 ACRES, 100 ACRE-FEET
	PIPELINE REDIVERSION POINT
	PROPOSED PIPELINE

**RECEIVED**

OCT 28 2016

WATER RESOURCES DEPT  
SALEM, OREGON



October 20, 2016

This map is not intended to provide legal  
dimensions or locations of property  
ownership lines

Figure 1

**SKOOKUM**  
WATER ASSOCIATES INC  
1626 VICTORIAN WAY  
EUGENE, OR 97401  
(503) 319-8926

RECEIVED

OCT 28 2016

WATER RESOURCES DEPT  
SALEM, OREGON

