

T.5S. R.2E. Section 6, W.M.




Barnard
DLC 42


Township 4S.
Township 5S.

31 32
6 5

S. Barnards Rd.

Proposed Well is located 2,125 feet south and 185 feet west from the NE corner, Section 6.

-  Area (23.1 Acres) to be irrigated.
-  Tax lot boundary
-  Donation Land Claim boundary



RENEWS *June 30, 2017*

Barnard
DLC 37

Lot 1
Lot 2
Lot 3

TL 5 2E 6 800
20.0

2.7

Cascade Hwy 213

RECEIVED

DEC 20 2016

WATER RESOURCES DEPT
SALEM, OREGON


Proposed
Well

0.4

Wingfield
DLC 48

S. Vick Rd

Scale: 1" = 400'



This map was prepared for the purpose of identifying the location of a water right only and is not intended to provide legal dimensions or location of property ownership lines.



Water Right Application Map

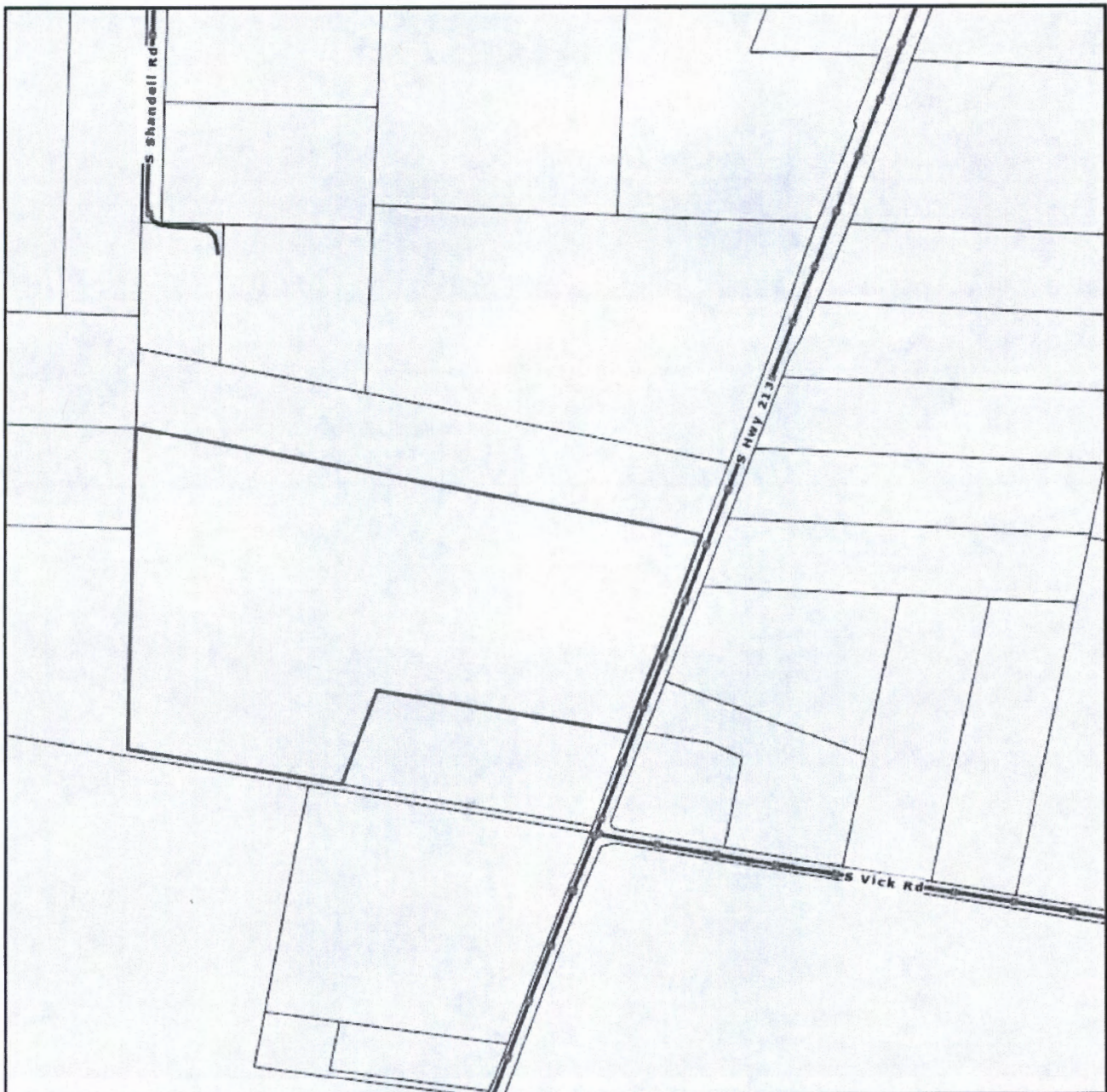
Blake Spotten Trust, c/o Blake Spotten
T.5S. R.2E. Section 6, W.M.

Pacific Hydro-Geology Inc.

11/2016

SpottenGWApp.cdr

G-18417



First American Title

This map/plat is being furnished as an aid in locating the herein described land in relation to adjoining streets, natural boundaries and other land, and is not a survey of the land depicted. Except to the extent a policy of title insurance is expressly modified by endorsement, if any, the company does not insure dimensions, distances, location of easements, acreage or other matters shown thereon.

geoAdvantage

RECEIVED

DEC 20 2016

WATER RESOURCES DEPT
SALEM, OREGON