

NWSE NW

Groundwater Application for Russell Webb

SWNW NW
600

36S-1E-3 tax lot 1300

Place of Use:

SW/SE: 10 acres of Irrigation

SE/SE: 5 acres of Irrigation

NESW

1000

NWSE

NESE

NWSW

SW

Well Location (JACK-19353)
955' N. & 1,401' W. from the
SE corner of Section 3,
Township 36S., Range 1E.
GPS Location:
42.464446, -122.68425493

03

02

SE

800 SW

361E

RECEIVED BY OWRD

1302

DEC 23 2016

SESW

SWSE

SESE

SWSW

1300

SALEM, OR

3

NW

100

Reference Corner

200

NWNW NW

10

200

2



NE

1

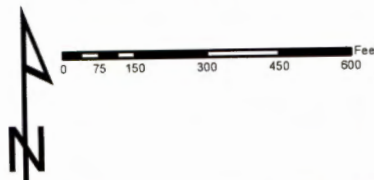
11

300

Legend

-  Well Location
-  Place of Use
-  Taxlot 1300
-  Taxlots
-  Townships
-  Sections
-  Quarter Sections
-  Quarter Quarter Sections

1 inch = 400 feet



JACKSON COUNTY
WATERMASTER

Prepared by Travis Kelly

This map is based on a digital database compiled by Jackson County from a variety of sources. Jackson County cannot accept responsibility for errors, omissions, or positional accuracy. There are no warranties, expressed or implied.

GI-18419