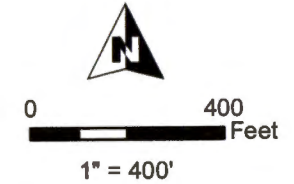







**T16S, R12E,  
SECTION 7, WM**

DESCHUTES COUNTY, OREGON



-  POU, Nursery Use
-  Section
-  Quarter Quarter
-  Tax Lot
-  Well

RECEIVED BY OWRD

JAN 18 2017

SALEM, OR



RENEWAL DATE 12/31/2016

**GROUNDWATER APPLICATION MAP**  
Schutt / Tuten Family Trust ETAL

TAXLOT 1401 & 1402

NOTE: THIS MAP IS NOT INTENDED TO  
PROVIDE LEGAL DIMENSIONS OR LOCATIONS  
OF PROPERTY OWNERSHIP LINES.

DECEMBER 5, 2016

**WATER RIGHT SERVICES, LLC**  
PO BOX 1830, BEND, OR 97709  
CCB# 197121 [www.oregonwater.us](http://www.oregonwater.us)  
541-389-2837 [JOHNSHORT@USA.COM](mailto:JOHNSHORT@USA.COM)