

NW 1/4 NE 1/4

NE 1/4 NE 1/4

11.3 ACRES
IRRIGATION
& NURSERY

S15°40'W
1044'

EXISTING WELL NO.1
(CLAC 009173)

TAX LOT 300

3.1 ACRES
IRRIGATION
& NURSERY


SW 1/4 NE 1/4

SE 1/4 NE 1/4

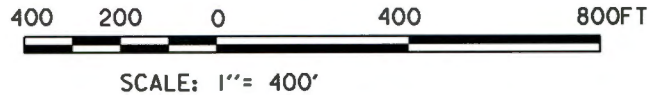
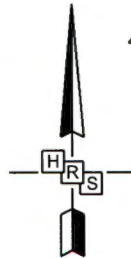
RECEIVED BY OWRD

JAN 18 2017

SALEM, OR



2017/01/04



SECTION 13, T.3S., R.1E., W.M.
CLACKAMAS COUNTY, OREGON

APPLICATION NO.: _____

PERMIT NO.: _____

NOTE:
THIS MAP IS NOT INTENDED TO PROVIDE LEGAL DIMENSIONS OR
LOCATIONS OF PROPERTY OWNERSHIP LINES. PROPERTY LINES
AND/OR OTHER LINES OF OCCUPATION SHOWN HEREON ARE NOT
REPRESENTED BY THE UNDERSIGNED TO MEET RECORD OF LAND
SURVEY ACCURACY STANDARDS.



**HANER, ROSS &
SPORSEEN, P.C.**

2895 BEAVERCREEK ROAD
OREGON CITY, OR 97045

MICHAEL C. & GEORGIA J. BAGGS
GROUND WATER RIGHT
APPLICATION MAP

1647