

28

27

26

RECEIVED  
 JUL 25 2003  
 WATER RESOURCES DEPT  
 SALEM, OREGON

Food Processing Plant

Water Tank

Well #4  
Well #6

Umatilla

River

Scale 1"=1320'

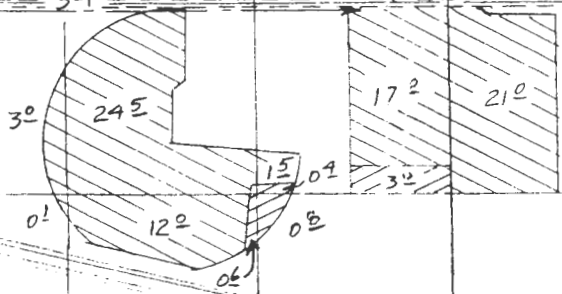
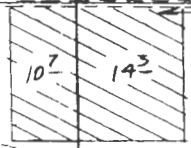
Hwy 207

16" PVC

33

34

35



T.4 N., R.28 E., W.M.

- Primary
- Supplemental

I-84

App R-72400 & S 72401  
 Per R-12130 & 53063

Surveyed April 25 & 26 and August 9 & 10, 2002

Certified Water Right Examiner  
 #1  
*Bruce A. Estes*  
 Bruce A. Estes  
 Nov. 19, 1987  
 STATE OF OREGON

Renewal Dec 31, 2003

Sheet 1 of 4

Claim of Beneficial Use Map  
 for  
 J. R. SIMPLOT CO.

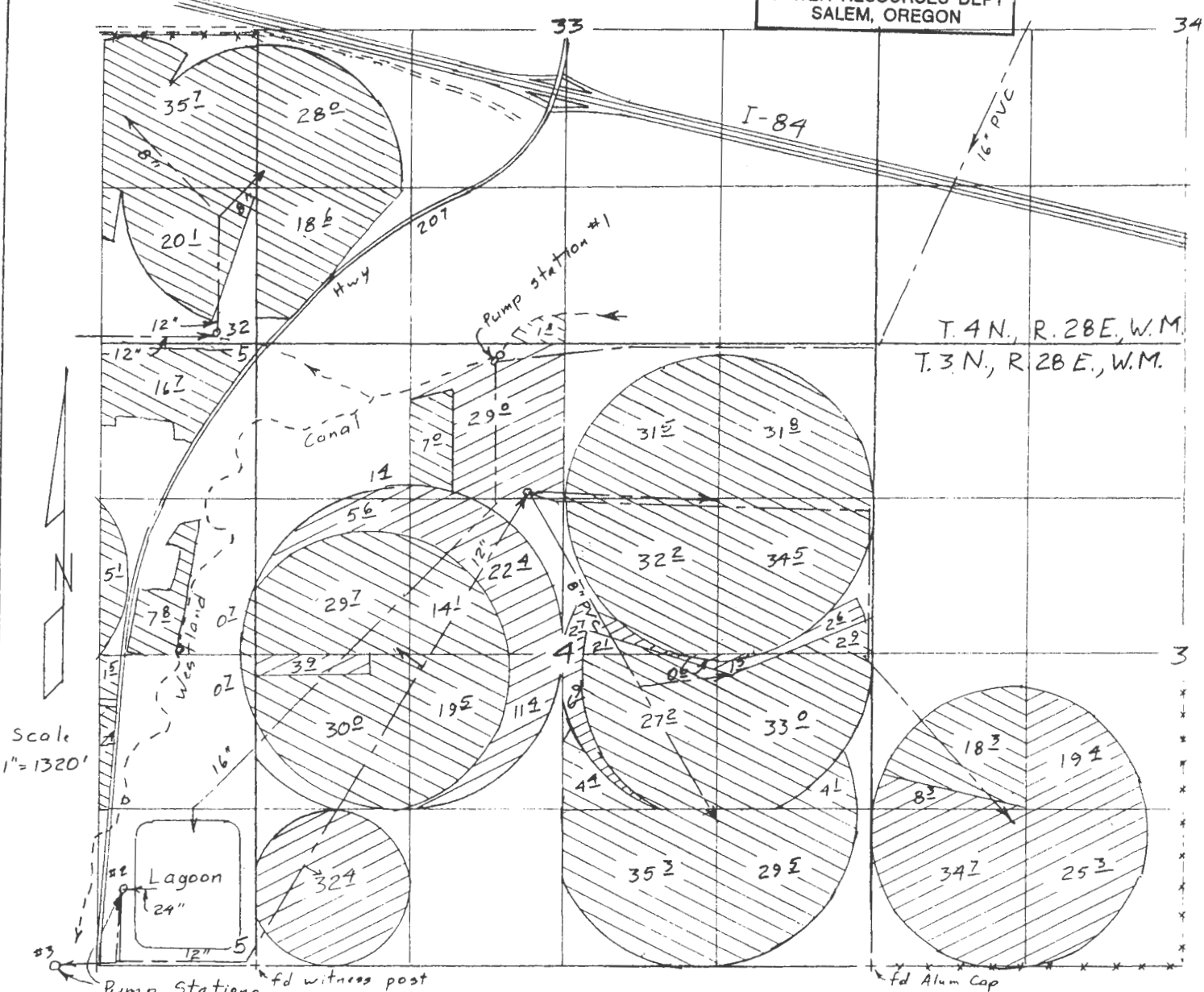
This map is for the purpose of  
 locating a water right only  
 and has no intent to provide  
 legal dimensions or the location  
 of property lines.

**ESTES SURVEYS, LLC**  
 PO Box 17519 60382 Arnold Rd  
 Salem, OR 97305-7519 Bend, OR 97702  
 (503) 586-7593 (541) 382-7391

RECEIVED

JUL 25 2003

WATER RESOURCES DEPT  
SALEM, OREGON



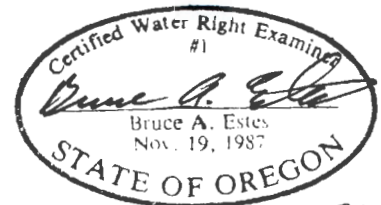
Scale  
1" = 1320'

Surveyed April 25 & 26 and August 9 & 10, 2002

- ⊗ Primary
- ⊙ Supplemental

Claim of Beneficial Use Map  
for  
J.R. SIMPLOT CO.

App R-72400 & 572401  
Per R-12130 & 53063



Renewal Dec 31, 2003

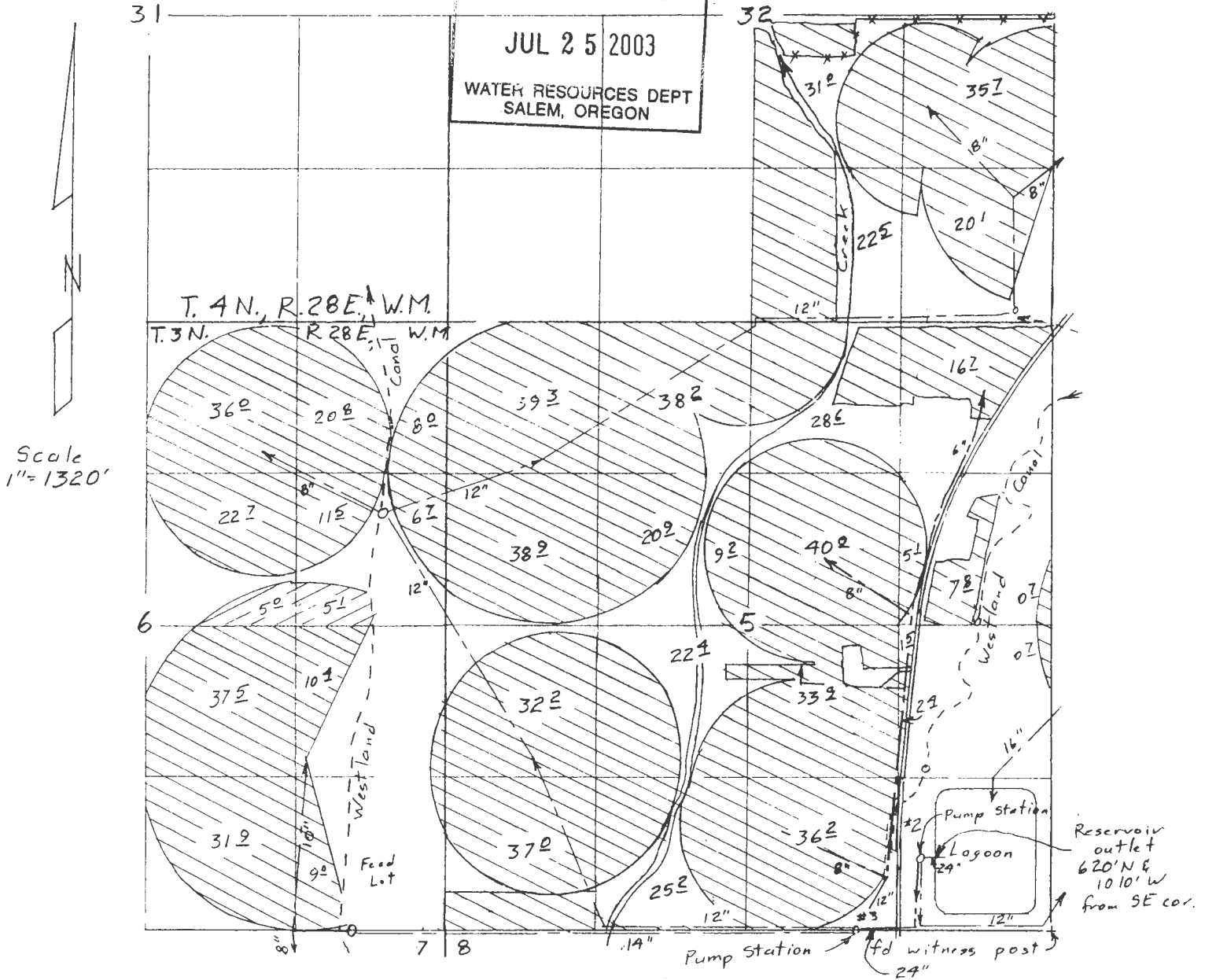
Sheet 2 of 4

This map is for the purpose of  
locating a water right only  
and has no intent to provide  
legal dimensions or the location  
of property lines.

**ESTES SURVEYS, LLC**

PO Box 17519      60382 Arnold Rd  
Salem, OR 97305-7519      Bend, OR 97702  
(503) 585-7593      (541) 382-7391

RECEIVED  
JUL 25 2003  
WATER RESOURCES DEPT  
SALEM, OREGON



Surveyed April 25 & 26 and August 9 & 10, 2002

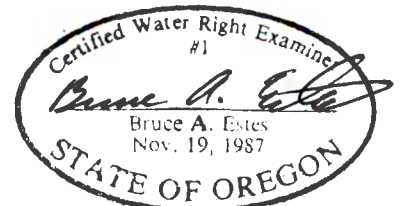
- Primary
- ◐ Supplemental

Claim of Beneficial Use Map  
for

J.R. SIMPLOT CO.

App R-72400 & S-72401  
Per R-12130 & 53063

This map is for the purpose of  
locating a water right only  
and has no intent to provide  
legal dimensions or the location  
of property lines.

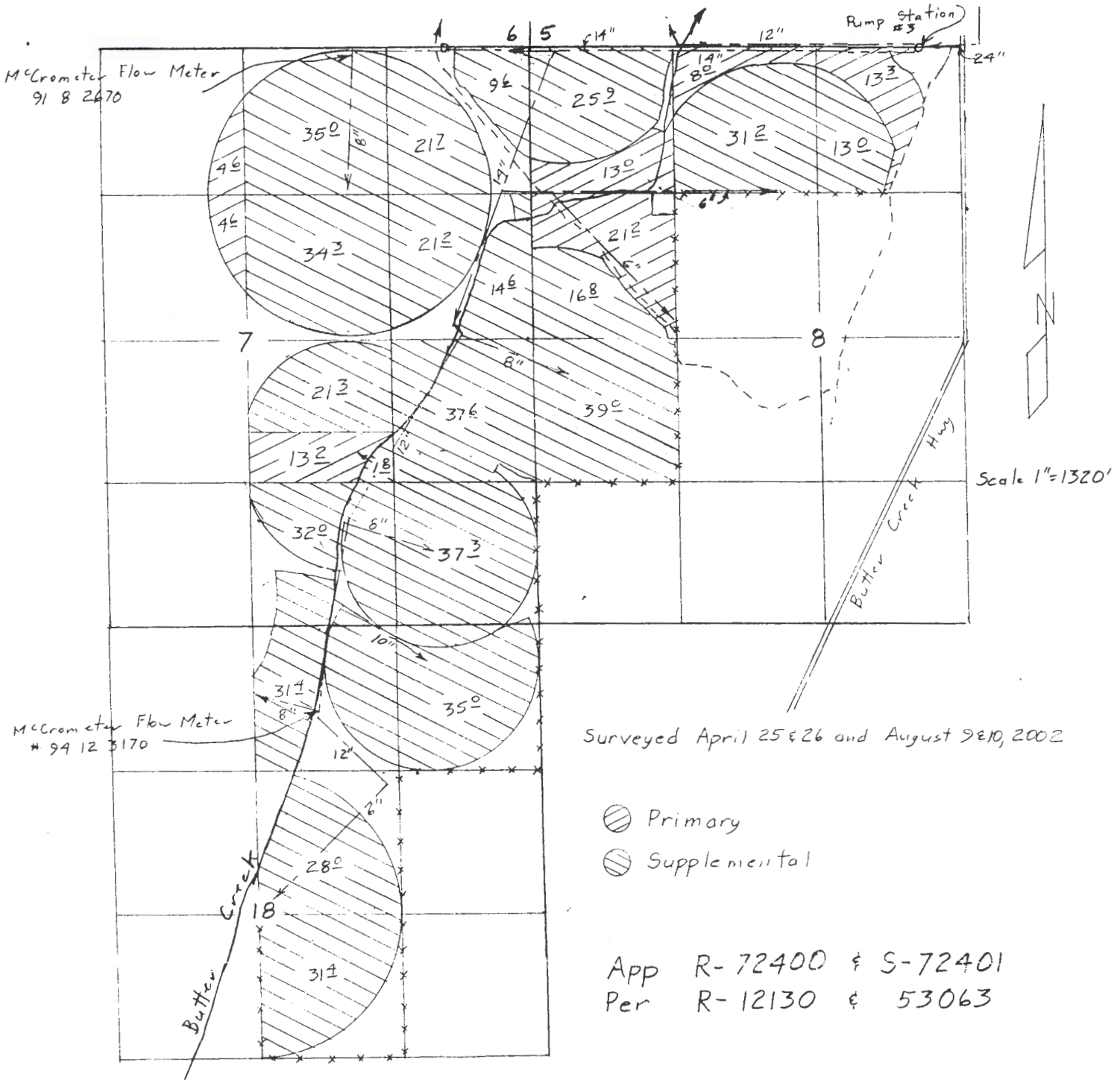


Renewal Dec 31, 2003  
Sheet 3 of 4

ESTES SURVEYS, LLC

PO Box 17519 60382 Arnold Rd  
Salem, OR 97305-7519 Bend, OR 97702  
(503) 585-7593 (541) 382-7391

TOWNSHIP 3 NORTH, RANGE 28 EAST, W.M.



Surveyed April 25 & 26 and August 9 & 10, 2002

- ⊘ Primary
- ⊘ Supplemental

App R-72400 & S-72401  
Per R-12130 & 53063

Claim of Beneficial Use Map RECEIVED  
for  
J.R. SIMPLOT CO.

JUL 25 2003  
WATER RESOURCES DEP.  
SALEM, OREGON

Certified Water Right Examiner  
#1  
*Bruce A. Estes*  
Bruce A. Estes  
Nov. 19, 1987  
STATE OF OREGON

Renewal Dec 31, 2003  
Sheet 4 of 4

This map is for the purpose of locating a water right only and has no intent to provide legal dimensions or the location of property lines.

**ESTES SURVEYS, LLC**  
PO Box 17519 60382 Arnold Rd  
Salem, OR 97305-7519 Bend, OR 97702  
(503) 585-7593 (541) 382-7391