


Application for a Permit to Use Ground Water



Oregon Water Resources Department
725 Summer Street NE, Suite A
Salem, Oregon 97301-1266
(503) 986-0900
www.wrd.state.or.us

Water-Use Permit Application Processing

1. Completeness Determination

The Department evaluates whether the application and accompanying map contain all of the information required under OAR 690-310-0040 and OAR 690-310-0050 (www.oregon.gov/owrd/law). The Department also determines whether the proposed use is prohibited by statute. If the Department determines that the application is incomplete, all fees have not been paid, or the use is prohibited by statute, the application and all fees submitted are returned to the applicant.

2. Initial Review

The Department reviews the application to determine whether water is available during the period requested, whether the proposed use is restricted or limited by rule or statute, and whether other issues may preclude approval of or restrict the proposed use. An Initial Review (IR) containing preliminary determinations is mailed to the applicant. The applicant has 14 days from the mailing date to withdraw the application from further processing and receive a refund of all fees paid minus \$200. The applicant may put the application on hold for up to 180 days and may request additional time if necessary.

3. Public Notice

Within 7 days of the mailing of the initial review, the Department gives public notice of the application in the weekly notice published by the Department at www.oregon.gov/owrd. The public comment period is 30 days from publication in the weekly notice.

4. Proposed Final Order Issued

The Department reviews any comments received, including comments from other state agencies related to the protection of sensitive, threatened or endangered fish species. Within 60 days of completion of the IR, the Department issues a Proposed Final Order (PFO) explaining the proposed decision to deny or approve the application. A PFO proposing approval of an application will include a draft permit, and may request additional information or outstanding fees required prior to permit issuance.

5. Public Notice

Within 7 days of issuing the PFO, the Department gives public notice in the weekly notice. Notice includes information about the application and the PFO. Protest must be received by the Department within 45 days after publication of the PFO in the weekly notice. Anyone may file a protest. The protest filing fee is \$350.00 for the applicant and \$700.00 for non-applicants. Protests are filed on approximately 10% of Proposed Final Orders. If a protest is filed, the Department will attempt to settle the protest but will schedule a contested case hearing if necessary.

6. Final Order Issued

If no protests are filed, the Department issues a Final Order consistent with the PFO. If the application is approved, a permit is issued that specifies the details of the authorized use and any terms, limitations or conditions that the Department deems appropriate.

RECEIVED BY OWRD

Minimum Requirements Checklist

Minimum Requirements (OAR 690-310-0040, OAR 690-310-0050 & ORS 537.615)

Include this checklist with the application

Check that each of the following items is included. The application will be returned if all required items are not included. If you have questions, please call the Water Rights Customer Service Group at (503) 986-0900.

- SECTION 1: applicant information and signature
- SECTION 2: property ownership
- SECTION 3: well development
- SECTION 4: water use
- SECTION 5: water management
- SECTION 6: storage of groundwater in a reservoir
- SECTION 7: use of stored groundwater from the reservoir
- SECTION 8: project schedule
- SECTION 9: within a district
- SECTION 10: remarks

Attachments:

- Land Use Information Form with approval and signature (*must be an original*) or signed receipt
- Provide the legal description of: (1) the property from which the water is to be diverted, (2) any property crossed by the proposed ditch, canal or other work, and (3) any property on which the water is to be used as depicted on the map. Example: A copy of the deed, land sales contract or title insurance policy.
- Fees - Amount enclosed: \$1900
See the Department's Fee Schedule at www.oregon.gov/owrd or call (503) 986-0900.

Provide a map and check that each of the following items is included:

- Permanent quality and drawn in ink
- Even map scale not less than 4" = 1 mile (example: 1" = 400 ft, 1" = 1320 ft, etc.)
- North Directional Symbol
- Township, Range, Section, Quarter/Quarter, Tax Lots
- Reference corner on map
- Location of each well, and/or dam if applicable, by reference to a recognized public land survey corner (distances north/south and east/west). Each well must be identified by a unique name and/or number.
- Indicate the area of use by Quarter/Quarter and tax lot clearly identified
- Number of acres per Quarter/Quarter and hatching to indicate area of use if for primary irrigation, supplemental irrigation, or nursery
- Location of main canals, ditches, pipelines or flumes (if well is outside of the area of use)
- Other _____

RECEIVED BY OWRC

FEB 21 2017

SALEM, OR

Application for a Permit to Use Ground Water



Oregon Water Resources Department
725 Summer Street NE, Suite A
Salem, Oregon 97301-1266
(503) 986-0900
www.wrd.state.or.us

SECTION 1: APPLICANT INFORMATION AND SIGNATURE

Applicant Information

NAME		PHONE (HM)	
PHONE (WK)	CELL	FAX	
ADDRESS			
CITY	STATE	ZIP	E-MAIL*

Organization Information

NAME		PHONE	FAX
SCM Properties LLC Attn: Mike Nelson		406-581-1760	
ADDRESS			CELL
5933 Monfronton School Road			
CITY	STATE	ZIP	E-MAIL*
Bozeman	Montana	59718	

Agent Information – The agent is authorized to represent the applicant in all matters relating to this application.

AGENT / BUSINESS NAME		PHONE	FAX
ADDRESS			CELL
CITY	STATE	ZIP	E-MAIL*

Note: Attach multiple copies as needed

* By providing an e-mail address, consent is given to receive all correspondence from the department electronically. (paper copies of the final order documents will also be mailed.)

RECEIVED BY OWF


By my signature below I confirm that I understand:

- I am asking to use water specifically as described in this application.
- Evaluation of this application will be based on information provided in the application.
- I cannot use water legally until the Water Resources Department issues a permit.
- Oregon law requires that a permit be issued before beginning construction of any proposed well, unless the use is exempt. Acceptance of this application does not guarantee a permit will be issued.
- If I get a permit, I must not waste water.
- If development of the water use is not according to the terms of the permit, the permit can be cancelled.
- The water use must be compatible with local comprehensive land-use plans.
- Even if the Department issues a permit, I may have to stop using water to allow senior water-right holders to get water to which they are entitled.

FEB 21 2017

SALEM, OR

I (we) affirm that the information contained in this application is true and accurate.


Applicant Signature

MICHAEL NELSON OWNER
Print Name and title if applicable

12/30/16
Date

Applicant Signature

Print Name and title if applicable

Date

For Department Use		
App. No. <u>G-18461</u>	Permit No. _____	Date _____

SECTION 2: PROPERTY OWNERSHIP

Please indicate if you own all the lands associated with the project from which the water is to be diverted, conveyed, and used.

Yes

- There are no encumbrances.
- This land is encumbered by easements, rights of way, roads or other encumbrances.

No

- I have a recorded easement or written authorization permitting access.
- I do not currently have written authorization or easement permitting access.
- Written authorization or an easement is not necessary, because the only affected lands I do not own are state-owned submersible lands, and this application is for irrigation and/or domestic use only (ORS 274.040).
- Water is to be diverted, conveyed, and/or used only on federal lands.

List the names and mailing addresses of all affected landowners (*attach additional sheets if necessary*).

You must provide the legal description of: 1. The property from which the water is to be diverted, 2. Any property crossed by the proposed ditch, canal or other work, and 3. Any property on which the water is to be used as depicted on the map.

SECTION 3: WELL DEVELOPMENT

WELL NO.	NAME OF NEAREST SURFACE WATER	IF LESS THAN 1 MILE:	
		DISTANCE TO NEAREST SURFACE WATER	ELEVATION CHANGE BETWEEN NEAREST SURFACE WATER AND WELL HEAD
Well (WASC 3417)	Eightmile Creek	5'	5'

Please provide any information for your existing or proposed well(s) that you believe may be helpful in evaluating your application. For existing wells, describe any previous alteration(s) or repair(s) not documented in the attached well log or other materials (*attach additional sheets if necessary*).

RECEIVED BY OWRD

FEB 21 2017

SALEM, OR

SECTION 3: WELL DEVELOPMENT, CONTINUED

Total maximum rate requested: 0.0125 cfs (each well will be evaluated at the maximum rate unless you indicate well-specific rates and annual volumes in the table below).

The table below must be completed for each source to be evaluated or the application will be returned. If this is an existing well, the information may be found on the applicable well log. (*If a well log is available, please submit it in addition to completing the table.*) If this is a proposed well, or well-modification, consider consulting with a licensed well driller, geologist, or certified water right examiner to obtain the necessary information.

G-18461

OWNER'S WELL NAME OR NO.	PROPOSED	EXISTING	WELL ID (WELL TAG) NO.* OR WELL LOG ID**	FLOWING ARTESIAN	CASING DIAMETER	CASING INTERVALS (IN FEET)	PERFORATED OR SCREENED INTERVALS (IN FEET)	SEAL INTERVALS (IN FEET)	MOST RECENT STATIC WATER LEVEL & DATE (IN FEET)	PROPOSED USE			
										SOURCE AQUIFER***	TOTAL WELL DEPTH	WELL-SPECIFIC RATE (GPM)	ANNUAL VOLUME (ACRE-FEET)
Well	<input type="checkbox"/>	<input checked="" type="checkbox"/>	WASC 3417	<input checked="" type="checkbox"/>								5.61	3
	<input type="checkbox"/>	<input type="checkbox"/>		<input type="checkbox"/>									
	<input type="checkbox"/>	<input type="checkbox"/>		<input type="checkbox"/>									

* Licensed drillers are required to attach a Department-supplied Well Tag, with a unique Well ID or Well Tag Number to all new or newly altered wells. Landowners can request a Well ID for existing wells that do not have one. The Well ID is intended to serve as a unique identification number for each well.
 ** A well log ID (e.g. MARI 1234) is assigned by the Department to each log in the agency's well log database. A separate well log is required for each subsequent alteration of the well.
 *** Source aquifer examples: Troutdale Formation, gravel and sand, alluvium, basalt, bedrock, etc.

RECEIVED BY OWRD
 FEB 21 2017
 SALEM, OR

SECTION 4: WATER USE

USE	PERIOD OF USE	ANNUAL VOLUME (ACRE-FEET)
Agriculture Nursery	Non-irrigation season	3

Exempt Uses: Please note that 15,000 gallons per day for single or group **domestic** purposes and 5,000 gallons per day for a single **industrial or commercial** purpose are exempt from permitting requirements.

For irrigation use only:

Please indicate the number of primary and supplemental acres to be irrigated (*must match map*).

Primary: _____ Acres Supplemental: _____ Acres

List the Permit or Certificate number of the underlying primary water right(s): _____

Indicate the maximum total number of acre-feet you expect to use in an irrigation season: _____

- If the use is **municipal or quasi-municipal**, attach **Form M**
 - If the use is **domestic**, indicate the number of households: _____
- If the use is **mining**, describe what is being mined and the method(s) of extraction: _____

RECEIVED BY OWRD

FEB 21 2017

SALEM, OR

SECTION 5: WATER MANAGEMENT

A. Diversion and Conveyance

What equipment will you use to pump water from your well(s)?

Pump (give horsepower and type): The system was installed prior to our purchase of the farm, and we are not sure what the pump size is. Suffice it to say that it is capable of delivering 300 gpm and feeds all of our hand lines and wheel lines at once.

Other means (describe): Because the well is artesian, we can deliver approximately 80 gpm with the use of a mechanical pump.

Provide a description of the proposed means of diversion, construction, and operation of the diversion works and conveyance of water. This diversion is for a climate controlled indoor cultivation facility. The facility is controlled by Damatex greenhouse management software and systems, to insure precise delivery of water and nutrients through a drip irrigation system with no drain to waste. We will fill reservoir tanks with the pressure of the artesian well, and then have 1 hp Grundfos pumps to deliver the tank water to the rooms containing plants.

B. Application Method

What equipment and method of application will be used? (e.g., drip, wheel line, high-pressure sprinkler) The drip system is comprised of 2 - 1/4gph emitters per plant, with 3000 plants per room, with 4 rooms. Our irrigation system will deliver twice a day for an average of 10 minutes.

C. Conservation

Please describe why the amount of water requested is needed and measures you propose to: prevent waste; measure the amount of water diverted; prevent damage to aquatic life and riparian habitat; prevent the discharge of contaminated water to a surface stream; prevent adverse impact to public uses of affected surface waters.

Because we utilize drip emitters, and no drain to waste, our system is as efficient water delivery system as possible. Flow meters are installed in each feed line to each room which allows us to monitor daily water usage. Because there is no discharge of waste water or leeching of plants, there is no impact to surface water.

Gr-18461

SECTION 6: STORAGE OF GROUND WATER IN A RESERVOIR

If you would like to store ground water in a reservoir, complete this section (if more than one reservoir, reproduce this section for each reservoir).

Reservoir name: NA Acreage inundated by reservoir: NA

Use(s): NA

Volume of Reservoir (acre-feet): NA Dam height (feet, if excavated, write "zero"): NA

Note: If the dam height is greater than or equal to 10.0' above land surface AND the reservoir will store 9.2 acre feet or more, engineered plans and specifications must be approved prior to storage of water.

SECTION 7: USE OF STORED GROUND WATER FROM THE RESERVOIR

If you would like to use stored ground water from the reservoir, complete this section (if more than one reservoir, reproduce this section for each reservoir).

Annual volume (acre-feet): NA

USE OF STORED GROUND WATER	PERIOD OF USE

SECTION 8: PROJECT SCHEDULE

Date construction will begin: started in that well has been constructed and the well has been in use for irrigation since 1981

Date construction will be completed: 10/1/2017

Date beneficial water use will begin: 10/1/2018

RECEIVED BY OWRD

FEB 21 2017

SALEM, OR

SECTION 9: WITHIN A DISTRICT

Check here if the point of diversion or place of use are located within or served by an irrigation or other water district.

Irrigation District Name	Address	
City	State	Zip

SECTION 10: REMARKS

Use this space to clarify any information you have provided in the application (attach additional sheets if necessary).

This application is being made for an agricultural nursery use. The initial use is planned to be a licensed marijuana grow operation. If that does not work out or some other crop becomes better suited or more profitable, this operation will change to that use. Also this application is for the non-irrigation season only. A transfer application has been filed simultaneously to move and change character of use of some irrigation water rights that will cover the irrigation season portion of the use.

G-1846



Oregon Water Resources Department
Apply for a Permit to Appropriate Ground Water and/or Store Ground Water

- Main
- Help
- Return
- Contact Us

Today's Date: Thursday, September 08, 2016

Base Application Fee for use of Ground, Surface and optionally Stored Water.		\$1,150.00
Number of proposed cubic feet per second (cfs) to be appropriated. (1 cfs = 448.83 gallons per minute)	0.0125	\$300.00
Number of proposed Use's for the appropriated water. (I.e. Irrigation, Supplemental Irrigation, Pond Maintenance, Industrial, Commercial, etc) *	1	
Number of proposed Ground Water points of appropriation. (I.e. number of wells) (include all injection wells, if applicable) **	1	
Number of Acre Feet to be stored in a reservoir/pond from Ground Water.	0	
Number of Acre Feet to be appropriated from reservoir/pond (Only Applies to reservoir/pond constructed under Ground Water Application)	0	
Number of reservoirs.	0	
Permit Recording Fee. ***		\$450.00
* the 1st Water Use is included in the base cost. ** the 1st Ground Water point of appropriation is included in the base cost. *** the Permit Recording Fee is not required when the application is submitted but, must be paid before a permit will be issued. It is fully refundable if a permit is not issued. If the recording fee is not paid prior to issuance of the Final Order, permit issuance will be delayed.	<input type="button" value="Recalculate"/>	
Estimated cost of Permit Application		\$1,900.00

OWRD Fee Schedule

Fee Calculator Version B20130709

RECEIVED BY OWRD

FEB 21 2017

SALEM, OR

G-18461

... and assigns, her successors and assigns, that certain real property, with the tenements, hereditaments and appurtenances thereunto belonging or appertaining, situated in the County of Wasco and State of Oregon, described as follows, to wit:

Parcel 2 of Property Line Adjustment Plat 95-0042, recorded on November 14, 1995 as Micro-Film No. 95-4459, Wasco County Records and being a portion of Section 21, Township 1 South, Range 13 East of the Willamette Meridian, in the County of Wasco and State of Oregon;

SUBJECT TO AND EXCEPTING THEREFROM:

1. As disclosed by the tax roll the premises herein described have been zoned or classified for Farm Use. At any time that said land is disqualified for such use, the property will be subject to additional taxes or penalties and interest.
2. Memorandum of Lease Agreement, including the terms and provisions thereof, by and between Monte B. Wasson, lessor, and State of Oregon, by and through its Department of Fish and Wildlife, lessee, dated June 10, 1982 and recorded on January 26, 1990, Wasco County, Oregon, Micro-Film No. 90-0446.
3. First refusal right and option to purchase granted Sellers, Monte B. Wasson and Jan D. Wasson, husband and wife, or the survivor of them, by Buyer, Kathy Oades, her successors, heirs or assigns, in the Real Estate Contract dated December 28, 1995.

WASCO TITLE, INC. 14-38088

981207(3)

RECEIVED BY OWRD

FEB 21 2017

SALEM, OR

G-18461

4. Reserving unto the grantors, or the survivor of them, the right to receive water from a well which is the source of State of Oregon Certificate Number 62490. Grantors' right to receive water from said well shall arise if grantors' rights to water from Eight Mile Creek are restricted as a result of a water shortage. In such an event, grantee shall allow water from the well above referenced to flow into Eight Mile Creek to be utilized by grantors at a new point of diversion downstream on Eight Mile Creek from said well. In the event that said well does not continue to allow water to flow into the Creek by artesian pressure, grantors shall be responsible for all electrical charges associated with placing such water in the Eight Mile Creek.
5. Reserving unto the grantors, their successors, heirs and assigns, an easement for ingress and egress over and across the conveyed land for an existing buried mainline in its present location.
6. Notice of Decision from Wasco County Planning and Economic Development Office, to Kathy Oades, dated March 26, 1996, recorded April 29, 1996, Microfilm Image No. 96-1859, Wasco County, Oregon Records.

To Have and to Hold the same unto the said grantee and grantee's heirs, successors and assigns forever.

And said grantors hereby covenant to and with said grantee and grantee's heirs, successors and assigns that grantors are lawfully seized in fee simple of the above granted premises, free from all encumbrances as of December 28, 1995 except those encumbrances set forth hereinabove and liens and encumbrances created by the grantee or her assigns. This is a deed in fulfillment of a certain Real Estate Contract dated December 28, 1995, in which the grantors herein are the sellers and the grantee herein is the buyer covering the purchase and sale of the above described real property and the grantors do not warrant or covenant as to any lien or encumbrance placed, permitted or arising on or after December 28, 1995 excepting those placed by, through or under the grantors after said date. The grantors will warrant and forever defend the said premises and every part and parcel thereof against the lawful claims and demands of all persons whomsoever, except those claiming under the above described encumbrances.

THIS INSTRUMENT WILL NOT ALLOW USE OF THE PROPERTY DESCRIBED IN THIS INSTRUMENT IN VIOLATION OF APPLICABLE LAND USE LAWS AND REGULATIONS. THE PROPERTY DESCRIBED IN THIS INSTRUMENT MAY NOT BE WITHIN A FIRE PROTECTION DISTRICT PROTECTING STRUCTURES. THE PROPERTY IS SUBJECT TO LAND USE LAWS AND REGULATIONS, WHICH, IN FARM OR FOREST ZONES, MAY NOT AUTHORIZE THE CONSTRUCTION OR SITING OF A RESIDENCE. BEFORE SIGNING OR ACCEPTING THIS INSTRUMENT, THE PERSON ACQUIRING FEE TITLE TO THE PROPERTY SHOULD CHECK WITH THE APPROPRIATE CITY OR COUNTY PLANNING DEPARTMENT TO VERIFY APPROVED USES AND EXISTENCE OF FIRE PROTECTION FOR STRUCTURES.

Page 2 - Warranty Deed (Fulfillment of Real Estate Contract)

981207(3)

RECEIVED BY OWRD

FEB 21 2017

SALEM, OR

6-18461

ORIGINAL WITH TRANSFER
(Δ POL & Δ COU) FILED BY
SLM PROPERTIES AT SAME TIME

Land Use Information Form



Oregon Water Resources Department
725 Summer Street NE, Suite A
Salem, Oregon 97301-1266
(503) 986-0900
www.wrd.state.or.us

NOTE TO APPLICANTS

In order for your application to be processed by the Water Resources Department (WRD), this Land Use Information Form must be completed by a local government planning official in the jurisdiction(s) where your water right will be used and developed. The planning official may choose to complete the form while you wait, or return the receipt stub to you. Applications received by WRD without the Land Use Form or the receipt stub will be returned to you. Please be aware that your application will not be approved without land use approval.

This form is NOT required if:

- 1) Water is to be diverted, conveyed, and/or used only on federal lands; **OR**
- 2) The application is for a water right transfer, allocation of conserved water, exchange, permit amendment, or ground water registration modification, and **all** of the following apply:
 - a) The existing and proposed water use is located entirely within lands zoned for exclusive farm-use or within an irrigation district;
 - b) The application involves a change in place of use only;
 - c) The change does not involve the placement or modification of structures, including but not limited to water diversion, impoundment, distribution facilities, water wells and well houses; **and**
 - d) The application involves irrigation water uses only.

RECEIVED BY OWRI

FEB 21 2017

NOTE TO LOCAL GOVERNMENTS

SALEM, OR

The person presenting the attached Land Use Information Form is applying for or modifying a water right. The Water Resources Department (WRD) requires its applicants to obtain land-use information to be sure the water rights do not result in land uses that are incompatible with your comprehensive plan. Please complete the form or detach the receipt stub and return it to the applicant for inclusion in their water right application. You will receive notice once the applicant formally submits his or her request to the WRD. The notice will give more information about WRD's water rights process and provide additional comment opportunities. You will have 30 days from the date of the notice to complete the land-use form and return it to the WRD. If no land-use information is received from you within that 30-day period, the WRD may presume the land use associated with the proposed water right is compatible with your comprehensive plan. Your attention to this request for information is greatly appreciated by the Water Resources Department. If you have any questions concerning this form, please contact the WRD's Customer Service Group at 503-986-0801.

G-18461

Land Use Information Form



Oregon Water Resources Department
725 Summer Street NE, Suite A
Salem, Oregon 97301-1266
(503) 986-0900
www.wrd.state.or.us

RECEIVED BY OWRD

Applicant: SCM Properties LLC
First _____

FEB 21 2017

Last _____

Mailing Address: 5933 Monfronton School Road

SALEM, OR

Bozeman
City

Montana
State Zip

59718 Daytime Phone: _____

A. Land and Location

Please include the following information for all tax lots where water will be diverted (taken from its source), conveyed (transported), and/or used or developed. Applicants for municipal use, or irrigation uses within irrigation districts may substitute existing and proposed service-area boundaries for the tax-lot information requested below.

Township	Range	Section	¼ ¼	Tax Lot #	Plan Designation (e.g., Rural Residential/RR-5)	Water to be:	Proposed Land Use:
1S	13 E	21	W1/2 NE 1/4	300		<input checked="" type="checkbox"/> Diverted <input checked="" type="checkbox"/> Conveyed <input checked="" type="checkbox"/> Used	Agricultural Nursery

List all counties and cities where water is proposed to be diverted, conveyed, and/or used or developed:

Wasco County

B. Description of Proposed Use

Type of application to be filed with the Water Resources Department:

- Permit to Use or Store Water
 Water Right Transfer
 Permit Amendment or Ground Water Registration Modification
 Limited Water Use License
 Allocation of Conserved Water
 Exchange of Water

Source of water: Reservoir/Pond
 Ground Water
 Surface Water (name) _____

Estimated quantity of water needed: 0.0125
 cubic feet per second
 gallons per minute
 acre-feet

Intended use of water: Irrigation
 Commercial
 Industrial
 Domestic for _____ household(s)
 Municipal
 Quasi-Municipal
 Instream
 Other Agricultural Nursery

Briefly describe:

This application is being made for an agricultural nursery use. The initial use is planned to be a licensed marijuana grow operation. If that does not work out or some other crop becomes better suited or more profitable this operation will change to that use.
 2 water right applications are being made. One changes the place of use and character of use of some irrigation water rights to use for the irrigation season source of water. The second is a new application for water rights on the same well to cover the non-irrigation season source of water.

Note to applicant: If the Land Use Information Form cannot be completed while you wait, please have a local government representative sign the receipt at the bottom of the next page and include it with the application filed with the Water Resources Department. See bottom of Page 3. →

G-18461

For Local Government Use Only

The following section must be completed by a planning official from each county and city listed unless the project will be located entirely within the city limits. In that case, only the city planning agency must complete this form. This deals only with the local land-use plan. Do not include approval for activities such as building or grading permits.

Please check the appropriate box below and provide the requested information

- Land uses to be served by the proposed water uses (including proposed construction) are allowed outright or are not regulated by your comprehensive plan. Cite applicable ordinance section(s): _____.
- Land uses to be served by the proposed water uses (including proposed construction) involve discretionary land-use approvals as listed in the table below. (Please attach documentation of applicable land-use approvals which have already been obtained. Record of Action/land-use decision and accompanying findings are sufficient.) **If approvals have been obtained but all appeal periods have not ended, check "Being pursued."**

Type of Land-Use Approval Needed (e.g., plan amendments, rezones, conditional-use permits, etc.)	Cite Most Significant, Applicable Plan Policies & Ordinance Section References	Land-Use Approval:	
Subject to Standards	Ch. 3 & Ch. 11 wasco county ludo	<input checked="" type="checkbox"/> Obtained <input type="checkbox"/> Denied	<input type="checkbox"/> Being Pursued <input type="checkbox"/> Not Being Pursued
		<input type="checkbox"/> Obtained <input type="checkbox"/> Denied	<input type="checkbox"/> Being Pursued <input type="checkbox"/> Not Being Pursued
	RECEIVED BY OWRD	<input type="checkbox"/> Obtained <input type="checkbox"/> Denied	<input type="checkbox"/> Being Pursued <input type="checkbox"/> Not Being Pursued
	FEB 21 2017	<input type="checkbox"/> Obtained <input type="checkbox"/> Denied	<input type="checkbox"/> Being Pursued <input type="checkbox"/> Not Being Pursued
		<input type="checkbox"/> Obtained <input type="checkbox"/> Denied	<input type="checkbox"/> Being Pursued <input type="checkbox"/> Not Being Pursued

SALEM, OR

Local governments are invited to express special land-use concerns or make recommendations to the Water Resources Department regarding this proposed use of water below, or on a separate sheet.

Subject to Standards & conditions of application PLASTS-16-07-0005.

See attached Notice of Decision & Staff Report

Name: Brent Bybee Title: Assistant Planner
 Signature: [Signature] Phone: (541) 506-2544 Date: 1/5/2017
 Government Entity: _____

Note to local government representative: Please complete this form or sign the receipt below and return it to the applicant. If you sign the receipt, you will have 30 days from the Water Resources Department's notice date to return the completed Land Use Information Form or WRD may presume the land use associated with the proposed use of water is compatible with local comprehensive plans.

Receipt for Request for Land Use Information

Applicant name: _____
 City or County: Wasco County Staff contact: Brent Bybee
 Signature: [Signature] Phone: (541) 506-2544 Date: 1/5/2017

Date _____

(For staff use only)



Oregon Water Resources Department
725 Summer Street NE, Suite A
Salem, Oregon 97301-1266
(503) 986-0900
www.wrd.state.or.us

WE ARE RETURNING YOUR APPLICATION FOR THE FOLLOWING REASON(S):

- SECTION 1: _____
- SECTION 2: _____
- SECTION 3: _____
- SECTION 4: _____
- SECTION 5: _____
- SECTION 6: _____
- SECTION 7: _____
- SECTION 8: _____
- SECTION 9: _____
- Land Use Information Form _____
- Provide the legal description of: (1) the property from which the water is to be diverted, (2) any property crossed by the proposed ditch, canal or other work, and (3) any property on which the water is to be used as depicted on the map.
- Fees _____

RECEIVED BY OWRI

FEB 21 2017

SALEM, OR

MAP

- Permanent quality and drawn in ink
- Even map scale not less than 4" = 1 mile (example: 1" = 400 ft, 1" = 1320 ft, etc.)
- North Directional Symbol
- Township, Range, Section, Quarter/Quarter, Tax Lots
- Reference corner on map
- Location of each well, and/or dam if applicable, by reference to a recognized public land survey corner (distances north/south and east/west). Each well must be identified by a unique name and/or number.
- Indicate the area of use by Quarter/Quarter and tax lot clearly identified
- Number of acres per Quarter/Quarter and hatching to indicate area of use if for primary irrigation, supplemental irrigation, or nursery
- Location of main canals, ditches, pipelines or flumes (if well is outside of the area of use)
- Other _____

G-12461



Wasco County Planning Department

"Service, Sustainability & Solutions"
2705 East Second St. • The Dalles, OR 97058
(541) 506-2560 • wcplanning@co.wasco.or.us
www.co.wasco.or.us/planning

NOTICE OF DECISION

FILE #: PLASTS-16-07-0005

DATE: October 20, 2016

APPEAL DEADLINE: November 1, 2016

REQUEST: The subject to standards request to allow secondary processing of marijuana in conjunction with an existing production site, and to construct a bridge over Eight Mile Creek for access.

DECISION: Approved, with **Conditions**

APPLICANT/OWNER INFORMATION:

Applicant: Groen LLC, 6208 Eight Mile Rd, The Dalles, OR 97058

Owner: SCM Properties LLC, 5933 Monforton School Rd, Bozeman, MT 59718

PROPERTY INFORMATION:

Location: The subject parcel is located South of Eight Mile Road, approximately 3.5 miles West of Highway 197, 8 miles South of the City of The Dalles, Oregon.; more specifically described as:

<u>Existing Tax Lot</u>	<u>Acct#</u>	<u>Acres</u>
1S 13E 21 300	15827	79.91

Zoning: A-1 (160), Exclusive Farm Use Zone

Attachments:

Staff Reviewer: Brent Bybee, Assistant Planner

- A. Conditions of Approval
- B. Time Limits & Appeal Information
- C. Maps
- D. Staff Report
- E. Lighting Standards

RECEIVED BY OWRD

FEB 21 2017

SALEM, OR

After recording, please return original to:
Planning Department

G-18461

Pursuant to Wasco County Land Use Development Ordinance, Chapter 2 – Development Approval Procedures, Section 2.120.A., Notice of a Decision by the Director, the following shall be recorded as conditions of approval and binding upon the owners, developers or assigns. Prior to issuance of zoning approval on a building permit application, items under A. shall be met.

A. After the expiration of the 12-day appeal period and prior to any development, the owner(s) shall comply with the following condition:

1. Farm Management Easement: Sign and record with the Wasco County Clerk a completed Farm Management Easement (Attachment F).
2. Access Standards: Bridge construction across Eight Mile Creek must be completed before the proposed secondary processing building begins secondary processing operations

B. Miscellaneous Condition

1. Outdoor lighting shall be sited, limited in intensity, shielded and hooded in a manner that prevents the lighting from projecting onto adjacent properties, roadways, and waterways. Shielding and hooding materials shall be composed of non-reflective, opaque materials.
2. The farm on which the processing facility is located must provide at least one-quarter of the farm crops processed at the facility.
3. Light cast by light fixtures inside any building used for marijuana production or marijuana processing shall not be visible outside the building from 7:00 p.m. to 7:00 a.m. the following day.
4. There shall be a secured onsite waste receptacle in possession and under the control of the licensee before secondary processing operations are to commence.
5. Secondary processing falls under an industrial use, which will require one parking space per employee, totaling a number of 23 parking spaces. All off street parking serving the secondary processing operation shall be located on the same parcel as the proposed secondary processing building. The storage of vehicles or materials, or the parking of trucks used in the secondary processing use is prohibited. Parking spaces shall be improved and available for use prior to the operation of the secondary processing use.

RECEIVED BY OWRD

FEB 21 2017

SALEM, OR

G-19461

6. With a combined total of 23 employees, the owner will need to provide two (2) bicycle parking spaces. Parking spaces shall be a minimum of 8' wide x 18' long, with 24' required between rows
7. One off-street parking space shall be provided for off-street parking and loading, not to be used for employee parking during normal business hours.
8. Any disturbed areas around the existing processing building and newly constructed bridge shall be revegetated immediately upon completion of construction activities
9. Applicant shall obtain all necessary building permits/approvals to comply with state building codes for the secondary processing building.
10. Applicant will obtain road approach permit approval before secondary processing operations commence.

SIGNED THIS 20th day of October, 2016, at The Dalles, Oregon.

 Brent Bybee, Assistant Planner
 Wasco County Planning

State of Oregon
 County of Wasco

Signed or attested before me on October 20th, 2016, by Brent Bybee, Assistant Planner.

RECEIVED BY OWRD

FEB 21 2017

 Notary Public – State of Oregon

SALEM, OR

NOTE: Any new land uses or structural development such as residences; garages, workshops or other accessory structures; or additions or alterations not included in the approved application or site plan will require a new application and review.

NOTICE TO MORTGAGEE, LIENHOLDER, VENDOR OR SELLER: Oregon Revised Statutes, Chapter 215, requires that if you receive this notice, it must promptly be forwarded to the purchaser.

6-18-16

ATTACHMENT B – TIME LIMITS AND APEAL INFORMATION

No development shall occur until the appeal period has expired, and conditions of approval are adhered to.

Per Section 2.125 of the Wasco County Land Use and Development Ordinance, this approval shall expire: (1) when development has not commenced within two (2) years of the date of approval, or (2) the use approved is discontinued for any reason for one (1) continuous year or more. If the approval expires, a new application shall be made.

Please Note!

No guarantee of extension or subsequent approval either expressed or implied can be made by the Wasco County Planning Department. Please take care in implementing your proposal in a timely manner.

APPEAL PROCESS:

The decision date for this land use review is **Thursday, October 20th, 2016**. The decision of the Director shall be final unless an appeal from an aggrieved party is received by the Director within twelve (12) days of the mailing date of this decision, **Tuesday, November 1, 2016, at 4:00 p.m.**, or unless the Planning Commission or Board of County Commissioners on its own motion orders review within twelve (12) days of the date of decision. A complete record of the matter is available for review upon request during regular business hours or copies can be ordered at a reasonable price at the Wasco County Planning Department. Notice of Appeal forms may also be obtained at the Wasco County Planning and Development Office. **The filing fee for an appeal is \$250.00. Fees are refunded if appellant prevails.**

FINDINGS OF FACT:

Findings of fact approving this request may be reviewed at the Wasco County Planning Department, 2705 East Second Street, The Dalles, Oregon, 97058, or are available for purchase at the cost of \$0.25 per page. These documents are also available online at: <http://co.wasco.or.us/planning/>. Click on Pending Land Use Actions The table is sorted alphabetically by the name of the applicant. The information will be available until the end of the appeal period.

RECEIVED BY OWRD

FEB 21 2017

SALEM, OR

ATTACHMENT D –STAFF REPORT

File Number: PLASTS-16-07-0005

Applicants/Owners: Groen LLC/SCM Properties

Request: The subject to standards request to allow secondary processing of marijuana in conjunction with an existing production site, and to construct a bridge over Eight Mile Creek for access.

Decision: Approval, with conditions

Decision Date: October 20, 2016

Appeal Deadline: November 1, 2016

Location: The subject parcel is located South of Eight Mile Road, approximately 3.5 miles West of Highway 197, 8 miles South of the City of The Dalles, Oregon.

<u>Existing Tax Lot</u>	<u>Previous Tax Lot</u>	<u>Acct#</u>	<u>Acres</u>
1S 13E 21 300	1S 13E 21 201	15827	79.91

Zoning: A-1(160) Exclusive Farm Use

The subject parcel is also located in the EPD-1, Flood Hazard Overlay Zone, and the EPD-8, Sensitive Wildlife Overlay Zone (Impacted High Elevation Winter Range)

Past Actions: LOC-04-BP-A, STS-08-108, PLAMNN-11-04-0008, PLAMNS-16-04-0015, MIN-06-123, MIN-06-106, MIN-06-176

Procedure Type: Administrative Action

Prepared By: Brent Bybee, Assistant Planner

RECEIVED BY OWRD

FEB 21 2017

SALEM, OR

I. APPLICABLE STANDARDS

Wasco County Land Use & Development Ordinance (LUDO)

A. Chapter 3 – Basic Provisions

Section 3.210, A-1(160) Exclusive Farm Use

Section 3.214.D.1,2,3 Uses Permitted Subject to Standards/Type II Review – Resource Uses, A facility For The Processing of Farm Crops or The Production of Biofuel.

Section 3.216.G., Property Development Standards

Section 3.218 Agricultural Protection

Section 3.740, EPD-1, Flood Hazard Overlay Zone

Section 3.742 Development Permit

Section 3.920, EPD-8, Sensitive Wildlife Habitat Overlay Zone

Section 3.922 Application of Provisions

Section 3.923 Exempt Areas

Section 3.924 Permitted Uses

Section 3.926 Siting Standards

Section 3.927 Fencing Standards

Section 3.928 Other Provisions

B. Chapter 10 – Fire Safety Standards

Section 10.110, Siting Standards – Locating Structures for Good Defensibility

Section 10.120, Defensible Space – Clearing and Maintaining a Fire Fuel Break

Section 10.130, Construction Standards for Dwellings and Structures - Decreasing the Ignition Risks by Planning for a more Fire-Safe Structure

Section 10.140, Access Standards – Providing Safe Access to and Escape From Your Home

Section 10.150, Fire Protection or On-Site Water Required – Ensuring Dwellings Have Some Fire Protection Available Through Manned or Unmanned Response

C. Chapter 11 – Marijuana Production, Processing, Wholesaling, and Retailing

Section 11.020, Applicability

Section 11.030, Procedures

Section 11.040, Marijuana Production and Marijuana Processing

Section 11.060, Approval Period

D. Chapter 20

Section 20.050, Off Street Parking

Section 20.055, Bicycle Parking Requirements

Section 20.070, Off Street Loading

Section 20.080, General Provisions – Off Street Parking and Loading

RECEIVED BY OWRD

FEB 21 2017

SALEM, OR

G-18461

II. BACKGROUND

- A. Legal Parcel:** The subject parcel is identified as Parcel #2 of PLA-95-105, recorded with the Wasco County Clerk on November 14th, 1995. It is consistent with the definition of Legal Parcel in LUDO Section 1.090 – Definitions, because it was created by a duly recorded plat.
- B. Site & Project Description:** Located to the south of Eightmile Road, the north end of the property between the road and Eightmile Creek is devoted to mainly an existing residential use. To the south of the creek is an existing horse arena and stable area that has been converted to support marijuana production. There is one 10,000 square foot building for indoor marijuana cultivation, one water barn, two primary processing buildings, one of which is to be converted to the proposed 2,000 square foot secondary processing operation, and one 2,000 square foot facility to remain, 28,000 square feet of outdoor marijuana production, and approximately 12 acres dedicated to alfalfa production. The rest of the property to the south consists of mixed forest not in use on a hillside with a slope of 30% which eventually levels out to about 2%.
- C. Surrounding Land Use:** Surrounding properties contain similar slopes in a variety of directions with perennial crops. Neighboring parcel sizes range from 80 acres to 900 acres, and are predominantly used for perennial farm uses and farm dwellings.

RECEIVED BY OWRI

III. FINDINGS:

FEB 21 2017

- A. Chapter 3 – Basic Provisions Section 3.210 A-1(160) Exclusive Farm Use Zone**

SALEM, OR

Section 3.214 - Uses Permitted Subject to Standards/Type II Review

The following uses may be permitted on a legal parcel on lands designated Exclusive Farm Use (A-1) Zone subject to the Section 3.216 - Property Development Standards, Section 3.218 - Agricultural Protection, Chapter 10 - Fire Safety Standards, Chapter 20 - Site Plan Review only if the request includes off-street parking, off-street loading or bicycle parking, as well as any other listed, referenced or applicable standards:

Commercial Uses Related To Farm Use

D. A facility for the processing of farm crops or the production of biofuel as defined in ORS 315.141 subject to the following:

- 1. The farm on which the processing facility is located must provide at least one-quarter of the farm crops processed at the facility.*
- 2. The building established for the processing facility shall not exceed 10,000 square feet of floor area exclusive of the floor area designated for the*

G-18461

preparation, storage or other farm use or devote more than 10,000 square feet to the processing activities within another building supporting farm use.

3. A processing facility shall comply with all applicable siting standards but the standards shall not be applied in a manner that prohibits the siting of the processing facility. No division of a lot or parcel shall be approved to separate a processing facility from the farm operation on which it is located.

FINDING: With a **condition** of approval, the request complies with Criterion D, 1-3. In reference to subsection 1, a condition will be applied to appropriate 25% of the crops grown on the property must be processed in the proposed secondary processing facility. In supplemental information submitted by the applicant in an email dated September 12th, 2016, it states that Groen LLC Processes 100% of its crops onsite and approximately 35% of that will be processed in the new facility, which complies with the standard. The existing building proposed to be converted to a secondary processing building has floor area of 2,000 square feet. This will be the only building on the farm dedicated to secondary processing. The pre-existing building complies with all siting standards related to the A-1 Exclusive Farm Use Zoning, as demonstrated in findings below for Section 3.216 property development standards. There will be no lot or parcel divisions taking place for this application.

Section 3.216, Property Development Standards

Property development standards are designed to preserve and protect the character and integrity of agricultural lands, and minimize potential conflicts between agricultural operations and adjoining property owners. A variance subject to WCLUDO Chapter 6 or Chapter 7 may be utilized to alleviate an exceptional or extraordinary circumstance that would otherwise preclude the parcel from being utilized. A variance to these standards is not to be used to achieve a preferential siting that could otherwise be achieved by adherence to these prescribed standards.

A. Setbacks

1. Property Lines

c. Additions, modifications or relocation of existing structures shall comply with all EFU setback standards. Any proposal that cannot meet these standards is subject to the following:

2. Farm & Non-Farm buildings and structures: The proposed addition, modification or relocation shall not result in nonconformity or greater nonconformity to property line setbacks or resource buffer requirements. If the building or structure currently conforms to all setback standards and the proposal would result in non-conformity a Chapter 6 or 7 variance will be required. If the building or structure currently does not conform to all setback standards and the proposal would increase the non-conformity it shall be subject to the applicable provisions of Chapter 13 - Nonconforming Uses, Buildings and Lots.

RECEIVED BY OWRD

FEB 21 2017

SALEM, OR

FINDING: The request complies with criterion 1. The pre-existing building is proposed to be modified for the secondary processing use, and there are no additions or relocations taking place that would further encroach on property line setbacks, or resource buffer setbacks.

G-18461

2. Waterways

a. *Resource Buffers: All bottoms of foundations of permanent structures, or similar permanent fixtures shall be setback from the high water line or mark, along all streams, lakes, rivers, or wetlands.*

1. *A minimum distance of one hundred (100) feet when measured horizontally at a right angle for all water bodies designated as fish bearing by any federal, state or local inventory.*

FINDING: The request complies with criterion 1. Although Eight Mile Creek is a fish bearing stream, the pre-existing building is located 230' feet away at the closest point of the structure, making it in compliance with the required 100' foot setback requirement.

5. *The following uses are not required to meet the waterway setbacks, however they must be sited, designed and constructed to minimize intrusion into the riparian area to the greatest extent possible:*

RECEIVED BY OWRD

FEB 21 2017

SALEM, OR

- (a) Fences;*
- (b) Streets, roads, and paths;*
- (c) Drainage facilities, utilities, and irrigation pumps;*
- (d) Water-related and water-dependent uses such as docks and bridges;*
- (e) Forest practices regulated by the Oregon Forest Practices Act;*
- (f) Agricultural activities and farming practices, not including the construction of buildings, structures or impervious surfaces; and*
- (g) Replacement of existing structures with structures in the same location that do not disturb additional riparian surface area.*

FINDING: The request complies with Criterion 5, (b)(d) and (f). The construction of a bridge over Eight Mile Creek will not have to meet the waterway setback standards. In accordance with Section 3.740 Flood Hazard Overlay, a base flood elevation (BFE) has been determined in an engineer's report completed by Tennesen Engineering on April 27th, 2016, and construction of the bridge will take place outside of the BFE area. This will minimize intrusion into the riparian area.

E. Lighting: Outdoor lighting shall be sited, limited in intensity, shielded and hooded in a manner that prevents the lighting from projecting onto adjacent properties, roadways and waterways. Shielding and hooding materials shall be composed of non-reflective, opaque materials.

FINDING: With a **condition** of approval, the request complies with Criterion E. All outdoor lighting shall sited, limited in intensity, shielded and hooded in a manner that prevents the lighting from projecting onto adjacent properties, roadways and waterways. Shielding and hooding materials will be composed of non-reflective, opaque materials.

F. Parking: Off street parking shall be provided in accordance with Chapter 20.

G-18461

FINDING: The request complies with Criterion F. Chapter 20, Section 20.050, Off-Street Parking, which requires one parking space per employee. As illustrated in the Site Plan and addressed in the Fire Safety Standards Self Certification, parking has been provided on the north side of the creek. One parking area will allow up to 18 spaces for parking, and another area next to the dwelling will allow up to 8 spaces for parking, making a total of 26 spaces. In the farm management plan, a number of twenty three (23) workers is anticipated and parking requirements are satisfied by the proposed 26 parking spaces.

G. New Driveways: All new driveways and increases or changes of use for existing driveways which access a public road shall obtain a Road Approach Permit from the appropriate jurisdiction, either the Wasco County Public Works Department or the Oregon Dept. of Transportation.

FINDING: With a **condition** of approval, the request complies with Criterion G. The owner has applied for a road approach permit with the Wasco County Public Works. The permit number is PWAPPR-16-08-0022. A condition of approval is included in the notice of decision that the road approach application be approved by Public Works.

Section 3.218 - Agricultural Protection

The uses listed in Section 3.214 - Uses Allowed Subject to Standards and Section 3.215 - Conditional Uses must meet the following standards:

RECEIVED BY OWRD
FEB 21 2017
SALEM, OR

A. *Farm-Forest Management Easement: The landowner is required to sign and record in the deed records for the county a document binding the landowner, and the landowner's successors in interest, prohibiting them from pursuing a claim for relief or case of action alleging injury from farming or forest practices for which no action or claim is allowed under ORS 30.936 or 30.937.*

FINDING: With a **condition** of approval, the request complies with Criterion A. A condition of approval is included that the owner of the subject parcel shall sign and record a Farm Management Easement (see Attachment F) with the Wasco County Clerk prior to obtaining a Planning Department signature on the building permit/manufactured home placement permit.

B. Protection for Generally Accepted Farming and Forestry Practices - Complaint and Mediation Process: The landowner will receive a copy of this document.

FINDING: The request complies with Criterion H.2. A copy of this document is attached to the Notice of Decision as Attachment G, and shall be provided to the owner.

Section 3.740 - EPD-1, Flood Hazard Overlay Zone

A. *Applicability*

a. *This chapter shall apply to all Areas of Special Flood Hazards within the jurisdiction of Wasco County.*

FINDING: The request complies with criterion a. Portions of the subject parcel are located within the EPD-1 Flood Hazard Overlay Zone, in an area defined by the Federal Emergency

Management Agency (FEMA) as Zone A, 100 Year Floodplain, therefore Section 3.740 is applicable to this request.

Section 3.743 – Development Permit

B. Application Requirements

Any application for a Development Permit shall be made on forms furnished by the Planning Director and may include, but not be limited to: plans drawn to scale showing the nature, location, dimensions, and elevations of the area in question; existing structures, proposed structures, fill, storage of materials, utilities, septic facilities, and drainage facilities.

- 1. General elevation to mean sea level of building site using best information available.*
- 2. Elevation of the lowest floor (including basement) of all structures.*
- 3. Distance between ground elevation and level to which a structure is to be flood proofed.*
- 4. Certification by a registered professional engineer or architect that the flood proofing methods for any non-residential structure meet the flood proofing criteria in Section 3.742.E.6 – Specific Standards.*
- 5. Description of the extent to which any watercourse will be altered or relocated as a result of proposed development.*
- 6. Copies of all permits required from any governmental agency, together with a certification under penalties of perjury that all certificates and permits requested have been obtained.*

RECEIVED BY OWRD

FEB 21 2017

SALEM, OR

FINDING: The request complies with Criterion A. FEMA maps show that the subject parcel is located within the EPD-1, Flood Hazard Overlay Zone, in an area identified by the Federal Emergency Management Agency (FEMA) as Zone A, 100 Year Floodplain. The owner submitted a Flood Hazard Determination dated April 27th, 2016, prepared by Benjamin B. Beseda, P.E., P.L.S., Tenneson Engineering Corporation which includes a Flood Elevation Certificate was submitted identifying the base flood elevation of Eightmile Creek as 1,068' above sea level (ASL). This elevation is based off of a survey completed in 2006 by Richard Bell of Bell Design Company in Bingen, Washington. Based on information provided with the survey, the proposed secondary processing facility will be located outside of the Zone A flood zone. Eightmile Creek will not be altered or relocated as a result of the proposed development. No other permits are required from any governmental agency.

6-18961

Section 3.742 – Development Permit

A. Establishment of Development Permit

2. *If the director determines that it is unclear if a proposed development site lies in or out of the Area of Special Flood Hazard, then Establishment of the Development Permit shall be based on the following:*
- c. *If the Director determines that the BFE must be established for a development, then the applicant will be required to hire a competent consultant (engineer, surveyor, hydrologist, architect, etc.) with proof of suitable credentials to determine the BFE using appropriate FEMA approved methodologies.*

RECEIVED BY OWRD

FEB 21 2017

SALEM, OR

FINDING: The request complies with criterion C. The applicant hired Benjamin B. Beseda P.E., P.L.S., from Tenneson Engineering Corporation located at 3775 Crates Way, The Dalles, OR 97058. He is a registered professional land surveyor, whose certification expires 12/31/2017.

Section 3.920, Division 8, Sensitive Wildlife Habitat Overlay Zone

The purpose of this overlay district is to conserve important wildlife areas by providing supplementary development standards; to promote an important environmental, social, and economic element of the area; and to permit development compatible with the protection of the wildlife resource.

FINDING: The request complies with Section 3.920. The subject parcel is located within the Sensitive Wildlife Habitat Overlay Zone and is identified as “High Elevation Winter Range.” Since there is no new exterior building construction taking place, siting standards do not need to be taken into consideration. Siting standards only apply for new dwellings, or fencing. In an Email correspondence with Oregon Department of Fish and Wildlife dated 9/19/2016, Jeremy Thompson stated that “if they are staying within the existing footprint then I have no concern, as I see no additional disturbance.”

Section 3.922 - Application of Provisions

Except as provided in Section 3.923 below, this overlay district shall be applied to all areas identified in the Comprehensive Plan as Big Game Winter Range Habitat and Area of Voluntary Siting Standards.

FINDING: The subject parcel is located within the Sensitive Wildlife Habitat Overlay Zone and is identified as “High Elevation Winter Range.”

Section 3.923 – Exempt Areas

The following areas are exempt from these provisions:

- A. *Rural Service Centers.*
- B. *Areas designated as Impacted Areas in the Transition Lands Study Area.*

FINDING: The subject parcel is not located within a Rural Service Center, or in an area designated as Impacted Areas in the Transition Lands Study Area, and is subject to the provisions.

Section 3.924 – Permitted Uses

All uses allowed in the overlay zone shall be those farm and forest uses permitted outright by the underlying zone.

FINDING: The request complies with Section 3.924. The use is allowed as a Subject to Standards/Type II Review within Section 3.214(D) Commercial Uses Related to Farm Use.

Section 3.926 – Siting Standards

- A. *For lands within the Area of Voluntary Siting Standards a meeting between the applicant and Oregon Department of Fish and Wildlife shall be required if Oregon Department of Fish and Wildlife determines that habitat values exist which may be important to discuss with the applicant. The result of the meeting shall be included as information in the county review of a land use application.*
- B. *In the area designated Big Game Winter Range the following siting standards shall be applied as a condition of approval for all new dwellings. In the area designated Area of Voluntary Siting Standards the following siting standards shall be by voluntary agreement of the applicant.*

1. New dwellings shall be located within three hundred feet (300') of public roads or easement or private roads or easements existing as of October 22, 1997, unless it can be found that:

- a. *Habitat values (browse, forage, cover, access to water) are afforded equal or greater protection through a different development pattern; or,*
- b. *The siting within three hundred feet (300') of such roads or easements would force the dwelling to be located on irrigated land, in which case, the dwelling shall be located to provide the least impact on wildlife habitat possible considering browse, forage cover, access to water, and minimizing length of new access roads.*

RECEIVED BY OWRD

FEB 21 2017

SALEM, OR

FINDING: The request complies with criterion 3.926. In an email dated October 13th, 2016, Jeremy Thompson of Oregon Department of Fish and Wildlife stated the application is “acceptable under the rules for Big Game Winter Range, as the structures are within 300’ of the road, and are clustered with existing structures in the currently distributed footprint.” Oregon Department of Fish and Wildlife did not express interest in meeting with the applicant.

Section 3.927 – Fencing Standards

The following fencing standards could apply to new fences constructed as a part of development of a property in conjunction with conditional use permit. These standards shall be a voluntary agreement by the applicant.

New fences in the Big Game overlay zone are designed to permit wildlife passage. The following standards are guidelines approved by the County after consultation with the Oregon Department of Fish and Wildlife:

- A. To make it easier for deer to jump over the fence, the top wire shall not be more than 42 inches high.
- B. A 3-wire or 4-wire fence with the bottom wire at least 18 inches above the ground to allow fawns to crawl under the fence. It should consist of smooth wire to avoid injury to animals.
- C. A gap of at least 10 inches shall be maintained between the top two wires to make it easier for deer to free themselves if they become entangled.

RECEIVED BY OWRD

FEB 21 2017

SALEM, OR

FINDING: The request complies with Section 3.927. The applicant will not be constructing fencing, so these standards will not apply.

Section 3.928 – Other Provisions

- A. The County shall notify the Oregon Division of State Lands and the Oregon Department of Fish and Wildlife of any development application for land within a wetland identified on the National Wetlands Inventory maps.
- B. An application for a destination resort, or any portion thereof, in a recognized Big Game Habitat overlay zone shall not be accepted pending completion of the County's Goal 8 destination resort mapping process.
- C. The county shall provide ODFW an annual record of development approvals within the areas designated as "Area of Voluntary Siting Standards" on the plan map to allow ODFW to monitor and evaluate

FINDING: The request complies with Section 3.928. The development is not located in the National Wetlands Inventory, is not a destination resort, and the development has been recorded to share with ODFW in a Wasco County annual record of approvals.

B. Chapter 10 – Fire Safety Standards

- Section 10.110, Siting Standards – Locating Structures for Good Defensibility
- Section 10.120, Defensible Space – Clearing and Maintaining a Fire Fuel Break
- Section 10.130, Construction Standards for Dwellings and Structures - Decreasing the Ignition Risks by Planning for a more Fire-Safe Structure
- Section 10.140, Access Standards – Providing Safe Access to and Escape From Your Home

G-18461

Section 10.150, Fire Protection or On-Site Water Required – Ensuring Dwellings Have Some Fire Protection Available Through Manned or Unmanned Response

FINDING: With a **condition** of approval, the request complies with Chapter 10 – Fire Safety Standards. The Fire Safety Standards, adopted by the Wasco County Court and effective February 5, 2007, require property owners to be made aware of potential fire risks in areas outside of urban areas of Wasco County, and requires compliance with siting standards, fuel break requirements, construction standards, access standards, and on-site water storage requirements.

As part of a complete application, the property owners completed a Fire Safety Standard Self-Certification Form. By signing the self-certification form, the owners have acknowledged that they understand these standards and commit to achieve compliance with them within one year of the date of approval and maintain them through the life of the development. This certification further commits all future property owners to this same requirement. A copy of this self-certification form is available for inspection at the Wasco County Planning Department under files **PLASTS-16-07-0005**.

The subject property is located within the boundaries of the Oregon Department of Forestry.

As a condition of approval, to meet the criterion of **Section 10.030** and **Section 10.140**, The bridge construction across Eight Mile Creek must be completed before occupation of the proposed secondary processing building begins.

A 50 foot fuel fire break is provided around the proposed building, as illustrated in the site plan.

The owners currently have a driveway that provides access off of Eight Mile Road. They did not have a road approach permit on file, but filed for one after submitting their application. As a **condition** of approval, the road approach shall be approved before operations begin. The file number is **PWAPPR-16-08-0022**.

C. Chapter 11 – Marijuana Production, Processing, Wholesaling, and Retailing

Section 11.020 – Applicability

- A. *Marijuana production, processing, wholesaling and retailing uses are only allowed if they are specifically listed as an allowed use in Chapter 3 under the zoning section that directly applies to the subject (legally created) property(ies).*

FINDING: The request complies with criterion A. As described in Section 3.214(D) above, the processing of farm crops within the A-1 Exclusive Farm Use zoning would be a Subject to Standards/Type II Review.

Section 11.040 – Marijuana Production and Marijuana Processing

RECEIVED BY OWRD

FEB 21 2017

SALEM, OR

- A. *Minimum Yard Depth. No land area or structure used for marijuana production or marijuana processing shall be located closer than 200 feet from any lot line.*

FINDING: The request complies with criterion A. As illustrated in the site plan, the proposed secondary processing building will be located 645' feet from the northern property line, 458' feet from the western property line, 530' feet from the eastern property line, and 1,695' feet from the southern property line.

- B. *Access. The subject property shall have frontage on, and direct access from, a constructed public, county, or state road, or take access on an exclusive road or easement serving only the subject property. If property takes access via a private road or easement which also serves other properties, evidence must be provided by the applicant, in the form of a petition, that all other property owners who have access rights to the private road or easement agree to allow the specific marijuana production or marijuana processing described in the application. Such evidence shall include any conditions stipulated in the agreement.*

FINDING: The request complies with criterion B. The property has frontage on, and direct access from Eight Mile Rd, which is a dedicated county road.

- C. *Security Cameras. If security cameras are used, they shall be directed to record only the subject property and public rights-of-way, except as required to comply with licensing requirements of the Oregon Liquor Control Commission or registration requirements of the Oregon Health Authority.*

FINDING: The request complies with criterion C. As illustrated in the site plan, all security cameras are located at the grow site, and will recording only the subject property and public rights-of-way.

- D. *Odor. A building used for marijuana production or marijuana processing shall be equipped with a carbon filtration system for odor control.*
1. *The system shall consist of one or more fans and filters.*
 2. *At a minimum, the fan(s) shall be sized for cubic feet per minute (CFM) equivalent to the square footage of the building floor space (i.e., one CFM per square foot of building floor space).*
 3. *The filter(s) shall be rated for the applicable CFM*
 4. *The filtration system shall be maintained in working order and shall be in use.*

RECEIVED BY OWRD

FEB 21 2017

SALEM, OR

5. *An alternative odor control system is permitted if the applicant submits a report by a mechanical engineer licensed in the State of Oregon demonstrating that the alternative system will control odor as well or better than the carbon filtration system otherwise required.*

FINDING: The request complies with criterion D, 1-5. In an email dated August 22nd, 2016, the applicant states that odor mitigation will be accomplished by placing a Can-Filter 150 (carbon filter) with a 14" Max Fan attached. The building will be outfitted with one unit. The total air will be re-circulated and cleaned every 10 minutes utilizing the scrubbing specifications of the manufacturer (1230 cubic feet per minute).

E. Lighting. Lighting shall be regulated as follows:

RECEIVED BY OWRD

FEB 21 2017

SALEM, OR

1. *Light cast by light fixtures inside any building used for marijuana production or marijuana processing shall not be visible outside the building from 7:00 p.m. to 7:00 a.m. the following day.*
2. *Outdoor marijuana grow lights shall not be illuminated from 7:00 p.m. to 7:00 a.m. the following day.*
3. *Light cast by exterior light fixtures other than marijuana grow lights (e.g., security lights, driveway lights) shall not spill onto adjacent lots.*

FINDING: With a **condition** of approval, the request complies with criterion E, 1-3. As illustrated in the site plan, all outdoor lighting is primarily for security reasons. Exterior lighting will be included on the exterior of the proposed secondary processing building, but does not spill onto adjacent properties. The proposed secondary processing building is an enclosed building that will not cast light visible to the outside of the building.

- F. Water. The applicant shall submit proof of a legal water source for the proposed marijuana production or marijuana processing. Proof could include, but is not limited to, a copy of a water right that serves the proposed use or a letter from the irrigation district, municipal water provider or the Watermaster.*

FINDING: The request complies with criterion F. Along with the water rights documentation the applicant provided with the application, additional info was provided by the Watermaster. In an email dated August 23rd, 2016, Robert Wood, the Watermaster for District 3 stated "there is a commercial exemption of 5,000 gallons per day when the source is a well (ORS 537.545). This exemption will cover any use in the processing buildings."

- G. Waste Management. Marijuana waste shall be stored in a secured waste receptacle in the possession of and under the control of the licensee.*

FINDING: With a **condition** of approval, the request complies with criterion G. A condition is included that there shall be a secured onsite waste receptacle in possession and under the control of the licensee before secondary processing operations are to commence.

RECEIVED BY OWRD

FEB 21 2017

SALEM, OR

D. Chapter 20 – Site Plan Review

Section 20.050 – Off Street Parking

At the time of erection of a new structure or at the time of enlargement or change in use of an existing structure, off street parking spaces shall be provided in accordance with this Section. In an existing use, the parking space shall not be eliminated if elimination would result in less space than is required by this Section. Where square feet are specified the area measured shall be the gross floor area necessary to the functioning of the particular use of the property but shall exclude space devoted to off street parking or loading. Where employees are specified, persons counted shall be those working on the premises during the largest shift at peak season, including proprietors.

G. Industrial

1. *Storage warehouse, manufacturing establishment, rail or trucking freight terminal: One (1) space per employee*

FINDING: With a **condition** of approval, the request complies with criterion G(1). Since the applicant is requesting a change in use of the existing structure, the amount of parking will need to support this change. Secondary processing will fall under an industrial use, which will require one space per employee or 23 spaces. A condition of approval is that the 23 required parking spaces for employees will be provided prior to the secondary processing operation and occupation of the building.

Section 20.055 Bicycle Parking Requirements

At the time of erection of a new structure or at the time of enlargement or change in use of an existing structure, bicycle parking shall be provided in accordance with the following standards:

- A. *Number of Bicycle Parking Spaces - A minimum of two (2) bicycle parking spaces per use is required for all uses with greater than 10 vehicle parking spaces.*

FINDING: With a **condition** of approval, the request complies with criterion A. Since there will be 23 employees, a minimum of two (2) bicycle parking spaces will need to be provided. A condition is included in the notice of decision that the applicant will provide 2 bicycle parking spaces.

Section 20.070 Off Street Loading

- B. *Merchandise, materials or supplies: Buildings or structures to be built or substantially altered to receive and distribute materials or merchandise by truck shall provide and maintain off street loading berths in sufficient numbers and size to adequately handle the needs of the particular use. If loading space has been provided in connection with an existing use or is added to an existing use, the loading space shall not be eliminated if*

G-18461

elimination would result in less space than is required to adequately handle the needs of the particular use. Off street parking areas used to fulfill the requirements of this Ordinance shall not be used for loading and unloading operations except during periods of the day when not required to take care of parking needs.

FINDING: With a **condition** of approval, the request complies with criterion B. The existing development shall be altered to receive and distribute materials or merchandise by truck while providing and maintaining off street loading berths in sufficient numbers and size to adequately handle the needs of the particular use. Off street parking areas used to fulfill the requirements of the ordinance shall not be used for loading and unloading operations except during periods of the day when not required to take care of parking needs. A **condition** stating one off-street parking space shall be provided for off-street parking and loading is included in the notice of decision. It shall meet the same requirements as all other off-street parking areas, and shall be identified on the off-street parking plan.

Section 20.080, General Provisions – Off-Street Parking & Loading

- A. *The provisions and maintenance of off-street parking and loading spaces are continuing obligations of the property owner. No building permit shall be issued until plans are presented that show property that is and will remain available for exclusive use of off-street parking and loading space. The subsequent use of property for which the building permit is issued shall be conditional upon the unqualified continuance and availability of the amount of parking and loading space required by this Ordinance. Should the owner or occupant of a lot or building change the use to which the lot or building is put, thereby increasing off-street parking or loading requirements, it shall be unlawful and a violation of this Ordinance to begin or maintain such altered use until the required increase in off-street parking or loading is provided.*

FINDING: There will be multiple deliveries, and loading/unloading taking place. One off-street parking space shall be provided for off-street parking and loading. A **condition** stating one off-street parking space shall be provided for off-street parking and loading is included in the notice of decision. It shall meet the same requirements as all other off-street parking areas, and shall be identified on the off-street parking plan.

- E. *Off-street parking spaces shall be located on the same or abutting lot with the building or use they are intended to serve.*

FINDING: A **condition** is included requiring all off-street parking serving the secondary processing operation to be located on the same parcel as the proposed secondary processing building

- F. *Required parking spaces shall be available for the parking of operable passenger automobiles of residents, customers, patrons and employees only, and shall not be used for storage of vehicles or materials or for the parking of trucks used in conducting the business or use.*

RECEIVED BY OWRD

FINDING: A **condition** is included prohibiting the storage of vehicles or materials, or for the parking of trucks used in the secondary processing use.

H. Design requirements for parking lots:

1. *Areas used for standing and maneuvering of vehicles shall have a durable and dustless, but not necessarily paved, surface maintained adequately for all weather use.*
2. *Except for parking to serve residential uses, parking and loading areas adjacent to or within residential zones or adjacent to residential uses shall be designed to minimize disturbance of residents.*
3. *Access aisles shall be of sufficient width for all vehicle turning and maneuvering.*
4. *Groups of more than four (4) parking spaces shall be served by a driveway so that no backing movement or other maneuvering will be required within a street.*
5. *Lighting of the parking area shall be deflected from a residential zone.*

FINDING: The required 23 parking spaces shall be a minimum of 8' wide x 18' long, with 24' required between rows. (This is only applicable if the owner proposes a parking lot with rows.) A **condition** stating 23 parking spaces shall be a minimum of 8' wide x 18' long, with 24' required between rows is included in the Notice of Decision.

- i. *Required parking spaces shall be improved and available for use by the time the use to be served by the parking space is ready for occupancy.*

FINDING: A **condition** is included requiring parking spaces to be improved and available for use prior to operation of the secondary processing use.

RECEIVED BY OWRD

FEB 21 2017

SALEM, OR

ATTACHMENT E – LIGHTING STANDARDS

Good Neighbor OUTDOOR LIGHTING

PRESENTED BY THE NEW ENGLAND LIGHT POLLUTION ADVISORY GROUP (NELPAG) AND SKY PUBLISHING CORP.

What is good lighting?

Good outdoor lights improve visibility, safety, and a sense of security, while minimizing energy use, operating costs, and ugly, dazzling glare.

Why should we be concerned?

Many outdoor lights are poorly designed or improperly aimed. Such lights are costly, wasteful, and distractingly glaring. They harm the nighttime environment and neighbors' property values.

Glare Here's the basic rule of thumb: If you can see the bright bulb from a distance, it's a bad light. With a good light, you see lit ground instead of the dazzling bulb. "Glare" is light that beams directly from a bulb into your eye. It hampers the vision of pedestrians, cyclists, and drivers.

Light Trespass Poor outdoor lighting shines onto neighbors' properties and into bedroom windows, reducing privacy, hindering sleep, and giving the area an unattractive, trashy look.

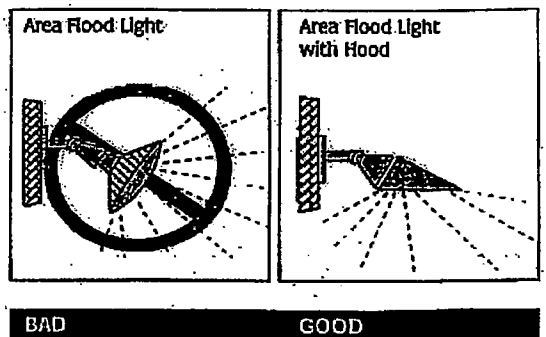
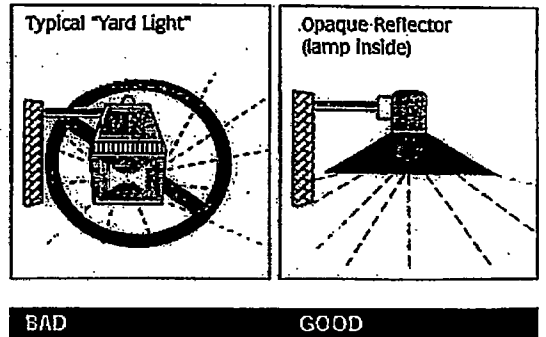
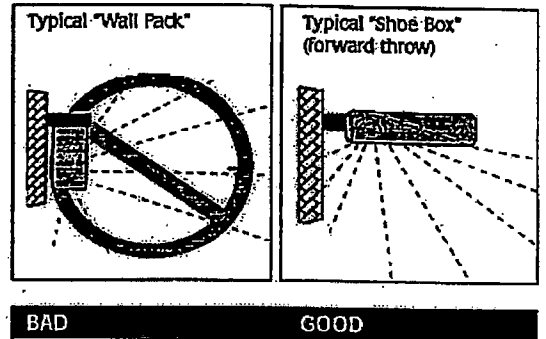
Energy Waste Many outdoor lights waste energy by spilling much of their light where it is not needed, such as up into the sky. This waste results in high operating costs. We waste over a billion dollars a year in the United States needlessly lighting the night sky.

Sky Glow Rays that beam uselessly above the horizon create murky skyglow – the "light pollution" that washes out our view of the stars.

How do I switch to good lighting?

- 1 Provide only enough light for the task at hand; don't over-light, and don't spill light off your property. Specifying enough light for a job is sometimes hard to do on paper. Remember that a full Moon can make an area quite bright. Some lighting systems illuminate areas 100 times more brightly than the

Some Good and Bad Light Fixtures



RECEIVED BY OWRD

FEB 21 2017

G-1246

full Moon! More importantly, by choosing properly shielded lights, you can meet your needs without bothering neighbors or polluting the sky.

- 2 Aim lights down. Choose "full-cutoff shielded" fixtures that keep light from going uselessly up or sideways. Such fixtures produce minimum glare. They create a pleasant-looking environment. They increase safety because you see illuminated people, cars, and terrain, not dazzling bulbs.
- 3 Install fixtures carefully to maximize their effectiveness on the targeted area and minimize their impact elsewhere. Proper aiming of fixtures is crucial. Most are aimed too high. Try to install them at night, when you can see where all the rays actually go. Properly aimed and shielded lights may cost more initially, but they save you far more in the long run. They can illuminate your target with a low-wattage bulb just as brightly as a wasteful light does with a high-wattage bulb.
- 4 Choose energy-efficient low-pressure sodium (LPS) or high-pressure sodium (HPS) lamps wherever yellowish light will do the job. Use less efficient white lights only where ideal color rendition is important.
- 5 Where feasible, put lights on timers to turn them off each night after they are no longer needed. Put home security lights on a motion-detector switch, which turns them on only when someone enters the area; this provides a great deterrent effect!

Replace bad lights with good lights.

You'll save energy and money. You'll be a good neighbor. And you'll help preserve our view of the stars.

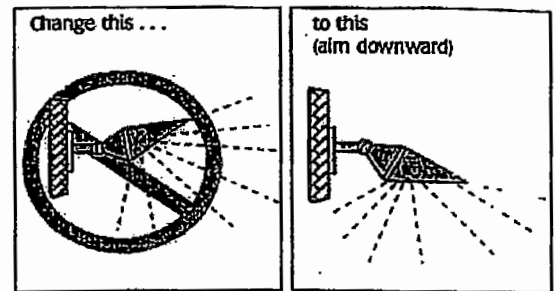
Presented by the

New England Light Pollution Advisory Group (NELPAG) (<http://cfa-www.harvard.edu/cfa/ps/nelpag.html>) and Sky Publishing Corp. (<http://www.skypub.com/>).

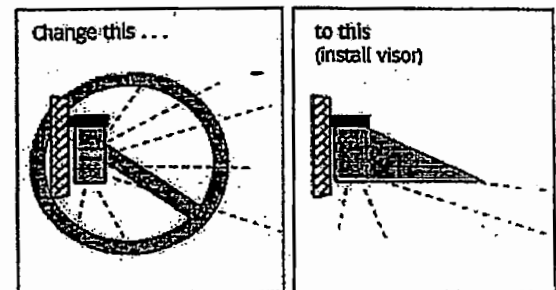
NELPAG and Sky Publishing Corp. support the International Dark-Sky Association (IDA) (<http://www.darksky.org/>).

We urge all individuals and groups interested in the problems of light pollution and obtrusive lighting to support the IDA and subscribe to its newsletter. IDA membership costs \$30 per year; send your check to IDA, 3225 N. First Avenue, Tucson, AZ 85719, U.S.A.


What You Can Do To Modify Existing Fixtures



FLOOD LIGHT



WALL PACK



YARD LIGHT

OPAQUE REFLECTOR

SHOE BOX



Sky Publishing Corp.
49 Bay State Road
Cambridge, MA 02138

RECEIVED BY OWRD

FEB 21 2017

SALEM, OR

G-18961

FOREST-FARM MANAGEMENT EASEMENT

Owner Name: _____
Mailing Address: _____

_____, herein called the Grantors, are the owners of real property described as follows:

Township _____, Range _____ East W.M., Section(s) _____,
Tax Lot(s) _____; Assessor Account(s) _____.

In accordance with the conditions set forth in the decision of Wasco County Planning Staff, dated _____, approving a _____ (File # _____) to _____

In consideration of such approval, Grantors hereby grant to the Owners of all property adjacent to the above described property, a perpetual nonexclusive easement as follows:


1. The Grantors, their heirs, successors, and assigns hereby acknowledge by granting of this easement that the above described property is situated in an Exclusive Farm Use/ Forest/Forest-Farm zone in Wasco County, Oregon, and may be subjected to conditions resulting from farm or forest operations on adjacent lands. Farm operations include, but are not limited to, the raising, harvesting and selling of crops or the feeding, breeding, management and sale of livestock or poultry, application of chemicals, road construction and maintenance, and other accepted and customary farm management activities conducted in accordance with Federal and State laws. Forest operations include, but are not limited to reforestation of forest land, road construction and maintenance, harvesting of forest tree species, application of chemicals and disposal of slash, and other accepted and customary forest management activities conducted in accordance

After recording, please return original to: Wasco County Planning Department.

RECEIVED BY OWRD

FEB 21 2017

SALEM, OR



FOREST-FARM MANAGEMENT EASEMENT

with Federal and State laws. Said farm or forest management activities ordinarily and necessarily produce noise, dust, odor, and other conditions, which may conflict with Grantors' use of Grantors' property for residential purposes. Grantors hereby waive all common law rights to object to normal and necessary farm or forest management activities legally conducted on adjacent lands which may conflict with grantors' use of grantors' property for residential purposes and grantors hereby give an easement to adjacent property owners for such activities.

2. Grantors shall comply with all restrictions and conditions for maintaining residences in the Exclusive Farm Use/Forest/Forest-Farm zone that may be required by State and local land use laws and regulations.

This easement is appurtenant to all property adjacent to the above described property and shall bind to the heirs, successors and assigns of Grantors and shall endure for the benefit of the adjoining landowners, their heirs, successors and assigns.

IN WITNESS WHEREOF, the Grantors have executed this easement on

_____, 201 ____.

Titleholders Signature

Titleholders Signature

STATE OF OREGON)
COUNTY OF WASCO)

Personally appeared the above named _____ and _____, and acknowledged the above easement to be their voluntary act and deed.

Notary Public for Oregon

RECEIVED BY OWRD

FEB 21 2017

SALEM, OR

Gr-10410

ATTACHMENT G – MEDIATION ORDINANCE

IN THE COUNTY COURT OF THE STATE OF OREGON **FILED**
WASCO COUNTY

IN AND FOR THE COUNTY OF WASCO **2003 SEP 12 P 3:15**

IN THE MATTER OF THE ADOPTION OF)
AN AMENDED ORDINANCE PROVIDING)
PROTECTION FOR GENERALLY ACCEPTED)
FARMING AND FORESTRY PRACTICES AND)
ESTABLISHING A COMPLAINT MEDIATION)
PROCESS.)

MAREN LEBRETON COATS
CLERK
AMENDED
ORDINANCE

RECEIVED
SEP 12 2003

THE WASCO COUNTY COURT ORDAINS AS FOLLOWS

Section 1. SHORT TITLE. This Ordinance may be cited as the Wasco
County Farming and Forestry Practices Protection and Complaint Mediation
Ordinance.

Section 2. PURPOSE.

RECEIVED
SEP 23 2003
By _____

(1) Wasco County recognizes that complaints about farming and forestry practices will sometimes occur because these practices create odors, smoke, dust and noise and there is a close proximity of agricultural and forest lands to expanding urban and rural residential development.

(2) Wasco County recognizes that all resource use complaints have the potential of requiring immediate shutdowns or interruptions of farming and forestry practices which could result in significant economic consequences for resource users.

(3) The purpose of this Ordinance is therefore to provide a rapid complaint response and mediation process for resource use complaints by Wasco County residents in order to protect farming and forestry operations to the greatest extent possible from immediate shutdowns or interruptions.

1 – AMENDED ORDINANCE

RECEIVED BY OWRD

FEB 21 2017

SALEM, OR

67-18461

Section 3. - DEFINITIONS. As used in this Ordinance:

- (1) "FACILITY" means any real or personal property, including appurtenances thereto and fixtures thereon, associated with a given use.
- (2) "FARMING PRACTICE" means the cultivation, growing, harvesting, processing or selling of plants or animals of any kind, which lawfully may be grown, possessed and sold, including but not limited to fish, livestock, poultry, grapes, cherries, apples, pears, wheat, barley, Christmas trees and nursery stock.
- (3) "FORESTRY PRACTICE" means any operation conducted on or pertaining to forest land, including but not limited to:
 - (a) Reforestation of forest land;
 - (b) Road construction and maintenance;
 - (c) Harvesting of forest tree species;
 - (d) Application of chemicals; and
 - (e) Disposal of slash.
- (4) "NONRESOURCE USE" means any facility, activity or other use of land which does not constitute a resource use, including but not limited to residential use.
- (5) "RESOURCE USE" means any current or future generally accepted farming or forestry practice or facility conducted in compliance with applicable Wasco County Ordinances and Federal and State laws.
- (6) "RESOURCE USE NUISANCE" means any current or future generally accepted farming or forestry practice or facility conducted in

2 - AMENDED ORDINANCE

RECEIVED BY OWRD

FEB 21 2017

SALEM, OR

G148461

compliance with applicable Wasco County Ordinances and Federal and State laws, which may be considered offensive, annoying, or interferes with or otherwise affects the urban and rural residents of Wasco County.

(7) "RESOURCE USE" does not include:

(a) Any unlawful act;

(b) The willful growing of infested, infected or diseased plants or animals;

(c) Trespass which involves actual physical intrusion onto the property of another by a person or by a person's animals;

(8) "DESIGNEE" means a Case Developer, appointed by the Six Rivers Community Mediation Services Director.

(9) "COMPLAINT MEDIATION PROCESS"

(a) Means a procedure established by the Wasco County Court to provide a forum for the mediation of Wasco County residents complaints regarding farming or forestry practices or facilities, including, but not limited to: odors from domestic livestock operations; blowing smoke from heaters, smokers and slash burning; noise from machines, including those devices producing sounds designed for agricultural purposes in order to frighten predacious birds or animals away from agricultural crops; drift or contamination from chemical and fertilizer applications; hours of operation; and littering of County roads; and

3 – AMENDED ORDINANCE

RECEIVED BY OWRD

FEB 21 2017

SALEM, OR

(b) Shall consist of at least two (2) mediators, working cooperatively in a co-mediation role. Both mediators shall maintain a neutrality and confidentiality throughout and beyond the process. The Six Rivers Community Mediation Services Director or Designee shall serve as a consultant to the Complaint Mediation Process. Consultation may come prior to, during or after the actual mediation, as appropriate.

(10) "PEER REVIEW BOARD" is a Board appointed, as needed, by the Wasco County Court to advise the Six Rivers Community Mediation Services on whether a disputed resource use activity is a generally accepted farming or forest practice or facility. The Board shall consist of 5 persons who regularly are involved in a resource use within the County, at least 3 of whom are regularly involved in the same type of disputed resource use being heard through the Complaint Mediation Process.

Section 4. PROTECTING RESOURCE USES.

(1) Wasco County shall not support a resource use nuisance complaint or claim for relief by nonresource uses or any persons or property associated therewith unless the resource use complaint response and mediation procedure of Section 5 of this Ordinance has been utilized.

(2) This Section applies regardless of:

- (a) The location of the purportedly affected nonresource use;
- (b) Whether the nonresource use purportedly affected existed before or after the occurrence of the resource use;

4 - AMENDED ORDINANCE

RECEIVED BY OWRD

FEB 21 2017

SALEM, OR

- (c) Whether the resource use or nonresource use has undergone any change or interruption; and
- (d) Whether the resource use is inside or outside an urban growth boundary to the extent permissible under State law.

Section 5. RESOURCE USE COMPLAINT RESPONSE AND MEDIATION PROCEDURE.

- (1) Initial resource use complaints involving farming or forestry practices or facilities shall:
 - (a) Be referred to the Six Rivers Community Mediation Services during regular operating hours or the Wasco County Sheriff's Office after hours and on weekends; and
 - (b) Be responded to as soon as possible.

- (2) The responding Six Rivers Community Mediation Services Agent or Designee shall:
 - (a) Use Six Rivers Community Mediation Services' procedures to respond to a complaint;
 - (b) Notify the Wasco County Court about the documented complaint as soon as possible and report on the effort and/or success in resolving the complaint.

- (3) If the initial contact is through the Wasco County Sheriff's Department, or any other law enforcement agency, the responding officer should:

5 - AMENDED ORDINANCE

RECEIVED BY OWRD

FEB 21 2017

SALEM, OR

G-18461

- (a) Contact the complainant and document the complaint; and
- (b) Encourage the complainant to call or meet with the resource user and attempt a one-on-one resolution of the complaint; and
- (c) Provide both complainant and resource user with written documentation of the complaint, including, but not limited to the name and address of complainant, the name and address of the resource user, and a description of the nature of the complaint; and
- (d) Inform both parties that the complaint will be referred to Six Rivers Community Mediation Services and that they will be contacted by that agency; and
- (e) Deliver a copy of the complaint to the Six Rivers Community Mediation

Services as soon as possible.

(4) If the complainant and resource user that are principles in a documented resource use complaint within Wasco County request assistance beyond that provided by the Case Developer, the Case Developer shall implement the Complaint Mediation Process.

(5) The Complaint Mediation Process shall:

- (a) Set a date to hear the complaint from both complainant and resource user within a reasonable amount of time; and

Work with both complainant and resource user in an attempt to resolve the complaint.

RECEIVED BY OWRD

FEB 21 2017

SALEM, OR

6 - AMENDED ORDINANCE

- (6) The Complaint Mediation Process may:
- (a) Request the Wasco County Court to set up a Peer Review Board for assistance in determining whether an activity or facility is a generally accepted farming or forestry practice or facility;
 - (b) Suggest recommendations for Peer Review Board members to the Wasco County Court; and
 - (c) Meet with the complainant and resource user any number of times if the Mediators determine that progress is being made toward a resolution of the complaint.

(7) If the Complaint Mediation Process is unable to resolve the complaint, the complainant and resource user shall be advised by the Six Rivers Community Mediation Services of their additional options including, but not limited to, seeking advice from private counsel.

Section 6. LAND USE DECISIONS. The fact that Wasco County's Comprehensive Plan, Zoning Ordinances and land use decisions allow the siting, development or support of any particular use does not negate the provisions of this Ordinance intended to protect a resource use.

Section 7. EFFECT ON OTHER REMEDIES. The provisions of this Ordinance shall not impair the right of any Wasco County resident to pursue any remedy authorized by applicable Wasco County Ordinances or Federal and State laws that:

7 - AMENDED ORDINANCE

RECEIVED BY OWRD

FEB 21 2017

SALEM, OR

- (1) Concerns matters other than a resource use nuisance;
- (2) Does not expressly purport to prohibit or regulate a farming or forestry practice as a resource use nuisance; or
- (3) Prohibits or regulates the use or physical condition of resource use activities or facilities that adversely affect public health or safety.

Section 8. SEVERABILITY CLAUSE. If any portion of this Ordinance is held invalid by a Court of competent jurisdiction, such decision shall apply only with respect to the specific portion held invalid by the decision. It is the intent of Wasco County that the remaining portions of this Ordinance continue in full force and effect.

Section 9. EMERGENCY CLAUSE. This Ordinance being immediately necessary for the preservation of the public well being, an emergency is declared to exist and this Ordinance shall take effect immediately upon adoption.

Regularly passed and adopted by the unanimous vote of all members of the County Court of the County of Wasco, State of Oregon, present on this day.

////

//// // ////

////

8 - AMENDED ORDINANCE

RECEIVED BY OWRD


FEB 21 2017

SALEM, OR

G-18461

DONE AND DATED this 3rd day of September, 2003


WASCO COUNTY COURT



Dan Ericksen, County Judge




Scott McKay, County Commissioner



Sherry Holliday, County Commissioner

APPROVED AS TO FORM:



Eric J. Nisley
Wasco County District Attorney

RECEIVED BY OWRD

FEB 21 2017

SALEM, OR

9 – AMENDED ORDINANCE

G-18461