

MARION
8 3W 25B

RECEIVED

SEP 24 1999

**WATER RESOURCES DEPT.
SALEM, OREGON**

024 00 19 0

59624-006


144 00 19 0

59615-619

144 00 19 0

59607-889

1"-200'
8-SEP-81
1"-400'



8 3W 25B
1"-200'
3-AUG-81



INTERSTATE 5 HIGHWAY

INTERSTATE 5
FREEMWAY

TURNER ASSEMBLY OF GOD

MARANATHA COURT

ZION CHURCH

1200
23.88 AC
NOTE: FOR DIMENSIONS
OF THIS PARCEL
SEE MAP B 3U 24C

1100
21.00 AC

500
8.81 AC

600
13.80 AC
600 AI

1300
28.81 AC

1000
12.81 AC

1400
8.42 AC

100
2.24 AC

200
4.48 AC

500
11.20 AC

301
2.76 AC

300
3.48 AC

2700
13.7 AC

2600
2.15 AC

600
2.80 AC

1000
1.80 AC

1400
1.24 AC

1500
1.09 AC

1600
1.20 AC

1700
1.83 AC

2600
2.15 AC

2500
1.14 AC

2400
1.13 AC

2300
1.18 AC

2200
1.09 AC

2100
1.08 AC

2000
1.09 AC

1900
0.96 AC

1800
1.08 AC

SEE MAP B 3U 26A

SEE MAP B 3U 26D

SEE MAP B 3U 36

SEE MAP B 3U 25A

SEE MAP B 3U 25D

59624-006
1300
70.51 AC
#6

024 00 19 0

This map is prepared for the purpose of assisting in handling said premises and the Company assumes no liability for variations, if any, in dimensions and location ascertained by actual survey.
TICOR TITLE INSURANCE CO.

RECEIVED
SEP 24 1999
WATER RESOURCES DEPT.
SALEM, OREGON

144 00 19 0

59615-619
100
18.47 AC

59607-889
200
21.87 AC



144 00 19 0

RECEIVED
APR 5 1991
WATER RESOURCES DEPT.
SALEM, OREGON

DELANEY ROAD SE

(CR 843)

MARION COUNTY
Section 25
Township 8 South
Range 3 West of Willamette Meridian

-  Currently Irrigated
70 ac. G-11363
-  Proposed Expansion
max. of 35 ac.

INTERSTATE 5 FREE

320'

200'

200'

290'

270'

350'

426.70

N89 62W
576.43

50.25
140.00
800
0.91

13.9 AC

620'

19515E1

441000

1230

Well x ←

9126

589 47E

589 47E

9209E1

439000

809.80
586 14E

296.90
589 63C

374.90

120.74
585 34E