

# Application for a Permit to Use Ground Water



Oregon Water Resources Department  
725 Summer Street NE, Suite A  
Salem, Oregon 97301-1266  
(503) 986-0900  
www.wrd.state.or.us

## SECTION 1: APPLICANT INFORMATION AND SIGNATURE

### Applicant Information

NAME Graham Landscape and Design Company c/o Jordan Graham		PHONE (HM) na	
PHONE (WK) (541) 515-2474	CELL na		FAX na
ADDRESS PO Box 5125			
CITY Eugene	STATE OR	ZIP 97405	E-MAIL*

### Organization Information

NAME Cantrell Farms LLC/ Graham Family Trust		PHONE na		FAX na
ADDRESS PO Box 5125			CELL na	
CITY Eugene	STATE OR	ZIP 97405	E-MAIL* na	

### Agent Information – The agent is authorized to represent the applicant in all matters relating to this application.

AGENT / BUSINESS NAME Karl Mueller		PHONE (541) 915-2411		FAX na
ADDRESS 370 Q. St.			CELL (541) 915-2411	
CITY Springfield	STATE OR	ZIP 97477	E-MAIL* onemuleteam@gmail.com	

Note: Attach multiple copies as needed


\* By providing an e-mail address, consent is given to receive all correspondence from the department electronically. (paper copies of the final order documents will also be mailed.)

MAR 09 2017

### By my signature below I confirm that I understand:

- I am asking to use water specifically as described in this application.
- Evaluation of this application will be based on information provided in the application.
- I cannot use water legally until the Water Resources Department issues a permit.
- Oregon law requires that a permit be issued before beginning construction of any proposed well, unless the use is exempt. Acceptance of this application does not guarantee a permit will be issued.
- If I get a permit, I must not waste water.
- If development of the water use is not according to the terms of the permit, the permit can be cancelled.
- The water use must be compatible with local comprehensive land-use plans.
- Even if the Department issues a permit, I may have to stop using water to allow senior water-right holders to get water to which they are entitled.

SALEM, OR



I (we) affirm that the information contained in this application is true and accurate.

Applicant Signature

Jordan Graham  
Print Name and title if applicable

3/1/17  
Date

Applicant Signature

Print Name and title if applicable

Date

For Department Use		
App. No. <u>G-18407</u>	Permit No. _____	Date _____
Revised 2/1/2012	Ground Water/3	WR

**SECTION 2: PROPERTY OWNERSHIP**

Please indicate if you own all the lands associated with the project from which the water is to be diverted, conveyed, and used.

- Yes
  - There are no encumbrances.
  - This land is encumbered by easements, rights of way, roads or other encumbrances.
- No
  - I have a recorded easement or written authorization permitting access.
  - I do not currently have written authorization or easement permitting access.
  - Written authorization or an easement is not necessary, because the only affected lands I do not own are state-owned submersible lands, and this application is for irrigation and/or domestic use only (ORS 274.040).
  - Water is to be diverted, conveyed, and/or used only on federal lands.

List the names and mailing addresses of all affected landowners (*attach additional sheets if necessary*).

none

***You must provide the legal description of: 1. The property from which the water is to be diverted, 2. Any property crossed by the proposed ditch, canal or other work, and 3. Any property on which the water is to be used as depicted on the map.***

**SECTION 3: WELL DEVELOPMENT**

WELL NO.	NAME OF NEAREST SURFACE WATER	IF LESS THAN 1 MILE:	
		DISTANCE TO NEAREST SURFACE WATER	ELEVATION CHANGE BETWEEN NEAREST SURFACE WATER AND WELL HEAD
Lane 17834	Coyote Creek		

Please provide any information for your existing or proposed well(s) that you believe may be helpful in evaluating your application. For existing wells, describe any previous alteration(s) or repair(s) not documented in the attached well log or other materials (*attach additional sheets if necessary*).

RECEIVED BY OWRD

G-1848

MAR 09 2017

**SECTION 3: WELL DEVELOPMENT, CONTINUED**

Total maximum rate requested: 15 gpm (each well will be evaluated at the maximum rate unless you indicate well-specific rates and annual volumes in the table below).

The table below must be completed for each source to be evaluated or the application will be returned. If this is an existing well, the information may be found on the applicable well log. (If a well log is available, please submit it in addition to completing the table.) If this is a proposed well, or well-modification, consider consulting with a licensed well driller, geologist, or certified water right examiner to obtain the necessary information.

OWNER'S WELL NAME OR NO.	PROPOSED	EXISTING	WELL ID (WELL TAG) NO.* OR WELL LOG ID**	FLOWING ARTESIAN	CASING DIAMETER	CASING INTERVALS (IN FEET)	PERFORATED OR SCREENED INTERVALS (IN FEET)	SEAL INTERVALS (IN FEET)	MOST RECENT STATIC WATER LEVEL & DATE (IN FEET)	PROPOSED USE			
										SOURCE AQUIFER***	TOTAL WELL DEPTH	WELL-SPECIFIC RATE (GPM)	ANNUAL VOLUME (ACRE-FEET)
18/SW-1aa	<input type="checkbox"/>	<input checked="" type="checkbox"/>	17834	<input type="checkbox"/>	6"	6" to 26', 6" to 100'	80' to 100'	18'- (10/12)'	12' on	Top Soil 0-1, consolidated clay/fine gravel 1-18, soft gray shale blue/gray 18-24, Soft 24-42, soft clay/blue/gray shale 42-47, Blue/Gray shale and clay 47-78, Blue Gray shale and clay 78-100	100	15	20
	<input type="checkbox"/>	<input type="checkbox"/>		<input type="checkbox"/>									
	<input type="checkbox"/>	<input type="checkbox"/>		<input type="checkbox"/>									
	<input type="checkbox"/>	<input type="checkbox"/>		<input type="checkbox"/>									
	<input type="checkbox"/>	<input type="checkbox"/>		<input type="checkbox"/>									
	<input type="checkbox"/>	<input type="checkbox"/>		<input type="checkbox"/>									

RECEIVED BY OWRD  
MAR 09 2017  
SALEM, OR

2-18-17

	<input type="checkbox"/>	<input type="checkbox"/>		<input type="checkbox"/>									
--	--------------------------	--------------------------	--	--------------------------	--	--	--	--	--	--	--	--	--

- \* Licensed drillers are required to attach a Department-supplied Well Tag, with a unique Well ID or Well Tag Number to all new or newly altered wells. Landowners can request a Well ID for existing wells that do not have one. The Well ID is intended to serve as a unique identification number for each well.
- \*\* A well log ID (e.g. MARI 1234) is assigned by the Department to each log in the agency's well log database. A separate well log is required for each subsequent alteration of the well.
- \*\*\* Source aquifer examples: Troutdale Formation, gravel and sand, alluvium, basalt, bedrock, etc.

RECEIVED BY OWRD  
 MAR 09 2017  
 SALEM, OR

**SECTION 4: WATER USE**

USE	PERIOD OF USE	ANNUAL VOLUME (ACRE-FEET)
irrigation	January 1 to December 31	20

**Exempt Uses:** Please note that 15,000 gallons per day for single or group **domestic** purposes and 5,000 gallons per day for a single **industrial or commercial** purpose are exempt from permitting requirements.

**For irrigation use only:**  
 Please indicate the number of primary and supplemental acres to be irrigated (*must match map*).  
 Primary: approximately one Acres                      Supplemental: .5 acres (additional greenhouses/ outdoor space)  
 Acres  
 List the Permit or Certificate number of the underlying primary water right(s): na  
 Indicate the maximum total number of acre-feet you expect to use in an irrigation season: 20

- If the use is **municipal or quasi-municipal**, attach **Form M**
- If the use is **domestic**, indicate the number of households: na  
 If the use is **mining**, describe what is being mined and the method(s) of extraction: na

**SECTION 5: WATER MANAGEMENT**

**A. Diversion and Conveyance**

What equipment will you use to pump water from your well(s)?

RECEIVED BY OWRD

Pump (give horsepower and type): \_\_\_\_\_

MAR 09 2017

Other means (describe): Existing pressure tank will connect to irrigation line which shall connect to drip emitters.

Provide a description of the proposed means of diversion, construction, and operation of the diversion works and conveyance of water. Existing pressure tank connecting to irrigation lines/drip emitters

**B. Application Method**

What equipment and method of application will be used? (e.g., drip, wheel line, high-pressure sprinkler)  
 Drip Irrigation

**C. Conservation**

Please describe why the amount of water requested is needed and measures you propose to: prevent waste; measure the amount of water diverted; prevent damage to aquatic life and riparian habitat; prevent the discharge of contaminated water to a surface stream; prevent adverse impact to public uses of affected surface waters.

The amount requested is sufficient to support the planned irrigation activities on the subject parcel. The requested right is sufficient to meet anticipated demand/ need without causing depletion of local groundwater or surface water resources. Conservation measures shall include the use of drip irrigation minimizing the use of groundwater. The end user shall explore containment systems for crop growth which shall minimize energy, nutrient and fertilizer inputs.

G-18480

The farming methods utilized shall prevent damage to aquatic life, riparian habitat and shall prevent adverse impacts to surface waters.

**SECTION 6: STORAGE OF GROUND WATER IN A RESERVOIR**

If you would like to store ground water in a reservoir, complete this section (*if more than one reservoir, reproduce this section for each reservoir*).

Reservoir name: na Acreage inundated by reservoir: na

Use(s): na

Volume of Reservoir (acre-feet): \_\_\_\_\_ Dam height (feet, if excavated, write "zero"): \_\_\_\_\_

*Note: If the dam height is greater than or equal to 10.0' above land surface AND the reservoir will store 9.2 acre feet or more, engineered plans and specifications must be approved prior to storage of water.*

**SECTION 7: USE OF STORED GROUND WATER FROM THE RESERVOIR**

If you would like to use stored ground water from the reservoir, complete this section (*if more than one reservoir, reproduce this section for each reservoir*).

Annual volume (acre-feet): na

USE OF STORED GROUND WATER	PERIOD OF USE

**SECTION 8: PROJECT SCHEDULE**

Date construction will begin: approximately 9/17

Date construction will be completed: approximately 10/17

Date beneficial water use will begin: approximately 10/17

RECEIVED BY OWRD

MAR 09 2017

SALEM, OR

**SECTION 9: WITHIN A DISTRICT**

Check here if the point of diversion or place of use are located within or served by an irrigation or other water district.

Irrigation District Name	Address	
City	State	Zip

G-1048

## SECTION 10: REMARKS

Use this space to clarify any information you have provided in the application (*attach additional sheets if necessary*).

The applicant has provided:

# Land Use Information Form



**Oregon Water Resources Department**  
725 Summer Street NE, Suite A  
Salem, Oregon 97301-1266  
(503) 986-0900  
www.wrd.state.or.us

RECEIVED BY OWRD

MAR 09 2017

SALEM, OR

## NOTE TO APPLICANTS

In order for your application to be processed by the Water Resources Department (WRD), this Land Use Information Form must be completed by a local government planning official in the jurisdiction(s) where your water right will be used and developed. The planning official may choose to complete the form while you wait, or return the receipt stub to you. Applications received by WRD without the Land Use Form or the receipt stub will be returned to you. Please be aware that your application will not be approved without land use approval.

**This form is NOT required if:**

- 1) Water is to be diverted, conveyed, and/or used only on federal lands; **OR**
- 2) The application is for a water right transfer, allocation of conserved water, exchange, permit amendment, or ground water registration modification, and **all** of the following apply:
  - a) The existing and proposed water use is located entirely within lands zoned for exclusive farm-use or within an irrigation district;
  - b) The application involves a change in place of use only;
  - c) The change does not involve the placement or modification of structures, including but not limited to water diversion, impoundment, distribution facilities, water wells and well houses; **and**
  - d) The application involves irrigation water uses only.

## NOTE TO LOCAL GOVERNMENTS

The person presenting the attached Land Use Information Form is applying for or modifying a water right. The Water Resources Department (WRD) requires its applicants to obtain land-use information to be sure the water rights do not result in land uses that are incompatible with your comprehensive plan. Please complete the form or detach the receipt stub and return it to the applicant for inclusion in their water right application. You will receive notice once the applicant formally submits his or her request to the WRD. The notice will give more information about WRD's water rights process and provide additional comment opportunities. You will have 30 days from the date of the notice to complete the land-use form and return it to the WRD. If no land-use information is received from you within that 30-day period, the WRD may presume the

G-10490

land use associated with the proposed water right is compatible with your comprehensive plan. Your attention to this request for information is greatly appreciated by the Water Resources Department. If you have any questions concerning this form, please contact the WRD's Customer Service Group at 503-986-0801.

RECEIVED BY OWRD

MAR 09 2017

SALEM, OR

G-18480



# Land Use Information Form



**Oregon Water Resources Department**  
725 Summer Street NE, Suite A  
Salem, Oregon 97301-1266  
(503) 986-0900  
www.wrd.state.or.us

Applicant: Jordan  
First

Graham  
Last RECEIVED BY OWRD

Mailing Address: PO Box 5125

MAR 09 2017

Eugene City OR State 97405 Zip Daytime Phone: (541) 515-2474 SALEM, OR

## A. Land and Location

Please include the following information for all tax lots where water will be diverted (taken from its source), conveyed (transported), and/or used or developed. Applicants for municipal use, or irrigation uses within irrigation districts may substitute existing and proposed service-area boundaries for the tax-lot information requested below.

Township	Range	Section	¼ ¼	Tax Lot #	Plan Designation (e.g., Rural Residential/RR-5)	Water to be:	Proposed Land Use:
18	05	01	00	101, 106		<input type="checkbox"/> Diverted <input type="checkbox"/> Conveyed <input checked="" type="checkbox"/> Used	Farm Use
						<input type="checkbox"/> Diverted <input type="checkbox"/> Conveyed <input type="checkbox"/> Used	
						<input type="checkbox"/> Diverted <input type="checkbox"/> Conveyed <input type="checkbox"/> Used	
						<input type="checkbox"/> Diverted <input type="checkbox"/> Conveyed <input type="checkbox"/> Used	

List all counties and cities where water is proposed to be diverted, conveyed, and/or used or developed:

Lane

## B. Description of Proposed Use

Type of application to be filed with the Water Resources Department:

- Permit to Use or Store Water   
 Water Right Transfer   
 Permit Amendment or Ground Water Registration Modification  
 Limited Water Use License   
 Allocation of Conserved Water   
 Exchange of Water

Source of water:     Reservoir/Pond     Ground Water     Surface Water (name) \_\_\_\_\_

Estimated quantity of water needed: 20     cubic feet per second     gallons per minute     acre-feet

Intended use of water:     Irrigation     Commercial     Industrial     Domestic for \_\_\_\_\_ household(s)  
 Municipal     Quasi-Municipal     Instream     Other \_\_\_\_\_

Briefly describe:

low volume irrigation of crops.

G-18420

**Note to applicant:** If the Land Use Information Form cannot be completed while you wait, please have a local government representative sign the receipt at the bottom of the next page and include it with the application filed with the Water Resources Department. See bottom of Page 3. →

RECEIVED BY OWRD

MAR 09 2017

SALEM, OR

02-18480

# For Local Government Use Only

The following section must be completed by a planning official from each county and city listed unless the project will be located entirely within the city limits. In that case, only the city planning agency must complete this form. This deals only with the local land-use plan. Do not include approval for activities such as building or grading permits.

**Please check the appropriate box below and provide the requested information**

- Land uses to be served by the proposed water uses (including proposed construction) are allowed outright or are not regulated by your comprehensive plan. Cite applicable ordinance section(s): LANE CODE 16.212(3)(a)
- Land uses to be served by the proposed water uses (including proposed construction) involve discretionary land-use approvals as listed in the table below. (Please attach documentation of applicable land-use approvals which have already been obtained. Record of Action/land-use decision and accompanying findings are sufficient.) **If approvals have been obtained but all appeal periods have not ended, check "Being pursued."**

Type of Land-Use Approval Needed (e.g., plan amendments, rezones, conditional-use permits, etc.)	Cite Most Significant, Applicable Plan Policies & Ordinance Section References	Land-Use Approval:	
		<input type="checkbox"/> Obtained <input type="checkbox"/> Denied	<input type="checkbox"/> Being Pursued <input type="checkbox"/> Not Being Pursued
	<b>RECEIVED BY OWRD</b>	<input type="checkbox"/> Obtained <input type="checkbox"/> Denied	<input type="checkbox"/> Being Pursued <input type="checkbox"/> Not Being Pursued
	<b>MAR 09 2017</b>	<input type="checkbox"/> Obtained <input type="checkbox"/> Denied	<input type="checkbox"/> Being Pursued <input type="checkbox"/> Not Being Pursued
	<b>SALEM, OR</b>	<input type="checkbox"/> Obtained <input type="checkbox"/> Denied	<input type="checkbox"/> Being Pursued <input type="checkbox"/> Not Being Pursued

Local governments are invited to express special land-use concerns or make recommendations to the Water Resources Department regarding this proposed use of water below, or on a separate sheet.

FARM USE / RAISING & HARVESTING CROPS ALLOWED  
PER LANE CODE 16.212(3)(a)

Name: RAFAEL SEBBA, Title: SENIOR PLANNER  
 Signature: RCISIL Phone: 541-682-4620 Date: 03.06.2017  
 Government Entity: LANE COUNTY

**Note to local government representative:** Please complete this form or sign the receipt below and return it to the applicant. If you sign the receipt, you will have 30 days from the Water Resources Department's notice date to return the completed Land Use Information Form or WRD may presume the land use associated with the proposed use of water is compatible with local comprehensive plans.

**Receipt for Request for Land Use Information**

Applicant name: \_\_\_\_\_  
 City or County: \_\_\_\_\_ Staff contact: \_\_\_\_\_  
 Signature: \_\_\_\_\_ Phone: \_\_\_\_\_ Date: \_\_\_\_\_

G-18480



LAND MANAGEMENT DIVISION

Date Received:

RECEIVED MAR 06 2017

LAND USE APPLICATION - ADMINISTRATIVE
Land Use Compatibility Statement

PUBLIC WORKS DEPARTMENT 3050 N. DELTA HWY, EUGENE OR 97401 Planning: 682-3577

For Office Use Only: FILE # 509-PA17-05216 FEE: \$130.00

Applicant (print name): Karl Mueller, agent Jordan Graham For: Graham Landscape + Design / Carrrell family Farms / Graham Family Trust
Mailing address: PO Box 5125 Eugene OR 97405
Phone: Email:

Applicant Signature: [Handwritten Signature]

PROPERTY LOCATION

19 05 01 00101, 00106
Township Range Section Taxlot Subdivision/partition lot/parcel block
28292
28210 Carrrell Rd. Eugene OR 97402
Site address

The Land Use Compatibility Statement (LUCS) is the form used when a customer needs a written response from the Planning Program, including State permit sign-offs. It is intended to assist customers who have a question that can not be answered in 10 minutes by the Planner at the front desk.

In the space below, write the question/request you have for the Planner. Attach additional pages if necessary.

Requesting water right for outright
permitted use in E40 zone. Please see
site plan

RECEIVED BY OWRD

MAR 09 2017

SALEM, OR

G-18480

Date \_\_\_\_\_

(For staff use only)



Oregon Water Resources Department  
725 Summer Street NE, Suite A  
Salem, Oregon 97301-1266  
(503) 986-0900  
www.wrd.state.or.us

**WE ARE RETURNING YOUR APPLICATION FOR THE FOLLOWING REASON(S):**

- SECTION 1: \_\_\_\_\_
- SECTION 2: \_\_\_\_\_
- SECTION 3: \_\_\_\_\_
- SECTION 4: \_\_\_\_\_
- SECTION 5: \_\_\_\_\_
- SECTION 6: \_\_\_\_\_
- SECTION 7: \_\_\_\_\_
- SECTION 8: \_\_\_\_\_
- SECTION 9: \_\_\_\_\_
- Land Use Information Form \_\_\_\_\_
- Provide the legal description of: (1) the property from which the water is to be diverted, (2) any property crossed by the proposed ditch, canal or other work, and (3) any property on which the water is to be used as depicted on the map.
- Fees \_\_\_\_\_

RECEIVED BY OWRD

MAR 09 2017

SALEM, OR

MAP

- Permanent quality and drawn in ink
- Even map scale not less than 4" = 1 mile (example: 1" = 400 ft, 1" = 1320 ft, etc.)
- North Directional Symbol
- Township, Range, Section, Quarter/Quarter, Tax Lots
- Reference corner on map
- Location of each well, and/or dam if applicable, by reference to a recognized public land survey corner (distances north/south and east/west). Each well must be identified by a unique name and/or number.
- Indicate the area of use by Quarter/Quarter and tax lot clearly identified
- Number of acres per Quarter/Quarter and hatching to indicate area of use if for primary irrigation, supplemental irrigation, or nursery
- Location of main canals, ditches, pipelines or flumes (if well is outside of the area of use)
- Other \_\_\_\_\_

G-10400

**WATER WELL REPORT**  
STATE OF OREGON

LANE

**RECEIVED**

APR 5 1983

State Well No. 18s/5w-1a

17834

WATER RESOURCES DEPT. SALEM, OREGON

**(1) OWNER:**

Name Dick Vandehey  
Address 90570 Nadeau Rd.  
City Springfield State Oregon

**(2) TYPE OF WORK (check):**

New Well  Deepening  Reconditioning  Abandon

If abandonment, describe material and procedure in Item 12.

**(3) TYPE OF WELL:**

Rotary Air  Mud   Bored

**(4) PROPOSED USE (check):**

Domestic Irrigation  Thermal:  Industrial Test Well  Withdrawal  Municipal  Other  ReInjection

**(5) CASING INSTALLED:**

Steel  Threaded  Plastic  Welded  Gauge .250  
10" hole 180' Diam. from 0 ft. to 26 ft. Gauge .160  
6" Diam. from 26 ft. to 100 ft. Gauge

**LINER INSTALLED:**

"Diam. from ..... ft. to ..... ft. Gauge .....

**(6) PERFORATIONS:**

Perforated?  Yes  No  
Type of perforator used: torch  
Size of perforations 1/8" dia / 1/8" by 1/8" dia in.  
60 perforations from 80 to 100 ft.  
perforations from ..... ft. to ..... ft.  
perforations from ..... ft. to ..... ft.

**(7) SCREENS:**

Well screen installed?  Yes  No  
Manufacturer's Name simpson  
Type plastic Model No. 160RSI  
Diam. 8 Slot Size 1/8 Set from 80 ft. to 100 ft.  
Diam. .... Slot Size ..... Set from ..... ft. to ..... ft.

**(8) WELL TESTS:**

Drawdown is amount water level is lowered below static level  
A pump test made?  Yes  No If yes, by whom? driller  
30 gal/min. with 43 ft. drawdown after 4 1/2 hrs.  
Air test gal/min. with drill stem at ..... ft. .... hrs.  
Bailer test gal/min. with ..... ft. drawdown after ..... hrs.  
Discharge flow g.p.m.  
Temperature of water ..... Depth artesian flow encountered ..... ft.

**(9) CONSTRUCTION:**

Special standards: Yes  No   
Well seal—Material used cement  
Well sealed from land surface to 18 ft.  
Diameter of well bore to bottom of seal 10 in.  
Diameter of well bore below seal 6 in.  
Number of sacks of cement used in well seal 5 sacks  
How was cement grout placed? pressure grout

Was pump installed? ..... Type ..... HP ..... Depth ..... ft.  
Was a drive shoe used?  Yes  No Plugs ..... Size: location ..... ft.  
Did any strata contain unusable water?  Yes  No  
Type of Water? ..... depth of strata .....  
Method of sealing strata off .....  
Was well gravel packed?  Yes  No Size of gravel: .....  
Gravel placed from ..... ft. to ..... ft.

**(10) LOCATION OF WELL:**

County Lane Driller's well number .....  
NE 1/4 NE 1/4 Section 1 T. 18 R. 5W W.M.  
Tax Lot # ..... Lot ..... Blk ..... Subdivision .....  
Address at well location: Cantrell Rd.

**(11) WATER LEVEL: Completed well.**

Depth at which water was first found 72 ft.  
Static level 12 ft. below land surface. Date 3-14-83  
Artesian pressure ..... lbs. per square inch. Date .....

**(12) WELL LOG:**

Diameter of well below casing .....  
Depth drilled 100 ft. Depth of completed well 100 ft.  
Formation: Describe color, texture, grain size and structure of materials; and show thickness and nature of each stratum and aquifer penetrated, with at least one entry for each change of formation. Report each change in position of Static Water Level and indicate principal water-bearing strata.

MATERIAL	From	To	SWL
Top Soil	0	1	
Sonsolidated clay/ fine gravel	1	18	12
Soft gray shale/blue & gray	18	24	
Soft blue/gray shale & clay	24	42	
Soft clay/blue/gray shale	42	47	
Blue/gray shale & clay	47	78	
Blue/gray shale & clay	78	100	

RECEIVED BY OWRD

MAR 09 2017

SALEM, OR

Work started 3-14 19 83 Completed 3-18 19 83  
Date well drilling machine moved off of well 3-18 19 83

**Drilling Machine Operator's Certification:**

This well was constructed under my direct supervision. Materials used and information reported above are true to my best knowledge and belief.  
(Signed) Mike's Well Drilling Date 4/2 19 83  
(Drilling Machine Operator)

Drilling Machine Operator's License No. 917

**Water Well Contractor's Certification:**

This well was drilled under my jurisdiction and this report is true to the best of my knowledge and belief.  
Name Mike's Well Drilling  
(Person, firm or corporation) (Type or print)  
Address 84851 Prodan Lane Pleasant Hill, Ore.  
97401  
(Signed) Mike's Well Drilling  
(Water Well Contractor)  
Contractor's License No. 620 Date 4-2 19 83

NOTICE TO WATER WELL CONTRACTOR  
The original and first copy of this report are to be filed with the

WATER RESOURCES DEPARTMENT,  
SALEM, OREGON 97310  
within 30 days from the date of well completion.

SP12658-690

G-1848

EXHIBIT 'A'

A parcel of land lying in the Northwest 1/4 of Section 6, Township 18 South, Range 4 West of the Willamette Meridian and in the Northeast 1/4 of Section 1, Township 18 South, Range 5 West of the Willamette Meridian, said parcel being more particularly described as follows: Commencing at the East 1/4 corner of said Section 1; and run thence North 00° 10' 57" East along the Easterly line of said Section 1327.60 feet; thence North 89° 38' 05" West 186.75 feet to the true point of beginning; thence North 89° 38' 05" West 323.47 feet; thence North 00° 10' 57" East 325.00 feet; thence North 64° 45' 17" East 481.79 feet; thence North 43° 32' 03" East 600.89 feet; thence North 30° 00' 21" East 266.87 feet; thence North 06° 15' 58" West 485.93 feet to a point on the Southerly line of Cantrell Road; thence along said Southerly line South 89° 01' 53" East 30.24 feet; thence South 06° 15' 58" East 491.95 feet; thence South 30° 00' 21" West 280.25 feet; thence South 43° 32' 03" West 527.18 feet to a point on first said Easterly line of said Section 1; thence, along said line South 00° 10' 57" West 86.07 feet; thence South 44° 28' 59" West 73.24 feet; to a 5/8 inch iron rod; thence South 72° 20' 43" East 50.00 feet; thence South 17° 39' 17" West 60.00 feet; thence North 72° 20' 43" West 50.00 feet; thence South 17° 39' 17" West 391.61 feet to the true point of beginning, all in Lane County, Oregon.

RECEIVED BY OWRD

MAR 09 2017

SALEM, OR

LEGAL

G-18480

EXHIBIT 'A'

A parcel of land lying in the Northeast 1/4 of Section 1, Township 18 South, Range 5 West and the Northwest 1/4 of Section 6, Township 18 South, Range 4 West of the Willamette Meridian, said parcel being more particularly described as follows: Beginning at the East 1/4 corner of said Section 1; thence North 0° 10' 57" East 1327.60 feet to a 5/8" iron rod; thence North 89° 38' 05" West 186.75 feet to the true point of beginning; thence 89° 38' 05" West 323.47 feet to a 5/8" iron rod; thence South 89° 30' 22" West 567.06 feet to a point; thence North 1258.41 feet to a point; thence West 352.74 feet to a 5/8" iron rod; thence North 52° 50' 58" West 231.69 feet; thence North 289.76 feet to a point on the Southerly margin of County Road No. 323 (Cantrell Road); thence along said Southerly margin, North 89° 45' 45" East 537.41 feet; thence continuing along said Southerly margin, North 89° 49' 45" East 1082.64 feet to a 5/8" iron rod; thence continuing along said margin, South 89° 01' 53" East 446.06 feet to a 5/8" iron rod; thence leaving said Southerly margin, South 6° 15' 58" East 491.95 feet to a 5/8" iron rod; thence South 30° 00' 21" West 280.75 feet; thence South 43° 32' 03" West 527.18 feet to a 5/8" iron rod; thence South 0° 10' 57" West 86.07 feet to a 5/8" iron rod; thence South 44° 28' 59" West 73.24 feet to a 5/8" iron rod; thence South 72° 20' 43" East 50.00 feet; thence South 17° 39' 17" West 60.00 feet; thence North 72° 20' 43" West 50.00 feet; thence South 17° 39' 17" West 391.61 feet to the true point of beginning, all in Lane County, Oregon.

LESS AND EXCEPT: A parcel of land lying in the Northwest 1/4 of Section 6, Township 18 South, Range 4 West of the Willamette Meridian and in the Northeast 1/4 of Section 1, Township 18 South, Range 5 West of the Willamette Meridian, said parcel being more particularly described as follows: Commencing at the East 1/4 corner of said Section 1; and run thence North 00° 10' 57" East along the Easterly line of said Section 1327.60 feet; thence North 89° 38' 05" West 186.75 feet to the true point of beginning; thence North 89° 38' 05" West 323.47 feet; thence North 00° 10' 57" East 325.00 feet; thence North 64° 45' 17" East 481.79 feet; thence North 43° 32' 03" East 600.89 feet; thence North 30° 00' 21" East 266.87 feet; thence North 06° 15' 58" West 485.93 feet to a point on the Southerly line of Cantrell Road; thence along said Southerly line South 89° 01' 53" East 30.24 feet; thence South 06° 15' 58" East 491.95 feet; thence South 30° 00' 21" West 280.25 feet; thence South 43° 32' 03" West 527.18 feet to a point on first said Easterly line of said Section 1; thence, along said line South 00° 10' 57" West 86.07 feet; thence South 44° 28' 59" West 73.24 feet; to a 5/8 inch iron rod; thence South 72° 20' 43" East 50.00 feet; thence South 17° 39' 17" West 60.00 feet; thence North 72° 20' 43" West 50.00 feet; thence South 17° 39' 17" West 391.61 feet to the true point of beginning, all in Lane County, Oregon.

RECEIVED BY OWRD

MAR 09 2017

SALEM, OR

LEGAL

G-18420





**Well Log Query Results** *GPS points, where available are at the far right of the table. Click link to view on map*

Township: 18 S, Range: 05 W, Sections: 1

Well Log	T-R-S/ Q-Q-Q	Taxlot	Street of Well	Owner	Company	Special Standards	Well Type	First Water	Completed Depth	Static Water Level	Yield	Completed Date	Received Date	Bonded Constructor	Startcard
<a href="#">LANE 2334</a>	18.00S-5.00W-1 SE-NE	200-201	87340 DUKHOBOR RD	BARR, STEWART 87340 DUKHOBOR RD EUGENE OR 97402			W	69.00	125.00	27.0	17.0	09/17/1991	09/20/1991	CHRISTENSEN, PAUL CHRISTENSEN WELL DRILLING CO.	30458
<a href="#">LANE 2477</a>	18.00S-5.00W-1 NE-NE	100		PETERS, BILL 87525 CHERRY RIDGE RD EUGENE OR 97402			W	85.00	89.00	10.0	3.0	11/14/1992	12/15/1992	PAGE, DELL	47258
<a href="#">LANE 17833</a>	18.00S-5.00W-1 NE-NE			PETERS, C W			W	80.00	120.00	6.0	35.0	11/19/1987	12/02/1987	DAVIS, HORACE M DAVIS WELL DRILLING	
<a href="#">LANE 17833</a>	18.00S-5.00W-1			HUMMEL, PETER			W	20.00	200.00	45.0	5.0	06/13/1986	06/16/1986	FITCHER, CARLA	
<a href="#">LANE 17834</a>	18.00S-5.00W-1 NE-NE		CANTRELL RD.	VANDEHEY, DICK 90570 NADEAU RD SPRINGFIELD OR			W	72.00	100.00	12.0	30.0	03/18/1983	04/05/1983	PRODAN, MIKE	
<a href="#">LANE 17836</a>	18.00S-5.00W-1	606		SILLIMAN, JOE T 655 SWEETGUM EUGENE OR 97401			W	80.00	320.00		3.0	05/12/1981	05/23/1981	FITCHER, CARLA	
<a href="#">LANE 17836</a>	18.00S-5.00W-1			BENSON, KENNETH L			W	54.00	120.00	22.0	4.0	05/26/1976	06/24/1976	JONES, CASEY L	
<a href="#">LANE 17837</a>	18.00S-6.00W-1			BARR, STUART			W	185.00	225.00	-41.0	38.0	05/18/1977	05/20/1977	CHRISTENSEN, MARK W	
<a href="#">LANE 17838</a>	18.00S-5.00W-1			BENSON, EMIL L			W	176.00	197.00	110.0	12.0	10/30/1970	11/19/1970	GORDINIER, LLOYD E	
<a href="#">LANE 17839</a>	18.00S-5.00W-1			SUESS, C ROBERT 260 EAST 38TH EUGENE OR			W	0.00	103.00	37.0	42.0	09/16/1968	10/18/1968	PAGE, DELL	
<a href="#">LANE 17840</a>	18.00S-5.00W-1			FRANK, JOHN OR			W	0.00	143.00	64.0	25.0	06/24/1984	05/03/1984	CHRISTENSEN, MARK W	
<a href="#">LANE 17841</a>	18.00S-5.00W-1			BENSON, EMIL			W	0.00	141.00	82.0	25.0	10/23/1981	01/02/1982	HAYES, WAYNE HAYES & PAGE WELL DRILLING	
<a href="#">LANE 67466</a>	18.00S-5.00W-1 NE-NE	103	28292 CANTRELL RD	VANDEHAY, RICHARD 28292 CANTRELL RD EUGENE OR 97402			W	88.00	110.00	31.0	40.0	09/13/1999	09/24/1999	LOVING, DONALD J MID VALLEY DRILLING, INC.	124057

[Download Data](#)

RECEIVED BY OWRD

MAR 09 2017

SALEM, OR

G-18490



**Well Log Query Results** *GPS points, where available are at the far right of the table. Click link to view on map*

Township: 18 S, Range: 04 W, Sections: 6

Well Log	T-R-S/ Q-Q-Q	Taxlot	Street of Well	Owner	Company	Special Standards	Well Type	First Water	Completed Depth	Static Water Level	Yield	Completed Date	Received Date	Box Const
LANE 1375	18.00S-4.00W-6 NW-NW			PETERS, C W 28394 CANTRELL RD EUGENE OR 97401			W	280.00	300.00	45.0	7.0	10/27/1980	11/25/1980	HOLT
LANE 1379	18.00S-4.00W-6 SW-NE			TOWNSEND, ANDY RT 6 BOX 170 EUGENE OR 97402			W	35.00	55.00	21.0	50.0	07/30/1975	11/25/1975	H CLA CLAY DRILL
LANE 2088	18.00S-4.00W-6 NE-SE	1804	GREENHILL RD, EUGENE	RIGGS, FREDERICK V 82284 HILLVIEW CRESWELL OR 97426			W	218.00	240.00	167.0	6.0	05/31/1991	05/24/1991	JONES
LANE 3238	18.00S-4.00W-6 NE-SE	1804	TOP OF GREENHILL RD ON RIGHT	RIGGS, CINDY 87318 GREENHILL RD EUGENE OR 97402			W	60.00	240.00	33.0	2.0	08/28/1992	09/22/1992	JONES
LANE 3332	18.00S-4.00W-6 NE-SE	1604	TOP OF GREENHILL RD ON RIGHT	WILLIAMS, DUANE 88880 HEATHER CR SPRINGFIELD OR 97478			W	85.00	90.00	63.0	50.0	10/08/1992	10/21/1992	JONES
LANE 5084	18.00S-4.00W-6 NE-SW	901	87456 DUKHOBAR RD	HEDIN, C A PO BOX 21010 EUGENE OR 97402			W	180.00	448.00	40.0	3.0	08/12/1994	09/13/1994	PAGE
LANE 5085	18.00S-4.00W-6 NE-SW	501	87456 DUKHOBAR RD	HEDIN, C A PO BOX 21010 EUGENE OR 97402			W	280.00	443.00	80.0	2.0	08/24/1994	09/13/1994	PAGE
LANE 5133	18.00S-4.00W-6 NW-SE	1000		MUNDEL, LINDA 87378 DUKHABAR RD EUGENE OR 97402			W	208.00	220.00	104.0	30.0	09/15/1994	09/23/1994	LOV DON
LANE 16873	18.00S-4.00W-6	600	28678 CROW RD	TODD, ETHEL TOWNSEND 28579 CROW RD EUGENE OR 97402			W	57.00	84.00	50.0	30.0	08/23/1988	09/07/1988	PAGE
LANE 16874	18.00S-4.00W-6		28384 CROW RD	WINSTED, WILLIAM 28384 CROW RD EUGENE OR 97402			W	0.00	123.00	37.0	7.0	07/03/1988	08/06/1988	PAGE
LANE 16875	18.00S-4.00W-6 SW-NW			HILL, ART 1325 SKIPPER EUGENE OR 97404			W	49.00	100.00	9.0	30.0	04/18/1988	04/28/1988	HOLT
LANE 16876	18.00S-4.00W-6 NE-SE	1500	87392 GREENHILL RD	MCCULLOCH, STEVE 87392 GREENHILL RD EUGENE OR 97402			W	420.00	603.00	340.0	6.0	10/15/1992	11/08/1992	PAGE
LANE 16877	18.00S-4.00W-6	1300	DUKABER & CROW RD	HAYES, KEN 1970 WASHINGTON ST EUGENE OR			W	40.00	100.00	18.0	12.0	05/01/1981	05/28/1981	PIT CAJ
LANE 16878	18.00S-4.00W-6 SW-NE			CLARKE, RALPH H 2490 OLIVE ST EUGENE OR 97405			W	60.00	100.00	28.0	25.0	11/20/1979	12/13/1979	WIL FR.
LANE 16879	18.00S-4.00W-6			HEDIN, C A 1745 WEST 18TH EUGENE OR			W	100.00	277.00	75.0	2.0	02/21/1972	03/21/1972	PAGE
LANE 16880	18.00S-4.00W-6			BROWN, MR BILL 80 BOX 187			W	28.00	55.00	8.0	13.0	11/10/1971	01/02/1977	JONES

RECEIVED BY OWRD

MAR 09 2017

SALEM, OR

G-18420

LANE 16879	18.00S-4.00W-6			HEDIN, C A 1745 WEST 18TH EUGENE OR		W	100.00	277.00	75.0	2.0	02/21/1972	03/21/1972	PAGE
LANE 16880	18.00S-4.00W-6			BROWN, MR BILL PO BOX 167 EUGENE OR 97401		W	28.00	85.00	5.0	13.0	11/10/1976	01/02/1977	JONES
LANE 16881	18.00S-4.00W-6			BARR, STUART RT 6 EUGENE OR		W	0.00	104.00	49.0	3.0	10/02/1969	10/09/1969	PAGE
LANE 16882	18.00S-4.00W-6			FISK, C W RT 5 # 1195 EUGENE OR		W	0.00	100.00	20.0	20.0	03/07/1965	03/31/1969	WILSO GRC WA SYSTE
LANE 16883	18.00S-4.00W-6			BARR, STUART 2940 WEST 19TH EUGENE OR		W	0.00	63.00	13.0	10.0	07/17/1968	08/14/1968	PAGE
LANE 16884	18.00S-4.00W-6			FISK, CALVIN R 6 BOX 1195 EUGENE OR		W	0.00	195.00	5.0	35.0	09/16/1967	09/22/1967	JO DELE
LANE 16885	18.00S-4.00W-6			HESS, N O RT 5 BOX 1194 EUGENE OR		W	0.00	100.00	45.0	2.0	05/11/1964	05/13/1964	CHRIST MAI
LANE 16886	18.00S-4.00W-6 NW-NW			BAUMAN, BARRY RT 6 BOX 273 EUGENE OR		W	185.00	250.00	150.0	1.0	08/13/1975	08/27/1975	WIL FR
LANE 16887	18.00S-4.00W-6			MCKINNEY, STANLEY	V 87378 DUKHOBOR ROAD EUGENE OR 97402	W	102.00	115.00	47.0	10.0	08/20/1977	09/14/1977	LEE,
LANE 16888	18.00S-4.00W-6 NW-SW			SUTLEY, GARY ROUTE 6 BOX 1178 EUGENE OR		W	75.00	230.00	53.0	6.0	08/14/1975	11/25/1975	HA CLA
LANE 16889	18.00S-4.00W-6 SW-NE			TOWNSEND, ANDY ROUTE 6 BOX 170 EUGENE OR 97402		W	0.00	203.00	0.0		07/28/1976	11/25/1976	HA CLA
LANE 16890	18.00S-4.00W-6			FRANSWORTH, FRED	(55-335) RT 5 BOX 1143 EUGENE OR	W	0.00	62.00	16.0	11.0	03/07/1964	03/14/1964	CAF JAN
LANE 16891	18.00S-4.00W-6			MADISON, ALLEN W 28585 CROW ROAD EUGENE OR 97402		W	54.00	70.00	29.0	30.0	10/18/1977	12/15/1977	JONES
LANE 16892	18.00S-4.00W-6			FARNSWORTH, FRED	(55-235) RT 5 BOX 1143 EUGENE OR	W	0.00	152.00	0.0		02/28/1964	04/08/1964	CAF JAN
LANE 16893	18.00S-4.00W-6 SE-NW			SUTLEY, GARY RT 6 BOX 1179 EUGENE OR		W	180.00	230.00	47.0	20.0	05/02/1972	06/05/1972	HA CLA
LANE 16894	18.00S-4.00W-6 SE-NE			MALONE, JACK W 286 E 18TH ST EUGENE OR 97401		W	0.00	140.00	113.0	15.0	07/22/1970	08/03/1970	MIL HAR
LANE 16895	18.00S-4.00W-6 NE-SW	901		HEDIN, CARL A 87435 DUKHOBOR RD EUGENE OR 97402		W	70.00	133.00	57.5	19.0	09/09/1977	10/24/1977	PAGE
LANE 16896	18.00S-4.00W-6 NE-SE		GREEN HILL DR	BOND, DR GREEN HILL DR EUGENE OR		W	35.00	95.00	60.0	35.0	11/23/1973	12/10/1973	WIL FR
LANE 52528	18.00S-4.00W-6 SE-SE	1604	FIRST RT ON KELLMORE PAST LOT 1, TIMBER RIDGE	WATERBURY, NORM 86131 CHERCKEE DR EUGENE OR 97402		W	283.00	305.00	170.0	15.0	06/13/1997	07/01/1997	JONE CA CASEY WI DRIL
LANE 52523	18.00S-4.00W-6 SW-SE	1604	FIRST RT ON KELLMORE PAST LOT 1,	WATERBURY, NORM 86131 CHERCKEE DR		W	54.00	105.00	38.0	13.0	06/13/1997	07/01/1997	JONI CA CASEY

RECEIVED BY OWRD

MAR 09 2017

SALEM, OR

G-10480

LANE 52535	18.00S-4.00W-6 SE-SE	1604	FIRST RT ON KELLMORE PAST LOT 1, TIMBER RIDGE	WATERBURY, NORM 86131 CHEROKEE DR EUGENE OR 97402		W	283.00	305.00	170.0	15.0	06/13/1997	07/01/1997	JONE CA CASEY WI DRILL
LANE 52533	18.00S-4.00W-6 SW-SE	1604	FIRST RT ON KELLMORE PAST LOT 1, TIMBER RIDGE	WATERBURY, NORM 86131 CHEROKEE DR EUGENE OR 97402		W	94.00	105.00	38.0	13.0	06/13/1997	07/01/1997	JONE CA CASEY WI DRILL
LANE 55429	18.00S-4.00W-6 SE-SE	1604	1ST R PAST LOT 1, END OF KELLMORE, RIDGLN ESTATES	STINGRAY CONSTRUCTION PO BOX 5042 EUGENE OR 97405		W	175.00	307.00	145.0	18.0	11/19/1998	12/17/1998	JONE CA CASEY WI DRILL
LANE 56785	18.00S-4.00W-6 NE-SE	400	KELLMORE RD	SWARTZ, BARI 355 N GRAND ST EUGENE OR 97402		W	142.00	185.00	38.0	12.0	02/25/1999	03/10/1999	JONE CA CASEY WI DRILL
LANE 57472	18.00S-4.00W-6 NW-SE		87180 KELLMORE RD	TOOLSON, KAY 2822 MIRROR POND WAY EUGENE OR 97408		W	167.00	310.00	66.0	15.0	06/13/1999	09/24/1999	LOV DON MID V DRILL
LANE 58463	18.00S-4.00W-6 NW-SE	1800	87180 KELLMORE RD	TOOLSON, KAY 87180 KELLMORE RD EUGENE OR 97402		W	73.00	300.00	45.0	30.0	07/28/2000	08/07/2000	LOV DON MID V DRILL
LANE 59792	18.00S-4.00W-6 NW-SE	1402	28544 CROW RD, EUGENE (BEHIND)	SUTLEY, GARY PO BOX 295 DEXTER OR 97431		W	100.00	308.00	75.0	4.0	09/25/2000	10/02/2000	JONE CA CASEY WI DRILL
LANE 59893	18.00S-4.00W-6 NW-NW	305	87666 CHERRY RIDGE	PETERS, WILL 87666 CHERRY RIDGE EUGENE OR 97402		W		80.00	22.0	21.0	06/03/2001	08/09/2001	JONE CA CASEY WI DRILL
LANE 69918	18.00S-4.00W-6 SE-SE	1804	87318 GREENHILL ROAD	RIGGS, FRED 87318 GREENHILL ROAD EUGENE OR 97402		W	52.00	60.00	52.0	1.0	09/14/2001	08/14/2001	JONE CA CASEY WI DRILL
LANE 61618	18.00S-4.00W-6 SE-SW	1605	0.25 MILE DOWN HAZEL DEL ON LEFT	FRANK, MONICA 2727 LAWRENCE EUGENE OR 97405		W	172.00	110.00	30.0	60.0	10/08/2002	10/11/2002	JONE CA CASEY WI DRILL
LANE 61648	18.00S-4.00W-6 SE-SE	1804	87318 GREENHILL RD	RIGGS, FRED 87318 GREENHILL RD EUGENE OR 97402		W	259.00	220.00	196.3	18.0	09/10/2002	10/17/2002	CHRIST F CHRIS WI DRILL
LANE 64876	18.00S-4.00W-6 SE-NE	1500	87392 GREENHILL RD	FURSE, LINNE 87392 GREENHILL RD EUGENE OR 97402		W	203.00	265.00	180.0	30.0	08/02/2005	09/23/2005	LOV DON MID V DRILL
LANE 66011	18.00S-4.00W-6 NE-NW	303	87447 CHERRY RIDGE	WIDMER, THOMAS PO BOX 22723 EUGENE OR 97402		W	155.00	347.00	133.0	5.5	05/10/2006	05/12/2006	JONE CA CASEY WI DRILL
LANE 66840	18.00S-4.00W-6 SW-SW	1300	28364 CROW RD	WINSTED, WILLIAM 28364 CROW RD EUGENE OR 97402		W	80.00	90.00	39.0	50.0	10/09/2006	10/11/2006	JONE CA CASEY WI

RECEIVED BY OWRD

MAR 09 2017

SALEM, OR

G-18480

LANE 66011	18.00S-4.00W-8 NE-NW	303	87447 CHERRY RIDGE	WIDMER, THOMAS PO BOX 22723 EUGENE OR 97402						W	165.00	347.00	133.0	5.5	05/10/2008	05/12/2008	JONI CA CASEY WI DRILL
LANE 68840	18.00S-4.00W-8 SW-SW	1300	28364 CROW RD	WINSTED, WILLIAM 28364 CROW RD EUGENE OR 97402						W	80.00	90.00	39.0	50.0	10/09/2009	10/11/2009	JONI CA CASEY WI DRILL
LANE 70316 Exempt Use Map	18.00S-4.00W-8 NW-NW	314	SW OF 87580 CHERRY RIDGE RD	SOGGE, HEATHER 87580 CHERRY RIDGE RD EUGENE OR 97402						W	302.00	320.00	189.0	60.0	01/27/2010	01/29/2010	LOV DONAL MID V DRILL
LANE 70897 Exempt Use Map	18.00S-4.00W-8 NE-NW	311	87526 CHERRY RIDGE RD EUGENE, OR 97402-9283	TEMPLETON, SUSAN 90127 W. DEMMING RD ELMIRA OR 97437						W	170.00	280.00	156.0	50.0	09/08/2010	09/10/2010	JONI CA CASEY WI DRILL II
LANE 72326 Exempt Use Map	18.00S-4.00W-8 NE-NE	101	ACROSS FROM 28585 CROW RD, TOP OF HILL	NICHOLS, DARYL 87730 GREENHILL RD EUGENE OR 97402						W	77.00	103.00	33.0	50.0	02/27/2013	03/01/2013	JONI CA CASEY WI DRILL II
LANE 72328 Exempt Use Map	18.00S-4.00W-8 NE-NE	101	ACROSS FROM 28585 CROW RD, TOP OF HILL	NICHOLS, DARYL 87730 GREENHILL RD EUGENE OR 97402						W	77.00	103.00	33.0	50.0	02/27/2013	03/01/2013	JONI CA CASEY WI DRILL II
LANE 72569 Exempt Use Map	18.00S-4.00W-8 SW-SE	1604	87171 HAZEL DELL RD	TEXTER, JOHN 87171 HAZEL DELL RD EUGENE OR 97402						W	144.00	180.00	25.0	20.0	06/20/2013	06/28/2013	LOV DONAL MID V DRILL
LANE 73144	18.00S-4.00W-8 NW-NW	314	CHERRY RIDGE, HALFWAY UP HILL, STAY RIGHT AND RIGHT AGAIN. EUGENE, OREG	BLACKLEY, NATHAN PO BOX 25310 EUGENE OR 97402						W	115.00	323.00	82.0	1.5	05/14/2014	05/14/2014	JONI CA CASEY WI DRILL II
LANE 73314	18.00S-4.00W-8 NW-NW	314	CHERRY RIDGE RD, HALFWAY UP HILL, STAY RIGHT AND RIGHT AGAIN	BLACKLEY, NATHAN PO BOX 25310 EUGENE OR 97402						W	345.00	405.00	138.0	100.0	07/03/2014	08/11/2014	OLD SE WHITE WI DRILL
LANE 73872 Exempt Use Map	18.00S-4.00W-8 SW-SW	1300	28364 CROW ROAD EUGENE, OR 97402	KELLY, DAVID 28364 CROW ROAD EUGENE OR 97402						W	71.00	202.00	23.0	62.0	04/27/2015	06/02/2015	HOV JAN WEST DRILL
LANE 73873 Exempt Use Map	18.00S-4.00W-8 NE-SW	1300	28364 CROW RD, EUGENE, OR 97402	KELLY, DAVID 28364 CROW RD, EUGENE OR 97402						W	29.00	153.00	3.0	55.0	04/28/2015	08/02/2015	HOV JAN WEST DRILL
LANE 73874 Exempt Use Map	18.00S-4.00W-8 NE-SW	1300	28364 CROW ROAD, EUGENE OR 97402 JUST ACROSS FROM DUKHOBAR ROAD AC	KELLY, DAVID 28364 CROW ROAD EUGENE OR 97402						W	31.00	115.00	8.0	45.0	04/30/2015	08/02/2015	HOV JAN WEST DRILL
LANE 74438	18.00S-4.00W-8 NE-SE	1804	87330 GREENHILL RD	BUCKRIDGE, MIKE 87330 GREENHILL RD EUGENE OR 97402						W	255.00	290.00	208.0	3.5	03/29/2016	04/11/2016	LOV DONAL MID V DRILL

RECEIVED BY OWRD

MAR 09 2017

SALEM, OR

G-10490

Map		RD	EUGENE OR 97402											DRILL
LANE 70697 Exempt Use Map	18.00S-4.00W-6 NE-NW	311	87525 CHERRY RIDGERD EUGENE, OR 97402-8263	TEMPLETON, SUSAN 90127 W. DEMMING RD ELMIRA OR 97437		W	170.00	280.00	156.0	50.0	09/08/2010	09/10/2010	JONI CA CASEY WI DRILL II	
LANE 72326 Exempt Use Map	18.00S-4.00W-6 NE-NE	101	ACROSS FROM 28586 CROW RD; TOP OF HILL	NICHOLS, DARYL 87730 GREENHILL RD EUGENE OR 97402		W	77.00	103.00	33.0	50.0	02/27/2013	03/01/2013	JONI CA CASEY WI DRILL II	
LANE 72326 Exempt Use Map	18.00S-4.00W-6 NE-NE	101	ACROSS FROM 28586 CROW RD; TOP OF HILL	NICHOLS, DARYL 87730 GREENHILL RD EUGENE OR 97402		W	77.00	103.00	33.0	50.0	02/27/2013	03/01/2013	JONI CA CASEY WI DRILL II	
LANE 72589 Exempt Use Map	18.00S-4.00W-6 SW-SE	1004	87171 HAZEL DELL RD.	TEXTER, JOHN 87171 HAZEL DELL RD EUGENE OR 97402		W	144.00	160.00	25.0	20.0	05/20/2013	05/26/2013	LOV DONAL MID V DRILL	
LANE 73144	18.00S-4.00W-6 NW-NW	314	CHERRY RIDGE, HALFWAY UP HILL, STAY RIGHT AND RIGHT AGAIN, EUGENE, OREG	BLACKLEY, NATHAN PO BOX 25310 EUGENE OR 97402		W	115.00	323.00	62.0	1.5	05/14/2014	05/14/2014	JONI CA CASEY WI DRILL II	
LANE 73314	18.00S-4.00W-6 NW-NW	314	CHERRY RIDGE RD; HALFWAY UP HILL; STAY RIGHT AND RIGHT AGAIN	BLACKLEY, NATHAN PO BOX 25310 EUGENE OR 97402		W	345.00	405.00	138.0	100.0	07/03/2014	08/11/2014	OLD SE WHITE WI DRILL	
LANE 73872 Exempt Use Map	18.00S-4.00W-6 SW-SW	1300	28364 CROW ROAD EUGENE, OR 97402	KELLY, DAVID 28364 CROW ROAD EUGENE OR 97402		W	71.00	202.00	23.0	52.0	04/27/2015	06/02/2015	HOV JAI WEST DRILL	
LANE 73873 Exempt Use Map	18.00S-4.00W-6 NE-SW	1300	28364 CROW RD, EUGENE, OR 97402	KELLY, DAVID 28364 CROW RD, EUGENE OR 97402		W	29.00	163.00	3.0	55.0	04/28/2015	06/02/2015	HOV JAI WEST DRILL	
LANE 73874 Exempt Use Map	18.00S-4.00W-6 NE-SW	1300	28364 CROW ROAD, EUGENE OR 97402 JUST ACROSS FROM DUKHOBAR ROAD AC	KELLY, DAVID 28364 CROW ROAD EUGENE OR 97402		W	31.00	115.00	8.0	45.0	04/30/2015	06/02/2015	HOV JAI WEST DRILL	
LANE 74438	18.00S-4.00W-6 NE-SE	1004	87330 GREENHILL RD	BUCKRIDGE, MIKE 87330 GREENHILL RD, EUGENE OR 97402		W	255.00	290.00	206.0	3.5	03/29/2016	04/11/2016	LOV DONAL MID V DRILL	
LANE 74707	18.00S-4.00W-6 NE-NW	308	87580 CHERRY RIDGE	WHELESS, JON 87580 CHERRY RIDGE EUGENE OR 97402		W	328.00	330.00	134.0	1.0	09/09/2016	08/25/2016	LOV DONAL MID V DRILL	
LANE 74949	18.00S-4.00W-6 SW-NW	307	87580 CHERRY RIDGE RD EUGENE, OR 97402	WHELESS, JON 87580 CHERRY RIDGE RD EUGENE OR 97402		W	308.00	345.00	78.0	100.0	11/22/2016	11/22/2016	JONI CA CASEY WI DRILL II	

Download Data

RECEIVED BY OWRD

MAR 09 2017

SALEM, OR

G-10190

# Minimum Requirements Checklist

Minimum Requirements (OAR 690-310-0040, OAR 690-310-0050 & ORS 537.615)

## Include this checklist with the application

Check that each of the following items is included. The application will be returned if all required items are not included. If you have questions, please call the Water Rights Customer Service Group at (503) 986-0900.

- SECTION 1: applicant information and signature
- SECTION 2: property ownership
- SECTION 3: well development
- SECTION 4: water use
- SECTION 5: water management
- SECTION 6: storage of groundwater in a reservoir
- SECTION 7: use of stored groundwater from the reservoir
- SECTION 8: project schedule
- SECTION 9: within a district
- SECTION 10: remarks

RECEIVED BY OWRD

MAR 09 2017

SALEM, OR

- 
- Attach**
- Land Use Information Form with approval and signed receipt
  - Provide the legal description of: (1) the property crossed by the proposed ditch, canal or other work as depicted on the map. Example: A copy of the legal description of the property to be diverted, (2) any property crossed by the water is to be used for irrigation. Example: A copy of the insurance policy.
  - Fees - Amount enclosed: \$1900  
See the Department's Fee Schedule at [www.oregon.gov/owrd](http://www.oregon.gov/owrd) or call (503) 986-0900.
- Copy of app*
- 

### Provide a map and check that each of the following items is included:

- Permanent quality and drawn in ink
- Even map scale not less than 4" = 1 mile (example: 1" = 400 ft, 1" = 1320 ft, etc.)
- North Directional Symbol
- Township, Range, Section, Quarter/Quarter, Tax Lots
- Reference corner on map
- Location of each well, and/or dam if applicable, by reference to a recognized public land survey corner (distances north/south and east/west). Each well must be identified by a unique name and/or number.
- Indicate the area of use by Quarter/Quarter and tax lot clearly identified
- Number of acres per Quarter/Quarter and hatching to indicate area of use if for primary irrigation, supplemental irrigation, or nursery
- Location of main canals, ditches, pipelines or flumes (if well is outside of the area of use)
- Other \_\_\_\_\_

# Application for a Permit to Use Ground Water



Oregon Water Resources Department  
725 Summer Street NE, Suite A  
Salem, Oregon 97301-1266  
(503) 986-0900  
www.wrd.state.or.us

## SECTION 1: APPLICANT INFORMATION AND SIGNATURE

### Applicant Information

NAME Graham Landscape and Design Company c/o Jordan Graham			PHONE (HM) na
PHONE (WK) (541) 515-2474	CELL na		FAX na
ADDRESS PO Box 5125			
CITY Eugene	STATE OR	ZIP 97405	E-MAIL*

### Organization Information

NAME Cantrell Farms LLC/ Graham Family Trust			PHONE na	FAX na
ADDRESS PO Box 5125			CELL na	
CITY Eugene	STATE OR	ZIP 97405	E-MAIL*	

### Agent Information – The agent is authorized to represent the applicant in all matters relating to this application.

AGENT / BUSINESS NAME Karl Mueller			PHONE (541) 915-2411	FAX na
ADDRESS 370 Q. St.			CELL (541) 915-2411	
CITY Springfield	STATE OR	ZIP 97477	E-MAIL* onemuleteam@gmail.com	

Note: Attach multiple copies as needed

\* By providing an e-mail address, consent is given to receive all correspondence from the department electronically. (paper copies of the final order documents will also be mailed.)

RECEIVED BY OWRD


### By my signature below I confirm that I understand:

- I am asking to use water specifically as described in this application.
- Evaluation of this application will be based on information provided in the application.
- I cannot use water legally until the Water Resources Department issues a permit.
- Oregon law requires that a permit be issued before beginning construction of any proposed well, unless the use is exempt. Acceptance of this application does not guarantee a permit will be issued.
- If I get a permit, I must not waste water.
- If development of the water use is not according to the terms of the permit, the permit can be cancelled.
- The water use must be compatible with local comprehensive land-use plans.
- Even if the Department issues a permit, I may have to stop using water to allow senior water-right holders to get water to which they are entitled.

MAR 09 2017

SALEM, OR

I (we) affirm that the information contained in this application is true and accurate.

  
Applicant Signature

Jordan Graham  
Print Name and title if applicable

3/1/17  
Date

Applicant Signature

Print Name and title if applicable

Date

For Department Use		
App. No. <u>6-1848</u>	Permit No. _____	Date _____
Revised 2/1/2012 Ground Water/5 WR		



**SECTION 2: PROPERTY OWNERSHIP**

Please indicate if you own all the lands associated with the project from which the water is to be diverted, conveyed, and used.

RECEIVED BY OWRD

Yes

- There are no encumbrances.
- This land is encumbered by easements, rights of way, roads or other encumbrances.

MAR 09 2017

No

- I have a recorded easement or written authorization permitting access.
- I do not currently have written authorization or easement permitting access.
- Written authorization or an easement is not necessary, because the only affected lands I do not own are state-owned submersible lands, and this application is for irrigation and/or domestic use only (ORS 274.040).
- Water is to be diverted, conveyed, and/or used only on federal lands.

SALEM, OR

List the names and mailing addresses of all affected landowners (*attach additional sheets if necessary*).

none

***You must provide the legal description of: 1. The property from which the water is to be diverted, 2. Any property crossed by the proposed ditch, canal or other work, and 3. Any property on which the water is to be used as depicted on the map.***

**SECTION 3: WELL DEVELOPMENT**

WELL NO.	NAME OF NEAREST SURFACE WATER	IF LESS THAN 1 MILE:	
		DISTANCE TO NEAREST SURFACE WATER	ELEVATION CHANGE BETWEEN NEAREST SURFACE WATER AND WELL HEAD
Lane 17834	Coyote Creek		

Please provide any information for your existing or proposed well(s) that you believe may be helpful in evaluating your application. For existing wells, describe any previous alteration(s) or repair(s) not documented in the attached well log or other materials (*attach additional sheets if necessary*).

G-10480


**SECTION 3: WELL DEVELOPMENT, CONTINUED**

Total maximum rate requested: 15 gpm (each well will be evaluated at the maximum rate unless you indicate well-specific rates and annual volumes in the table below).

*Copy* The table below must be completed for each source to be evaluated or the application will be returned. If this is an existing well, the information may be found on the applicable well log. (If a well log is available, please submit it in addition to completing the table.) If this is a proposed well, or well-modification, consider consulting with a licensed well driller, geologist, or certified water right examiner to obtain the necessary information.

OWNER'S WELL NAME OR NO.	PROPOSED	EXISTING	WELL ID (WELL TAG) NO.* OR WELL LOG ID**	FLOWING ARTESIAN	CASING DIAMETER	CASING INTERVALS (IN FEET)	PERFORATED OR SCREENED INTERVALS (IN FEET)	SEAL INTERVALS (IN FEET)	MOST RECENT STATIC WATER LEVEL & DATE (IN FEET)	PROPOSED USE			
										SOURCE AQUIFER***	TOTAL WELL DEPTH	WELL-SPECIFIC RATE (GPM)	ANNUAL VOLUME (ACRE-FEET)
18/5W-1aa	<input type="checkbox"/>	<input checked="" type="checkbox"/>	17834	<input type="checkbox"/>	6"	6" to 26', 6" to 100'	80' to 100'	18'- (10/12)'	12' on	Top Soil 0-1, consolidated clay/fine gravel 1-18, soft gray shale blue/gray 18-24, Soft 24-42, soft clay/blue/gray shale 42-47, Blue/Gray shale and clay 47-78, Blue Gray shale and clay 78-100	100	15	20
	<input type="checkbox"/>	<input type="checkbox"/>		<input type="checkbox"/>									
	<input type="checkbox"/>	<input type="checkbox"/>		<input type="checkbox"/>									
	<input type="checkbox"/>	<input type="checkbox"/>		<input type="checkbox"/>									
	<input type="checkbox"/>	<input type="checkbox"/>		<input type="checkbox"/>									
	<input type="checkbox"/>	<input type="checkbox"/>		<input type="checkbox"/>									

RECEIVED BY OWRD  
MAR 09 2017  
SALEM, OR

	<input type="checkbox"/>	<input type="checkbox"/>		<input type="checkbox"/>										
--	--------------------------	--------------------------	--	--------------------------	--	--	--	--	--	--	--	--	--	---

- \* Licensed drillers are required to attach a Department-supplied Well Tag, with a unique Well ID or Well Tag Number to all new or newly altered wells. Landowners can request a Well ID for existing wells that do not have one. The Well ID is intended to serve as a unique identification number for each well.
- \*\* A well log ID (e.g. MARI 1234) is assigned by the Department to each log in the agency's well log database. A separate well log is required for each subsequent alteration of the well.
- \*\*\* Source aquifer examples: Troutdale Formation, gravel and sand, alluvium, basalt, bedrock, etc.

*100000*

RECEIVED BY OWRD

MAR 09 2017

SALEM, OR

	<input type="checkbox"/>	<input type="checkbox"/>		<input type="checkbox"/>										
--	--------------------------	--------------------------	--	--------------------------	--	--	--	--	--	--	--	--	--	--

- \* Licensed drillers are required to attach a Department-supplied Well Tag, with a unique Well ID or Well Tag Number to all new or newly altered wells. Landowners can request a Well ID for existing wells that do not have one. The Well ID is intended to serve as a unique identification number for each well.
- \*\* A well log ID (e.g. MARI 1234) is assigned by the Department to each log in the agency's well log database. A separate well log is required for each subsequent alteration of the well.
- \*\*\* Source aquifer examples: Troutdale Formation, gravel and sand, alluvium, basalt, bedrock, etc.

CEN-19

RECEIVED BY OWRD

MAR 09 2017

SALEM, OR

**SECTION 4: WATER USE**

USE	PERIOD OF USE	ANNUAL VOLUME (ACRE-FEET)
irrigation	January 1 to December 31	20

**Exempt Uses:** Please note that 15,000 gallons per day for single or group **domestic** purposes and 5,000 gallons per day for a single **industrial or commercial** purpose are exempt from permitting requirements.

**For irrigation use only:**

Please indicate the number of primary and supplemental acres to be irrigated (*must match map*).

Primary: approximately one Acres                      Supplemental: .5 acres (additional greenhouses/ outdoor space)  
Acres

List the Permit or Certificate number of the underlying primary water right(s): na

Indicate the maximum total number of acre-feet you expect to use in an irrigation season: 20

- If the use is **municipal or quasi-municipal**, attach **Form M**

- If the use is **domestic**, indicate the number of households: na

If the use is **mining**, describe what is being mined and the method(s) of extraction: na

RECEIVED BY OWRD

**SECTION 5: WATER MANAGEMENT**

MAR 09 2017

**A. Diversion and Conveyance**

What equipment will you use to pump water from your well(s)?

SALEM, OR

Pump (give horsepower and type): \_\_\_\_\_

Other means (describe): Existing pressure tank will connect to irrigation line which shall connect to drip emitters.

Provide a description of the proposed means of diversion, construction, and operation of the diversion works and conveyance of water. Existing pressure tank connecting to irrigation lines/drip emitters

**B. Application Method**

What equipment and method of application will be used? (e.g., drip, wheel line, high-pressure sprinkler)  
Drip Irrigation

**C. Conservation**

Please describe why the amount of water requested is needed and measures you propose to: prevent waste; measure the amount of water diverted; prevent damage to aquatic life and riparian habitat; prevent the discharge of contaminated water to a surface stream; prevent adverse impact to public uses of affected surface waters.

The amount requested is sufficient to support the planned irrigation activities on the subject parcel. The requested right is sufficient to meet anticipated demand/ need without causing depletion of local groundwater or surface water resources. Conservation measures shall include the use of drip irrigation minimizing the use of groundwater. The end user shall explore containment systems for crop growth which shall minimize energy, nutrient and fertilizer inputs.

G-18420

The farming methods utilized shall prevent damage to aquatic life, riparian habitat and shall prevent adverse impacts to surface waters.

**SECTION 6: STORAGE OF GROUND WATER IN A RESERVOIR**

If you would like to store ground water in a reservoir, complete this section (*if more than one reservoir, reproduce this section for each reservoir*).

Reservoir name: na Acreage inundated by reservoir: na

Use(s): na

Volume of Reservoir (acre-feet): \_\_\_\_\_ Dam height (feet, if excavated, write "zero"): \_\_\_\_\_

*Note: If the dam height is greater than or equal to 10.0' above land surface AND the reservoir will store 9.2 acre feet or more, engineered plans and specifications must be approved prior to storage of water.*

**SECTION 7: USE OF STORED GROUND WATER FROM THE RESERVOIR**

If you would like to use stored ground water from the reservoir, complete this section (*if more than one reservoir, reproduce this section for each reservoir*).

Annual volume (acre-feet): na

USE OF STORED GROUND WATER	PERIOD OF USE

**SECTION 8: PROJECT SCHEDULE**

RECEIVED BY OWRD

Date construction will begin: approximately 9/17

MAR 09 2017

Date construction will be completed: approximately 10/17

SALEM, OR

Date beneficial water use will begin: approximately 10/17

**SECTION 9: WITHIN A DISTRICT**

Check here if the point of diversion or place of use are located within or served by an irrigation or other water district.

Irrigation District Name	Address	
City	State	Zip

6-18420

## SECTION 10: REMARKS

Use this space to clarify any information you have provided in the application (*attach additional sheets if necessary*).

The applicant has provided:

RECEIVED BY OWRD

MAR 09 2017

SALEM, OR

**Land Use**

**Information Form**



**Oregon Water Resources Department**  
725 Summer Street NE, Suite A  
Salem, Oregon 97301-1266  
(503) 986-0900  
[www.wrd.state.or.us](http://www.wrd.state.or.us)

## NOTE TO APPLICANTS

In order for your application to be processed by the Water Resources Department (WRD), this Land Use Information Form must be completed by a local government planning official in the jurisdiction(s) where your water right will be used and developed. The planning official may choose to complete the form while you wait, or return the receipt stub to you. Applications received by WRD without the Land Use Form or the receipt stub will be returned to you. Please be aware that your application will not be approved without land use approval.

**This form is NOT required if:**

- 1) Water is to be diverted, conveyed, and/or used only on federal lands; **OR**
- 2) The application is for a water right transfer, allocation of conserved water, exchange, permit amendment, or ground water registration modification, and all of the following apply:
  - a) The existing and proposed water use is located entirely within lands zoned for exclusive farm-use or within an irrigation district;
  - b) The application involves a change in place of use only;
  - c) The change does not involve the placement or modification of structures, including but not limited to water diversion, impoundment, distribution facilities, water wells and well houses; and
  - d) The application involves irrigation water uses only.

## NOTE TO LOCAL GOVERNMENTS

The person presenting the attached Land Use Information Form is applying for or modifying a water right. The Water Resources Department (WRD) requires its applicants to obtain land-use information to be sure the water rights do not result in land uses that are incompatible with your comprehensive plan. Please complete the form or detach the receipt stub and return it to the applicant for inclusion in their water right application. You will receive notice once the applicant formally submits his or her request to the WRD. The notice will give more information about WRD's water rights process and provide additional comment opportunities. You will have 30 days from the date of the notice to complete the land-use form and return it to the WRD. If no land-use information is received from you within that 30-day period, the WRD may presume the

G-10480

land use associated with the proposed water right is compatible with your comprehensive plan. Your attention to this request for information is greatly appreciated by the Water Resources Department. If you have any questions concerning this form, please contact the WRD's Customer Service Group at 503-986-0801.

RECEIVED BY OWRD

MAR 09 2017

SALEM, OR

G-18480



# Land Use

## Information Form



**Oregon Water Resources Department**  
 725 Summer Street NE, Suite A  
 Salem, Oregon 97301-1266  
 (503) 986-0900  
 www.wrd.state.or.us

RECEIVED BY OW

MAR 09 2017

Applicant: Jordan  
First

Graham  
Last

Mailing Address: PO Box 5125

SALEM, OR

Eugene  
City

OR  
State

97405 Daytime Phone: (541) 515-2474  
Zip

### A. Land and Location

Please include the following information for all tax lots where water will be diverted (taken from its source), conveyed (transported), and/or used or developed. Applicants for municipal use, or irrigation uses within irrigation districts may substitute existing and proposed service-area boundaries for the tax-lot information requested below.

Township	Range	Section	¼ ¼	Tax Lot #	Plan Designation (e.g., Rural Residential/RR-5)	Water to be:			Proposed Land Use:
18	05	01	00	101, 106		<input type="checkbox"/> Diverted	<input type="checkbox"/> Conveyed	<input checked="" type="checkbox"/> Used	Farm Use
						<input type="checkbox"/> Diverted	<input type="checkbox"/> Conveyed	<input type="checkbox"/> Used	
						<input type="checkbox"/> Diverted	<input type="checkbox"/> Conveyed	<input type="checkbox"/> Used	
						<input type="checkbox"/> Diverted	<input type="checkbox"/> Conveyed	<input type="checkbox"/> Used	

List all counties and cities where water is proposed to be diverted, conveyed, and/or used or developed:

Lane

### B. Description of Proposed Use

Type of application to be filed with the Water Resources Department:

- Permit to Use or Store Water  
  Water Right Transfer  
  Permit Amendment or Ground Water Registration Modification  
 Limited Water Use License  
  Allocation of Conserved Water  
  Exchange of Water

Source of water:  Reservoir/Pond  
 Ground Water  
 Surface Water (name) \_\_\_\_\_

Estimated quantity of water needed: 20  
 cubic feet per second  
 gallons per minute  
 acre-feet

Intended use of water:  Irrigation  
 Commercial  
 Industrial  
 Domestic for \_\_\_\_\_ household(s)  
 Municipal  
 Quasi-Municipal  
 Instream  
 Other \_\_\_\_\_

Briefly describe:

low volume irrigation of crops.

G-18480

**Note to applicant:** If the Land Use Information Form cannot be completed while you wait, please have a local government representative sign the receipt at the bottom of the next page and include it with the application filed with the Water Resources Department. See bottom of Page 3. →

RECEIVED BY OWRD

MAR 09 2017

SALEM, OR

## For Local Government Use Only

The following section must be completed by a planning official from each county and city listed unless the project will be located entirely within the city limits. In that case, only the city planning agency must complete this form. This deals only with the local land-use plan. Do not include approval for activities such as building or grading permits.

**Please check the appropriate box below and provide the requested information**

- Land uses to be served by the proposed water uses (including proposed construction) are allowed outright or are not regulated by your comprehensive plan. Cite applicable ordinance section(s): \_\_\_\_\_.
- Land uses to be served by the proposed water uses (including proposed construction) involve discretionary land-use approvals as listed in the table below. (Please attach documentation of applicable land-use approvals which have already been obtained. Record of Action/land-use decision and accompanying findings are sufficient.) **If approvals have been obtained but all appeal periods have not ended, check "Being pursued."**

Type of Land-Use Approval Needed (e.g., plan amendments, rezones, conditional-use permits, etc.)	Cite Most Significant, Applicable Plan Policies & Ordinance Section References	Land-Use Approval:	
		<input type="checkbox"/> Obtained <input type="checkbox"/> Denied	<input type="checkbox"/> Being Pursued <input type="checkbox"/> Not Being Pursued
		<input type="checkbox"/> Obtained <input type="checkbox"/> Denied	<input type="checkbox"/> Being Pursued <input type="checkbox"/> Not Being Pursued
		<input type="checkbox"/> Obtained <input type="checkbox"/> Denied	<input type="checkbox"/> Being Pursued <input type="checkbox"/> Not Being Pursued
		<input type="checkbox"/> Obtained <input type="checkbox"/> Denied	<input type="checkbox"/> Being Pursued <input type="checkbox"/> Not Being Pursued
		<input type="checkbox"/> Obtained <input type="checkbox"/> Denied	<input type="checkbox"/> Being Pursued <input type="checkbox"/> Not Being Pursued

Local governments are invited to express special land-use concerns or make recommendations to the Water Resources Department regarding this proposed use of water below, or on a separate sheet.

**RECEIVED BY OWRD**

**MAR 09 2017**

**SALEM, OR**

Name: \_\_\_\_\_ Title: \_\_\_\_\_

Signature: \_\_\_\_\_ Phone: \_\_\_\_\_ Date: \_\_\_\_\_

Government Entity: \_\_\_\_\_

**Note to local government representative:** Please complete this form or sign the receipt below and return it to the applicant. If you sign the receipt, you will have 30 days from the Water Resources Department's notice date to return the completed Land Use Information Form or WRD may presume the land use associated with the proposed use of water is compatible with local comprehensive plans.



**Receipt for Request for Land Use Information**

Applicant name: \_\_\_\_\_

City or County: \_\_\_\_\_ Staff contact: \_\_\_\_\_

Signature: \_\_\_\_\_ Phone: \_\_\_\_\_ Date: \_\_\_\_\_

G-18480

Date \_\_\_\_\_

(For staff use only)



Oregon Water Resources Department  
725 Summer Street NE, Suite A  
Salem, Oregon 97301-1266  
(503) 986-0900  
www.wrd.state.or.us

**WE ARE RETURNING YOUR APPLICATION FOR THE FOLLOWING REASON(S):**

- SECTION 1: \_\_\_\_\_
- SECTION 2: \_\_\_\_\_
- SECTION 3: \_\_\_\_\_
- SECTION 4: \_\_\_\_\_
- SECTION 5: \_\_\_\_\_
- SECTION 6: \_\_\_\_\_
- SECTION 7: \_\_\_\_\_
- SECTION 8: \_\_\_\_\_
- SECTION 9: \_\_\_\_\_

Land Use Information Form \_\_\_\_\_

Provide the legal description of: (1) the property from which the water is to be diverted, (2) any property crossed by the proposed ditch, canal or other work, and (3) any property on which the water is to be used as depicted on the map.

Fees \_\_\_\_\_

RECEIVED BY OWRD

MAR 09 2017

SALEM, OR

**MAP**

- Permanent quality and drawn in ink
- Even map scale not less than 4" = 1 mile (example: 1" = 400 ft, 1" = 1320 ft, etc.)
- North Directional Symbol
- Township, Range, Section, Quarter/Quarter, Tax Lots
- Reference corner on map
- Location of each well, and/or dam if applicable, by reference to a recognized public land survey corner (distances north/south and east/west). Each well must be identified by a unique name and/or number.
- Indicate the area of use by Quarter/Quarter and tax lot clearly identified
- Number of acres per Quarter/Quarter and hatching to indicate area of use if for primary irrigation, supplemental irrigation, or nursery
- Location of main canals, ditches, pipelines or flumes (if well is outside of the area of use)
- Other \_\_\_\_\_

**WATER WELL REPORT**  
STATE OF OREGON

**LANE**  
**17834**

**RECEIVED**

APR 5 1983

State Well No. 18s/5w-1aa

**WATER RESOURCES DEPT.**  
**SALEM, OREGON**

State Permit No. \_\_\_\_\_

**(1) OWNER:**

Name Dick Vandehey  
Address 90570 Nadeau Rd.  
City Springfield State Oregon

**(2) TYPE OF WORK (check):**

New Well  Deepening  Reconditioning  Abandon

If abandonment, describe material and procedure in Item 12.

**(3) TYPE OF WELL:**

Rotary Air  Driven   
Mud  Dug   
 Bored

**(4) PROPOSED USE (check):**

Domestic  Industrial  Municipal   
Irrigation  Test Well  Other   
Thermal: Withdrawal  ReInjection

**(5) CASING INSTALLED:**

10" hole 100'  
6" Diam. from 0 ft. to 26 ft. Gauge 250  
6" Diam. from 26 ft. to 100 ft. Gauge 160

**LINER INSTALLED:**

"Diam. from \_\_\_\_\_ ft. to \_\_\_\_\_ ft. Gauge \_\_\_\_\_

**(6) PERFORATIONS:**

Perforated?  Yes  No  
Type of perforator used: torch  
Size of perforations 1/8" to 3/8" in.  
60 perforations from 80 to 100 ft.  
perforations from \_\_\_\_\_ ft. to \_\_\_\_\_ ft.  
perforations from \_\_\_\_\_ ft. to \_\_\_\_\_ ft.

**(7) SCREENS:**

Well screen installed?  Yes  No  
Manufacturer's Name Simpson  
Type plastic Model No. 160RSI  
Diam. 8 Slot Size 1/8 Set from 80 ft. to 100 ft.  
Diam. \_\_\_\_\_ Slot Size \_\_\_\_\_ Set from \_\_\_\_\_ ft. to \_\_\_\_\_ ft.

**(8) WELL TESTS:**

Drawdown is amount water level is lowered below static level  
pump test made?  Yes  No If yes, by whom? driller  
30 gal/min. with 43 ft. drawdown after 4 1/2 hrs.  
Air test \_\_\_\_\_ gal/min. with drill stem at \_\_\_\_\_ ft. \_\_\_\_\_ hrs.  
Bailer test \_\_\_\_\_ gal/min. with \_\_\_\_\_ ft. drawdown after \_\_\_\_\_ hrs.  
Discharge flow \_\_\_\_\_ g.p.m.  
Temperature of water \_\_\_\_\_ Depth artesian flow encountered \_\_\_\_\_ ft.

**(9) CONSTRUCTION:**

Special standards: Yes  No   
Well seal—Material used cement  
Well sealed from land surface to 18 ft.  
Diameter of well bore to bottom of seal 10 in.  
Diameter of well bore below seal 6 in.  
Number of sacks of cement used in well seal 6 sacks  
How was cement grout placed? pressure grout  
Was pump installed? \_\_\_\_\_ Type \_\_\_\_\_ HP \_\_\_\_\_ Depth \_\_\_\_\_ ft.  
Was a drive shoe used?  Yes  No Plugs \_\_\_\_\_ Size: location \_\_\_\_\_ ft.  
Did any strata contain unusable water?  Yes  No  
Type of Water? \_\_\_\_\_ depth of strata \_\_\_\_\_  
Method of sealing strata off \_\_\_\_\_  
Was well gravel packed?  Yes  No Size of gravel: \_\_\_\_\_  
Gravel placed from \_\_\_\_\_ ft. to \_\_\_\_\_ ft.

**(10) LOCATION OF WELL:**

County Lane Driller's well number \_\_\_\_\_  
NE 1/4 NE 1/4 Section 1 T. 18 R. 5W W.M. \_\_\_\_\_  
Tax Lot # \_\_\_\_\_ Lot \_\_\_\_\_ Blk \_\_\_\_\_ Subdivision \_\_\_\_\_  
Address at well location: Cantrell Rd.

**(11) WATER LEVEL: Completed well.**

Depth at which water was first found 72 ft.  
Static level 12 ft. below land surface. Date 3-14-83  
Artesian pressure \_\_\_\_\_ lbs. per square inch. Date \_\_\_\_\_

**(12) WELL LOG:**

Diameter of well below casing \_\_\_\_\_  
Depth drilled 100 ft. Depth of completed well 100 ft.  
Formation: Describe color, texture, grain size and structure of materials; and show thickness and nature of each stratum and aquifer penetrated, with at least one entry for each change of formation. Report each change in position of Static Water Level and indicate principal water-bearing strata.

MATERIAL	From	To	SWL
Top Soil	0	1	
Sonsolidated clay/ fine gravel	1	18	12
Soft gray shale/blue & gray	18	24	
Soft blue/gray shale & clay	24	42	
Soft clay/blue/gray shale	42	47	
Blue/gray shale & clay	47	78	
Blue/gray shale & clay	78	100	

RECEIVED BY OWRD

MAR 09 2017

Work started 3-14 83 Completed 3-18 83  
Date well drilling machine moved off of well 3-18 83

**Drilling Machine Operator's Certification:**

This well was constructed under my direct supervision. Materials used and information reported above are true to my best knowledge and belief.  
(Signed) Mike Ouden Date 4/2, 19 83  
(Drilling Machine Operator)

Drilling Machine Operator's License No. 917

**Water Well Contractor's Certification:**

This well was drilled under my jurisdiction and this report is true to the best of my knowledge and belief.

Name Mike's Well Drilling  
(Person, firm or corporation) (Type or print)

Address 84851 Prodan Lane Pleasant Hill, Ore.  
97401

(Signed) Mike Ouden  
(Water Well Contractor)

Contractor's License No. 620 Date 4-2, 19 83

NOTICE TO WATER WELL CONTRACTOR  
The original and first copy of this report are to be filed with the

WATER RESOURCES DEPARTMENT,  
SALEM, OREGON 97310  
within 30 days from the date of well completion.

SP\*12658-690

G-18420

EXHIBIT 'A'

A parcel of land lying in the Northwest 1/4 of Section 6, Township 18 South, Range 4 West of the Willamette Meridian and in the Northeast 1/4 of Section 1, Township 18 South, Range 5 West of the Willamette Meridian, said parcel being more particularly described as follows: Commencing at the East 1/4 corner of said Section 1; and run thence North 00° 10' 57" East along the Easterly line of said Section 1327.60 feet; thence North 89° 38' 05" West 186.75 feet to the true point of beginning; thence North 89° 38' 05" West 323.47 feet; thence North 00° 10' 57" East 325.00 feet; thence North 64° 45' 17" East 481.79 feet; thence North 43° 32' 03" East 600.89 feet; thence North 30° 00' 21" East 266.87 feet; thence North 06° 15' 58" West 485.93 feet to a point on the Southerly line of Cantrell Road; thence along said Southerly line South 89° 01' 53" East 30.24 feet; thence South 06° 15' 58" East 491.95 feet; thence South 30° 00' 21" West 280.25 feet; thence South 43° 32' 03" West 527.18 feet to a point on first said Easterly line of said Section 1; thence, along said line South 00° 10' 57" West 86.07 feet; thence South 44° 28' 59" West 73.24 feet; to a 5/8 inch iron rod; thence South 72° 20' 43" East 50.00 feet; thence South 17° 39' 17" West 60.00 feet; thence North 72° 20' 43" West 50.00 feet; thence South 17° 39' 17" West 391.61 feet to the true point of beginning, all in Lane County, Oregon.

RECEIVED BY OWRD

MAR 09 2017

SALEM, OR

LEGAL

G-18480

EXHIBIT 'A'

A parcel of land lying in the Northeast 1/4 of Section 1, Township 18 South, Range 5 West and the Northwest 1/4 of Section 6, Township 18 South, Range 4 West of the Willamette Meridian, said parcel being more particularly described as follows: Beginning at the East 1/4 corner of said Section 1; thence North 0° 10' 57" East 1327.60 feet to a 5/8" iron rod; thence North 89° 38' 05" West 186.75 feet to the true point of beginning; thence 89° 38' 05" West 323.47 feet to a 5/8" iron rod; thence South 89° 30' 22" West 567.06 feet to a point; thence North 1258.41 feet to a point; thence West 352.74 feet to a 5/8" iron rod; thence North 52° 50' 58" West 231.69 feet; thence North 289.76 feet to a point on the Southerly margin of County Road No. 323 (Cantrell Road); thence along said Southerly margin, North 89° 45' 45" East 537.41 feet; thence continuing along said Southerly margin, North 89° 49' 45" East 1082.64 feet to a 5/8" iron rod; thence continuing along said margin, South 89° 01' 53" East 446.06 feet to a 5/8" iron rod; thence leaving said Southerly margin, South 6° 15' 58" East 491.95 feet to a 5/8" iron rod; thence South 30° 00' 21" West 280.75 feet; thence South 43° 32' 03" West 527.18 feet to a 5/8" iron rod; thence South 0° 10' 57" West 86.07 feet to a 5/8" iron rod; thence South 44° 28' 59" West 73.24 feet to a 5/8" iron rod; thence South 72° 20' 43" East 50.00 feet; thence South 17° 39' 17" West 60.00 feet; thence North 72° 20' 43" West 50.00 feet; thence South 17° 39' 17" West 391.61 feet to the true point of beginning, all in Lane County, Oregon.

LESS AND EXCEPT: A parcel of land lying in the Northwest 1/4 of Section 6, Township 18 South, Range 4 West of the Willamette Meridian and in the Northeast 1/4 of Section 1, Township 18 South, Range 5 West of the Willamette Meridian, said parcel being more particularly described as follows: Commencing at the East 1/4 corner of said Section 1; and run thence North 00° 10' 57" East along the Easterly line of said Section 1327.60 feet; thence North 89° 38' 05" West 186.75 feet to the true point of beginning; thence North 89° 38' 05" West 323.47 feet; thence North 00° 10' 57" East 325.00 feet; thence North 64° 45' 17" East 481.79 feet; thence North 43° 32' 03" East 600.89 feet; thence North 30° 00' 21" East 266.87 feet; thence North 06° 15' 58" West 485.93 feet to a point on the Southerly line of Cantrell Road; thence along said Southerly line South 89° 01' 53" East 30.24 feet; thence South 06° 15' 58" East 491.95 feet; thence South 30° 00' 21" West 280.25 feet; thence South 43° 32' 03" West 527.18 feet to a point on first said Easterly line of said Section 1; thence, along said line South 00° 10' 57" West 86.07 feet; thence South 44° 28' 59" West 73.24 feet; to a 5/8 inch iron rod; thence South 72° 20' 43" East 50.00 feet; thence South 17° 39' 17" West 60.00 feet; thence North 72° 20' 43" West 50.00 feet; thence South 17° 39' 17" West 391.61 feet to the true point of beginning, all in Lane County, Oregon.

RECEIVED BY OWRD

MAR 09 2017

SALEM, OR

LEGAL

G-18480



**Well Log Query Results** *GPS points, where available are at the far right of the table. Click link to view on map*

Township: 18 S, Range: 05 W, Sections: 1

Well Log	T-R-S/ Q-Q-Q	Taxlot	Street of Well	Owner	Company	Special Standards	Well Type	First Water	Completed Depth	Static Water Level	Yield	Completed Date	Received Date	Bonded Constructor	Stricard
<a href="#">LANE 2334</a>	18.00S-5.00W-1 SE-NE	200-201	87340 DUKHOBOR RD	BARR, STEWART 87340 DUKHOBOR RD EUGENE OR 97402			W	89.00	125.00	27.0	17.0	09/17/1991	09/20/1991	CHRISTENSEN, PAUL CHRISTENSEN WELL DRILLING CO.	30468
<a href="#">LANE 3477</a>	18.00S-5.00W-1 NE-NE	100		PETERS, BILL 87525 CHERRY RIDGE RD EUGENE OR 97402			W	85.00	89.00	10.0	3.0	11/14/1992	12/15/1992	PAGE, DELL	47256
<a href="#">LANE 17932</a>	18.00S-5.00W-1 NE-NE			PETERS, C W			W	80.00	120.00	8.0	35.0	11/18/1987	12/02/1987	DAVIS, HORACE M DAVIS WELL DRILLING	
<a href="#">LANE 17833</a>	18.00S-5.00W-1			HUMMEL, PETER			W	20.00	200.00	145.0	5.0	08/19/1986	08/18/1986	PITCHER, CARL A	
<a href="#">LANE 17834</a>	18.00S-5.00W-1 NE-NE		CANTRELL RD.	VANDEHEY, DICK 90570 NADEAU RD SPRINGFIELD OR			W	72.00	100.00	12.0	30.0	02/18/1983	04/05/1983	PROGAN, MIKE	
<a href="#">LANE 17835</a>	18.00S-5.00W-1	606		SILLIMAN, JOE T 655 SWEETGUM EUGENE OR 97401			W	80.00	320.00		3.0	05/12/1981	05/23/1981	PITCHER, CARL A	
<a href="#">LANE 17836</a>	18.00S-5.00W-1			BENSON, KENNETH L			W	54.00	120.00	22.0	4.0	05/28/1976	05/24/1976	JONES, CASEY L	
<a href="#">LANE 17837</a>	18.00S-5.00W-1			BARR, STUART			W	185.00	225.00	41.0	38.0	05/18/1977	05/20/1977	CHRISTENSEN, MARK W	
<a href="#">LANE 17838</a>	18.00S-5.00W-1			BENSON, EMIL L			W	176.00	197.00	110.0	12.0	10/30/1970	11/19/1970	GORDINER, LLOYD E	
<a href="#">LANE 17829</a>	18.00S-5.00W-1			SUESS, C ROBERT 200 EAST 38TH EUGENE OR			W	0.00	103.00	37.0	42.0	03/16/1968	10/18/1968	PAGE, DELL	
<a href="#">LANE 17840</a>	18.00S-5.00W-1			FRANK, JOHN OR			W	0.00	143.00	84.0	25.0	06/24/1964	05/03/1964	CHRISTENSEN, MARK W	
<a href="#">LANE 17841</a>	18.00S-5.00W-1			BENSON, EMIL			W	0.00	141.00	82.0	25.0	10/23/1961	01/02/1962	HAYES, WAYNE HAYES & PAGE WELL DRILLING	
<a href="#">LANE 57426</a>	18.00S-5.00W-1 NE-NE	103	28292 CANTRELL RD.	VANDEHAY, RICHARD 28292 CANTRELL RD EUGENE OR 97402			W	88.00	110.00	31.0	40.0	09/13/1999	09/24/1999	LOVING, DONALD J MID VALLEY DRILLING, INC.	124057

[Download Data](#)

RECEIVED BY OWRD

MAR 09 2017

SALEM, OR

G-18480





**Well Log Query Results** *GPS points, where available are at the far right of the table. Click link to view on map*

Township: 18 S, Range: 04 W, Sections: 6

Well Log	T-R-S/ QQ-Q	Taxlot	Street of Well	Owner	Company	Special Standards	Well Type	First Water	Completed Depth	Static Water Level	Yield	Completed Date	Received Date	Bot Const
LANE 1375	18.00S-4.00W-6 NW-NW			PETERS, C W 28294 CANTRELL RD EUGENE OR 97401			W	280.00	300.00	45.0	7.0	10/27/1980	11/25/1980	HOLT
LANE 1378	18.00S-4.00W-6 SW-NE			TOWNSEND, ANDY RT 6 BOX 170 EUGENE OR 97402			W	35.00	55.00	21.0	50.0	07/30/1975	11/25/1975	HA CLAY DRILL
LANE 2086	18.00S-4.00W-6 NE-SE	1804	GREENHILL RD, EUGENE	RIGGS, FREDERICK V 82284 HILLVIEW CRESWELL OR 97426			W	218.00	240.00	167.0	8.0	05/31/1991	08/24/1991	JONES
LANE 3229	18.00S-4.00W-6 NE-SE	1804	TOP OF GREENHILL RD ON RIGHT	RIGGS, CINDY 87318 GREENHILL RD EUGENE OR 97402			W	80.00	240.00	33.0	2.0	09/28/1992	09/22/1992	JONES
LANE 3332	18.00S-4.00W-6 NE-SE	1804	TOP OF GREENHILL RD ON RIGHT	WILLIAMS, DUANE 88080 HEATHER DR SPRINGFIELD OR 97478			W	85.00	90.00	83.0	50.0	10/09/1992	10/21/1992	JONES
LANE 6084	18.00S-4.00W-6 NE-SW	901	87456 DUKHOBAR RD	HEDIN, C A PO BOX 21010 EUGENE OR 97402			W	180.00	448.00	40.0	3.0	08/12/1994	09/13/1994	PAGE
LANE 6085	18.00S-4.00W-6 NE-SW	901	87456 DUKHOBAR RD	HEDIN, C A PO BOX 21010 EUGENE OR 97402			W	280.00	443.00	80.0	2.0	08/24/1994	09/13/1994	PAGE
LANE 6133	18.00S-4.00W-6 NW-SE	1000		MUNDEL, LINDA 87378 DUKHABAR RD EUGENE OR 97402			W	205.00	220.00	104.0	30.0	09/15/1994	09/23/1994	LOW DOWN
LANE 16879	18.00S-4.00W-6	600	28578 CROW RD	TODD, ETHEL TOWNSEND 28578 CROW RD EUGENE OR 97402			W	67.00	84.00	60.0	30.0	08/23/1988	09/07/1988	PAGE
LANE 16879	18.00S-4.00W-6		28384 CROW RD	WINSTED, WILLIAM 28384 CROW RD EUGENE OR 97402			W	0.00	123.00	37.0	7.0	07/03/1988	08/08/1988	PAGE
LANE 16879	18.00S-4.00W-6 SW-NW			HILL, ART 1325 SKIPPER EUGENE OR 97404			W	49.00	100.00	9.0	30.0	04/18/1988	04/28/1988	HOLT
LANE 16879	18.00S-4.00W-6 NE-SE	1500	87392 GREENHILL RD	MCCULLOCH, STEVE 87392 GREENHILL RD EUGENE OR 97402			W	420.00	603.00	340.0	6.0	10/15/1982	11/08/1982	PAGE
LANE 16877	18.00S-4.00W-6	1300	DUKABER & CROW RD	HAYES, KEN 1970 WASHINGTON ST EUGENE OR			W	40.00	160.00	18.0	12.0	05/01/1981	05/28/1981	PITC CAI
LANE 16879	18.00S-4.00W-6 SW-NE			CLARKE, RALPH H 2490 OLIVE ST EUGENE OR 97405			W	60.00	100.00	23.0	25.0	11/23/1979	12/13/1979	WIL FR
LANE 16879	18.00S-4.00W-6			HEDIN, C A 1745 WEST 18TH EUGENE OR			W	100.00	277.00	75.0	2.0	02/21/1972	03/21/1972	PAGE
LANE 16899	18.00S-4.00W-6			BROWN, MR BILL PO BOX 157			W	24.00	35.00	0.0	12.0	11/18/1978	11/23/1978	JONES

RECEIVED BY OWRD

MAR 09 2017

SALEM, OR

G-194180

LANE 16879	18.00S-4.00W-6			HEDIN, C.A. 1745 WEST 18TH EUGENE OR		W	100.00	277.00	75.0	2.0	02/21/1972	03/21/1972	PAGE
LANE 16880	18.00S-4.00W-6			BROWN, MR BILL PO BOX 167 EUGENE OR 97401		W	25.00	85.00	5.0	13.0	11/10/1976	01/03/1977	JONES
LANE 16881	18.00S-4.00W-6			BARR, STUART RT 5 EUGENE OR		W	0.00	104.00	49.0	3.0	10/02/1969	10/08/1969	PAGE
LANE 16882	18.00S-4.00W-6			FISK, C.W. RT 5 # 1195 EUGENE OR		W	0.00	100.00	29.0	20.0	08/07/1966	03/31/1969	WILSON GRC WA SYSTEM
LANE 16883	18.00S-4.00W-6			BARR, STUART 2940 WEST 19TH EUGENE OR		W	0.00	63.00	13.0	10.0	07/17/1968	08/14/1968	PAGE
LANE 16884	18.00S-4.00W-6			FISK, CALVIN R 5 BOX 1195 EUGENE OR		W	5.00	195.00	5.0	35.0	09/16/1967	09/22/1967	JOHN DELB
LANE 16885	18.00S-4.00W-6			HESS, N O RT 5 BOX 1194 EUGENE OR		W	0.00	100.00	48.0	2.0	05/11/1954	05/13/1954	CHRIST MAI
LANE 16886	18.00S-4.00W-6 NW-NW			BAUMAN, BARRY RT 5 BOX 273 EUGENE OR		W	185.00	250.00	150.0	1.0	08/13/1975	08/27/1975	WILSON FR
LANE 16887	18.00S-4.00W-6			MCKINNEY, STANLEY	V 87378 DUKHOBOR ROAD EUGENE OR 97402	W	102.00	115.00	47.0	10.0	08/20/1977	09/14/1977	LEE
LANE 16888	18.00S-4.00W-6 NW-SW			SUTLEY, GARY ROUTE 6 BOX 1178 EUGENE OR		W	75.00	280.00	53.0	6.0	08/14/1976	11/25/1975	HA CLA
LANE 16889	18.00S-4.00W-6 SW-NE			TOWNSEND, ANDY ROUTE 6 BOX 170 EUGENE OR 97402		W	0.00	203.00	0.0		07/28/1975	11/25/1975	HA CLA
LANE 16890	18.00S-4.00W-6			FRANSWORTH, FRED	(55-305) RT 5 BOX 1143 EUGENE OR	W	0.00	62.00	15.0	11.0	03/07/1964	08/14/1964	CAF JAN
LANE 16891	18.00S-4.00W-6			MADISON, ALLEN W 28585 CROW ROAD EUGENE OR 97402		W	54.00	70.00	26.0	30.0	10/18/1977	12/15/1977	JONES
LANE 16892	18.00S-4.00W-6			FARNSWORTH, FRED	(55-285) RT 5 BOX 1143 EUGENE OR	W	0.00	152.00	0.0		02/26/1964	04/08/1964	CAF JAN
LANE 16893	18.00S-4.00W-6 SE-NW			SUTLEY, GARY RT 5 BOX 1179 EUGENE OR		W	180.00	230.00	47.0	20.0	05/02/1972	08/05/1972	HA CLA
LANE 16894	18.00S-4.00W-6 SE-NE			MALONE, JACK W 280 E 18TH ST EUGENE OR 97401		W	0.00	140.00	113.0	15.0	07/22/1970	08/03/1970	MIL HAR
LANE 16895	18.00S-4.00W-6 NE-SW	801		HEDIN, CARL A 87438 DUKHOBOR RD EUGENE OR 97402		W	70.00	133.00	57.5	19.0	09/09/1977	10/24/1977	PAGE
LANE 16896	18.00S-4.00W-6 NE-SE		GREEN HILL DR	BOND, DR GREEN HILL DR EUGENE OR		W	85.00	95.00	60.0	35.0	11/28/1973	12/10/1973	WILSON FR
LANE 52532	18.00S-4.00W-6 SE-SE	1604	FIRST RT ON KELLMORE PAST LOT 1, TIMBER RIDGE	WATERBURY, NORM 86131 CHEROKEE DR EUGENE OR 97402		W	283.00	305.00	170.0	15.0	06/13/1997	07/01/1997	JONI CA CASEY WI DRILL
LANE 52533	18.00S-4.00W-6 SW-SE	1604	FIRST RT ON KELLMORE PAST LOT 1,	WATERBURY, NORM 86131 CHEROKEE DR EUGENE OR 97402		W	94.00	105.00	35.0	13.0	06/13/1997	07/01/1997	JONI CA CASEY

RECEIVED BY OWRD

MAR 09 2017

SALEM, OR

600400

LANE 52532	18.00S-4.00W-6 SE-SE	1604	FIRST RT ON KELLMORE PAST LOT 1, TIMBER RIDGE	WATERBURY, NORM 86131 CHEROKEE DR EUGENE OR 97402		W	283.00	305.00	170.0	15.0	09/13/1997	07/01/1997	JONI CA CASEY WI DRILL
LANE 52533	18.00S-4.00W-6 SW-SE	1604	FIRST RT ON KELLMORE PAST LOT 1, TIMBER RIDGE	WATERBURY, NORM 86131 CHEROKEE DR EUGENE OR 97402		W	94.00	105.00	38.0	13.0	06/13/1997	07/01/1997	JONI CA CASEY WI DRILL
LANE 56426	18.00S-4.00W-6 SE-SE	1604	1ST R PAST LOT 1; END OF KELLMORE; RIDGLN ESTATES	STINGRAY CONSTRUCTION PO BOX 5042 EUGENE OR 97405		W	175.00	307.00	145.0	18.0	11/19/1998	12/17/1998	JONI CA CASEY WI DRILL
LANE 58726	18.00S-4.00W-6 NE-SE	400	KELLMORE RD	SWARTZ, BARI 355 N GRAND ST EUGENE OR 97402		W	142.00	185.00	38.0	12.0	02/25/1999	03/10/1999	JONI CA CASEY WI DRILL
LANE 57472	18.00S-4.00W-6 NW-SE		87180 KELMORE RD	TOOLSON, KAY 3822 MIRROR FOND WAY EUGENE OR 97400		W	167.00	310.00	68.0	15.0	08/13/1999	09/24/1999	LOV DON MID V DRILLI
LANE 58483	18.00S-4.00W-6 NW-SE	1800	87180 KELMERE RD	TOOLSON, KAY 87180 KELMERE RD EUGENE OR 97402		W	73.00	300.00	45.0	30.0	07/28/2000	08/07/2000	LOV DON MID V DRILLI
LANE 58792	18.00S-4.00W-6 NW-SE	1402	28544 CROW RD, EUGENE (BEHIND)	SUTLEY, GARY PO BOX 285 DEXTER OR 97431		W	100.00	308.00	75.0	4.0	09/25/2000	10/08/2000	JONI CA CASEY WI DRILL
LANE 59393	18.00S-4.00W-6 NW-NW	305	87666 CHERRY RIDGE	PETERS, WILL 87666 CHERRY RIDGE EUGENE OR 97402		W		30.00	22.0	21.0	08/03/2001	08/08/2001	JONI CA CASEY WI DRILL
LANE 59919	18.00S-4.00W-6 SE-SE	1804	87318 GREENHILL ROAD	RIGGS, FRED 87318 GREENHILL ROAD EUGENE OR 97402		W	52.00	60.00	52.0	1.0	08/14/2001	08/14/2001	JONI CA CASEY WI DRILL
LANE 61218	18.00S-4.00W-6 SE-SW	1606	0.25 MILE DOWN HAZEL DEL ON LEFT	FRANK, MONICA 2727 LAWRENCE EUGENE OR 97405		W	172.00	110.00	30.0	20.0	10/08/2002	10/11/2002	JONI CA CASEY WI DRILL
LANE 61858	18.00S-4.00W-6 SE-SE	1804	87318 GREENHILL RD	RIGGS, FRED 87318 GREENHILL RD EUGENE OR 97402		W	259.00	280.00	198.3	18.0	09/10/2002	10/17/2002	CHRIST P/ CHRIS WI DRILL
LANE 64878	18.00S-4.00W-6 SE-NE	1500	87392 GREENHILL RD	FURSE, LINNE 87392 GREENHILL RD EUGENE OR 97402		W	203.00	285.00	180.0	30.0	08/02/2005	08/23/2005	LOV DON MID V DRILLI
LANE 66011	18.00S-4.00W-6 NE-NW	303	87447 CHERRY RIDGE	WIDMER, THOMAS PO BOX 22723 EUGENE OR 97402		W	105.00	347.00	133.0	5.5	05/10/2006	05/12/2006	JONI CA CASEY WI DRILL
LANE 66850	18.00S-4.00W-6 SW-SW	1300	28364 CROW RD	WINSTED, WILLIAM 28364 CROW RD EUGENE OR 97402		W	80.00	90.00	39.0	50.0	10/09/2006	10/11/2006	JONI CA CASEY WI

RECEIVED BY OWRD

MAR 09 2017

SALEM, OR

66-18480

LANE 68911	18.00S-4.00W-6 NE-NW	303	87447 CHERRY RIDGE	WIDMER, THOMAS PO BOX 22723 EUGENE OR 97402		W	185.00	347.00	133.0	5.5	05/10/2008	05/12/2008	JONI CA CASEY WI DRILL II
LANE 68849	18.00S-4.00W-6 SW-SW	1300	28364 CROW RD	WINSTED, WILLIAM 28364 CROW RD EUGENE OR 97402		W	80.00	90.00	39.0	50.0	10/09/2008	10/11/2008	JONI CA CASEY WI DRILL II
LANE 70318 Exempt Use Map	18.00S-4.00W-6 NW-NW	314	SW OF 87580 CHERRY RIDGE RD	SOGGE, HEATHER 87580 CHERRY RIDGE RD EUGENE OR 97402		W	302.00	380.00	185.0	60.0	01/27/2010	01/29/2010	LOV DONAL MID V DRILL II
LANE 70867 Exempt Use Map	18.00S-4.00W-6 NE-NW	311	87525 CHERRY RIDGERD EUGENE, OR 97402-9263	TEMPLETON, SUSAN 90127 W. DENNING RD ELMIRA OR 97437		W	170.00	230.00	155.0	50.0	09/08/2010	09/10/2010	JONI CA CASEY WI DRILL II
LANE 72328 Exempt Use Map	18.00S-4.00W-6 NE-NE	101	ACROSS FROM 28585 CROW RD, TOP OF HILL	NICHOLS, DARYL 87730 GREENHILL RD. EUGENE OR 97402		W	77.00	103.00	33.0	50.0	02/27/2013	03/01/2013	JONI CA CASEY WI DRILL II
LANE 72328 Exempt Use Map	18.00S-4.00W-6 NE-NE	101	ACROSS FROM 28585 CROW RD, TOP OF HILL	NICHOLS, DARYL 87730 GREENHILL RD EUGENE OR 97402		W	77.00	103.00	33.0	50.0	02/27/2013	03/01/2013	JONI CA CASEY WI DRILL II
LANE 72669 Exempt Use Map	18.00S-4.00W-6 SW-SE	1804	87171 HAZEL DELL RD	TEXTER, JOHN 87171 HAZEL DELL RD EUGENE OR 97402		W	144.00	180.00	25.0	20.0	08/20/2013	08/29/2013	LOV DONAL MID V DRILL II
LANE 73144	18.00S-4.00W-6 NW-NW	314	CHERRY RIDGE, HALFWAY UP HILL, STAY RIGHT AND RIGHT AGAIN, EUGENE, OREG	BLACKLEY, NATHAN PO BOX 25310 EUGENE OR 97402		W	115.00	323.00	82.0	1.5	05/14/2014	05/14/2014	JONI CA CASEY WI DRILL II
LANE 73314	18.00S-4.00W-6 NW-NW	314	CHERRY RIDGE RD, HALFWAY UP HILL, STAY RIGHT AND RIGHT AGAIN	BLACKLEY, NATHAN PO BOX 25310 EUGENE OR 97402		W	345.00	405.00	139.0	100.0	07/03/2014	08/11/2014	OLD SE WHITE WI DRILL II
LANE 73872 Exempt Use Map	18.00S-4.00W-6 SW-SW	1300	28364 CROW ROAD EUGENE, OR 97402	KELLY, DAVID 28364 CROW ROAD EUGENE OR 97402		W	71.00	202.00	23.0	52.0	04/27/2015	06/02/2015	HOV JAI WEST DRILL II
LANE 73873 Exempt Use Map	18.00S-4.00W-6 NE-SW	1300	28364 CROW RD, EUGENE, OR 97402	KELLY, DAVID 28364 CROW RD. EUGENE OR 97402		W	29.00	153.00	3.0	55.0	04/28/2015	08/02/2015	HOV JAI WEST DRILL II
LANE 73874 Exempt Use Map	18.00S-4.00W-6 NE-SW	1300	28364 CROW ROAD, EUGENE OR 97402, JUST ACROSS FROM CUKHOBAR ROAD AC	KELLY, DAVID 28364 CROW ROAD EUGENE OR 97402		W	31.00	115.00	8.0	45.0	04/30/2015	09/02/2015	HOV JAI WEST DRILL II
LANE 74438	18.00S-4.00W-6 NE-SE	1804	87330 GREENHILL RD	BUCKRIDGE, MIKE 87330 GREENHILL RD EUGENE OR 97402		W	255.00	290.00	208.0	3.5	03/29/2016	04/11/2016	LOV DONAL MID V DRILL II

RECEIVED BY OWRD

MAR 09 2017

SALEM, OR

G-10420

G-10490

RECEIVED BY OWRD  
 MAR 09 2017  
 SALEM, OR

Download Data

Map	LANE 70692	18 00S 4 00W 6	NE NW	311	8728 CHERRY RIDGE RD	TEMPLETON, SUSAN ELMIRA OR 97437	W	170.00	280.00	158.00	50.0	09/08/2010	09/10/2010	JON CA DRILL
Map	LANE 72322	18 00S 4 00W 6	NE NE	101	2855 CROW RD, TOP OF HILL	NICHOLS, DARYL	W	77.00	103.00	33.0	50.0	02/27/2013	03/01/2013	JON CA DRILL
Map	LANE 72326	18 00S 4 00W 6	NE NE	101	ACROSS FROM RD, TOP OF HILL	NICHOLS, DARYL	W	77.00	103.00	33.0	50.0	02/27/2013	03/01/2013	JON CA DRILL
Map	LANE 72689	18 00S 4 00W 6	SW SE	1004	8771 HAZEL DELL RD	TEXTER, JOHN	W	144.00	150.00	25.0	20.0	06/20/2013	09/26/2013	LOA MIDV DRILL
Map	LANE 73144	18 00S 4 00W 6	NW NW	314	HALFWAY UP HILL STAY	BLACKLEY, NATHAN	W	115.00	323.00	82.0	1.5	05/14/2014	05/14/2014	JON CA DRILL
Map	LANE 73214	18 00S 4 00W 6	NW NW	314	UP HILL, STAY RD, HALFWAY CHERRY RIDGE	BLACKLEY, NATHAN	W	345.00	405.00	138.0	100.0	07/03/2014	08/11/2014	OLD SB WHITE DRILL
Map	LANE 73572	18 00S 4 00W 6	SW SW	1300	28364 CROW ROAD	KELLY, DAVID	W	71.00	202.00	23.0	52.0	04/27/2015	06/02/2015	HOV WEST DRILL
Map	LANE 73572	18 00S 4 00W 6	NE SW	1300	28364 CROW RD, EUGENE OR 97402	KELLY, DAVID	W	29.00	153.00	9.0	55.0	04/28/2015	06/02/2015	HOV WEST DRILL
Map	LANE 73572	18 00S 4 00W 6	NE SW	1300	28364 CROW ROAD	KELLY, DAVID	W	31.00	116.00	8.0	45.0	04/30/2015	06/02/2015	HOV WEST DRILL
Map	LANE 73572	18 00S 4 00W 6	NE SW	1300	28364 CROW ROAD	KELLY, DAVID	W	255.00	290.00	208.0	3.5	03/29/2016	04/11/2016	LOA MIDV DRILL
Map	LANE 74438	18 00S 4 00W 6	NE SE	1004	8730 GREENHILL RD	BUCKRIDGE, MIKE	W	255.00	290.00	208.0	3.5	03/29/2016	04/11/2016	LOA MIDV DRILL
Map	LANE 74702	18 00S 4 00W 6	NE NW	308	87680 CHERRY RIDGE	WHELLES, JON	W	329.00	390.00	134.0	1.0	08/09/2016	08/25/2016	LOA MIDV DRILL
Map	LANE 74949	18 00S 4 00W 6	SW NW	307	EUGENE OR 97402	WHELLES, JON	W	308.00	349.00	18.0	100.0	11/22/2016	11/22/2016	JON CA DRILL

Duplicate

# Minimum Requirements Checklist

Minimum Requirements (OAR 690-310-0040, OAR 690-310-0050 & ORS 537.615)

**Include this checklist with the application**

**Check that each of the following items is included.** The application will be returned if all required items are not included. If you have questions, please call the Water Rights Customer Service Group at (503) 986-0900.

- SECTION 1: applicant information and signature
- SECTION 2: property ownership
- SECTION 3: well development
- SECTION 4: water use
- SECTION 5: water management
- SECTION 6: storage of groundwater in a re
- SECTION 7: use of stored groundwater from the reser.
- SECTION 8: project schedule
- SECTION 9: within a district
- SECTION 10: remarks

copy of app

RECEIVED BY OWRD

MAR 09 2017

SALEM, OR

### Attachments:

- Land Use Information Form with approval and signature (*must be an original*) or signed receipt
- Provide the legal description of: (1) the property from which the water is to be diverted, (2) any property crossed by the proposed ditch, canal or other work, and (3) any property on which the water is to be used as depicted on the map. Example: A copy of the deed, land sales contract or title insurance policy.
- Fees - Amount enclosed: \$1900  
See the Department's Fee Schedule at [www.oregon.gov/owrd](http://www.oregon.gov/owrd) or call (503) 986-0900.

### Provide a map and check that each of the following items is included:

- Permanent quality and drawn in ink
- Even map scale not less than 4" = 1 mile (example: 1" = 400 ft, 1" = 1320 ft, etc.)
- North Directional Symbol
- Township, Range, Section, Quarter/Quarter, Tax Lots
- Reference corner on map
- Location of each well, and/or dam if applicable, by reference to a recognized public land survey corner (distances north/south and east/west). Each well must be identified by a unique name and/or number.
- Indicate the area of use by Quarter/Quarter and tax lot clearly identified
- Number of acres per Quarter/Quarter and hatching to indicate area of use if for primary irrigation, supplemental irrigation, or nursery
- Location of main canals, ditches, pipelines or flumes (if well is outside of the area of use)
- Other \_\_\_\_\_

RECEIVED BY OWRI

MAR 09 2017

SALEM, OR

# Application for a Permit to Use Ground Water



Oregon Water Resources Department  
725 Summer Street NE, Suite A  
Salem, Oregon 97301-1266  
(503) 986-0900  
www.wrd.state.or.us

## SECTION 1: APPLICANT INFORMATION AND SIGNATURE

### Applicant Information

NAME Graham Landscape and Design Company c/o Jordan Graham		PHONE (HM) na	
PHONE (WK) (541) 515-2474	CELL na	FAX na	
ADDRESS PO Box 5125			
CITY Eugene	STATE OR	ZIP 97405	E-MAIL*

### Organization Information

NAME Cantrell Farms LLC/ Graham Family Trust		PHONE na		FAX na
ADDRESS PO Box 5125			CELL na	
CITY Eugene	STATE OR	ZIP 97405	E-MAIL*	

**Agent Information** – The agent is authorized to represent the applicant in all matters relating to this application.

AGENT / BUSINESS NAME Karl Mueller		PHONE (541) 915-2411		FAX na
ADDRESS 370 Q. St.			CELL (541) 915-2411	
CITY Springfield	STATE OR	ZIP 97477	E-MAIL* onemuleteam@gmail.com	

Note: Attach multiple copies as needed

\* By providing an e-mail address, consent is given to receive all correspondence from the department electronically. (paper copies of the final order documents will also be mailed.)

RECEIVED BY OWRD


MAR 09 2017

By my signature below I confirm that I understand:

- I am asking to use water specifically as described in this application.
- Evaluation of this application will be based on information provided in the application.
- I cannot use water legally until the Water Resources Department issues a permit.
- Oregon law requires that a permit be issued before beginning construction of any proposed well, unless the use is exempt. Acceptance of this application does not guarantee a permit will be issued.
- If I get a permit, I must not waste water.
- If development of the water use is not according to the terms of the permit, the permit can be cancelled.
- The water use must be compatible with local comprehensive land-use plans.
- Even if the Department issues a permit, I may have to stop using water to allow senior water-right holders to get water to which they are entitled.

SALEM, OR

I (we) affirm that the information contained in this application is true and accurate.

  
Applicant Signature

Jordan Graham  
Print Name and title if applicable

3/1/17  
Date

Applicant Signature

Print Name and title if applicable

Date

For Department Use		
App. No. _____	Permit No. _____	Date _____
Revised 2/17/2012		WR

**SECTION 2: PROPERTY OWNERSHIP**

Please indicate if you own all the lands associated with the project from which the water is to be diverted, conveyed, and used.

Yes

- There are no encumbrances.
- This land is encumbered by easements, rights of way, roads or other encumbrances.

No

- I have a recorded easement or written authorization permitting access.
- I do not currently have written authorization or easement permitting access.
- Written authorization or an easement is not necessary, because the only affected lands I do not own are state-owned submersible lands, and this application is for irrigation and/or domestic use only (ORS 274.040).
- Water is to be diverted, conveyed, and/or used only on federal lands.

List the names and mailing addresses of all affected landowners (*attach additional sheets if necessary*).

none

***You must provide the legal description of: 1. The property from which the water is to be diverted, 2. Any property crossed by the proposed ditch, canal or other work, and 3. Any property on which the water is to be used as depicted on the map.***

**SECTION 3: WELL DEVELOPMENT**

WELL NO.	NAME OF NEAREST SURFACE WATER	IF LESS THAN 1 MILE:	
		DISTANCE TO NEAREST SURFACE WATER	ELEVATION CHANGE BETWEEN NEAREST SURFACE WATER AND WELL HEAD
Lane 17834	Coyote Creek		

Please provide any information for your existing or proposed well(s) that you believe may be helpful in evaluating your application. For existing wells, describe any previous alteration(s) or repair(s) not documented in the attached well log or other materials (*attach additional sheets if necessary*). **RECEIVED BY OWRD**

MAR 09 2017

SALEM, OR



**SECTION 3: WELL DEVELOPMENT, CONTINUED**

Total maximum rate requested: 15 gpm (each well will be evaluated at the maximum rate unless you indicate well-specific rates and annual volumes in the table below).

The table below must be completed for each source to be evaluated or the application will be returned. If this is an existing well, the information may be found on the applicable well log. (If a well log is available, please submit it in addition to completing the table.) If this is a proposed well, or well-modification, consider consulting with a licensed well driller, geologist, or certified water right examiner to obtain the necessary information.

OWNER'S WELL NAME OR NO.	PROPOSED	EXISTING	WELL ID (WELL TAG) NO.* OR WELL LOG ID**	FLOWING ARTESIAN	CASING DIAMETER	CASING INTERVALS (IN FEET)	PERFORATED OR SCREENED INTERVALS (IN FEET)	SEAL INTERVALS (IN FEET)	MOST RECENT STATIC WATER LEVEL & DATE (IN FEET)	PROPOSED USE			
										SOURCE AQUIFER***	TOTAL WELL DEPTH	WELL-SPECIFIC RATE (GPM)	ANNUAL VOLUME (ACRE-FEET)
18/5W-1aa	<input type="checkbox"/>	<input checked="" type="checkbox"/>	17834	<input type="checkbox"/>	6"	6" to 26', 6" to 100'	80' to 100'	18'- (10/12)'	12' on	Top Soil 0-1, consolidated clay/fine gravel 1-18, soft gray shale blue/gray 18-24, Soft 24-42, soft clay/blue/gray shale 42-47, Blue/Gray shale and clay 47-78, Blue Gray shale and clay 78-100	100	15	20
	<input type="checkbox"/>	<input type="checkbox"/>		<input type="checkbox"/>									
	<input type="checkbox"/>	<input type="checkbox"/>		<input type="checkbox"/>									
	<input type="checkbox"/>	<input type="checkbox"/>		<input type="checkbox"/>									
	<input type="checkbox"/>	<input type="checkbox"/>		<input type="checkbox"/>									
	<input type="checkbox"/>	<input type="checkbox"/>		<input type="checkbox"/>									

RECEIVED BY OWRD

MAR 09 2017

SALEM, OR

	<input type="checkbox"/>	<input type="checkbox"/>		<input type="checkbox"/>									
--	--------------------------	--------------------------	--	--------------------------	--	--	--	--	--	--	--	--	--

- \* Licensed drillers are required to attach a Department-supplied Well Tag, with a unique Well ID or Well Tag Number to all new or newly altered wells. Landowners can request a Well ID for existing wells that do not have one. The Well ID is intended to serve as a unique identification number for each well.
- \*\* A well log ID (e.g. MARI 1234) is assigned by the Department to each log in the agency's well log database. A separate well log is required for each subsequent alteration of the well.
- \*\*\* Source aquifer examples: Troutdale Formation, gravel and sand, alluvium, basalt, bedrock, etc.

RECEIVED BY OWRD  
MAR 09 2017  
SALEM, OR

**SECTION 4: WATER USE**

USE	PERIOD OF USE	ANNUAL VOLUME (ACRE-FEET)
irrigation	January 1 to December 31	20

**Exempt Uses:** Please note that 15,000 gallons per day for single or group **domestic** purposes and 5,000 gallons per day for a single **industrial or commercial** purpose are exempt from permitting requirements.

**For irrigation use only:**

Please indicate the number of primary and supplemental acres to be irrigated (*must match map*).

Primary: approximately one Acres                      Supplemental: .5 acres (additional greenhouses/ outdoor space)  
Acres

List the Permit or Certificate number of the underlying primary water right(s): na

Indicate the maximum total number of acre-feet you expect to use in an irrigation season: 20

- If the use is **municipal or quasi-municipal**, attach **Form M**
- If the use is **domestic**, indicate the number of households: na

If the use is **mining**, describe what is being mined and the method(s) of extraction: na

RECEIVED BY OWRD

**SECTION 5: WATER MANAGEMENT**

MAR 09 2017

**A. Diversion and Conveyance**

What equipment will you use to pump water from your well(s)?

SALEM, OR

Pump (give horsepower and type): \_\_\_\_\_

Other means (describe): Existing pressure tank will connect to irrigation line which shall connect to drip emitters.

Provide a description of the proposed means of diversion, construction, and operation of the diversion works and conveyance of water. Existing pressure tank connecting to irrigation lines/drip emitters

**B. Application Method**

What equipment and method of application will be used? (e.g., drip, wheel line, high-pressure sprinkler)  
Drip Irrigation

**C. Conservation**

Please describe why the amount of water requested is needed and measures you propose to: prevent waste; measure the amount of water diverted; prevent damage to aquatic life and riparian habitat; prevent the discharge of contaminated water to a surface stream; prevent adverse impact to public uses of affected surface waters.

The amount requested is sufficient to support the planned irrigation activities on the subject parcel. The requested right is sufficient to meet anticipated demand/ need without causing depletion of local groundwater or surface water resources. Conservation measures shall include the use of drip irrigation minimizing the use of groundwater. The end user shall explore containment systems for crop growth which shall minimize energy, nutrient and fertilizer inputs.

The farming methods utilized shall prevent damage to aquatic life, riparian habitat and shall prevent adverse impacts to surface waters.

**SECTION 6: STORAGE OF GROUND WATER IN A RESERVOIR**

If you would like to store ground water in a reservoir, complete this section (*if more than one reservoir, reproduce this section for each reservoir*).

Reservoir name: na Acreage inundated by reservoir: na

Use(s): na

Volume of Reservoir (acre-feet): \_\_\_\_\_ Dam height (feet, if excavated, write "zero"): \_\_\_\_\_

*Note: If the dam height is greater than or equal to 10.0' above land surface AND the reservoir will store 9.2 acre feet or more, engineered plans and specifications must be approved prior to storage of water.*

**SECTION 7: USE OF STORED GROUND WATER FROM THE RESERVOIR**

If you would like to use stored ground water from the reservoir, complete this section (*if more than one reservoir, reproduce this section for each reservoir*).

Annual volume (acre-feet): na

USE OF STORED GROUND WATER	PERIOD OF USE

**SECTION 8: PROJECT SCHEDULE**

Date construction will begin: approximately 9/17

Date construction will be completed: approximately 10/17

Date beneficial water use will begin: approximately 10/17

RECEIVED BY OWRD

MAR 09 2017

SALEM, OR

**SECTION 9: WITHIN A DISTRICT**

Check here if the point of diversion or place of use are located within or served by an irrigation or other water district.

Irrigation District Name	Address	
City	State	Zip

*G-101120*

**SECTION 10: REMARKS**

Use this space to clarify any information you have provided in the application (*attach additional sheets if necessary*).

The applicant has provided:

**Land Use**  
**Information Form**



Oregon Water Resources Department  
725 Summer Street NE, Suite A  
Salem, Oregon 97301-1266  
(503) 986-0900  
www.wrd.state.or.us

RECEIVED BY OWRD

MAR 09 2017

SALEM, OR

**NOTE TO APPLICANTS**

In order for your application to be processed by the Water Resources Department (WRD), this Land Use Information Form must be completed by a local government planning official in the jurisdiction(s) where your water right will be used and developed. The planning official may choose to complete the form while you wait, or return the receipt stub to you. Applications received by WRD without the Land Use Form or the receipt stub will be returned to you. Please be aware that your application will not be approved without land use approval.

**This form is NOT required if:**

- 1) Water is to be diverted, conveyed, and/or used only on federal lands; **OR**
- 2) The application is for a water right transfer, allocation of conserved water, exchange, permit amendment, or ground water registration modification, and all of the following apply:
  - a) The existing and proposed water use is located entirely within lands zoned for exclusive farm-use or within an irrigation district;
  - b) The application involves a change in place of use only;
  - c) The change does not involve the placement or modification of structures, including but not limited to water diversion, impoundment, distribution facilities, water wells and well houses; and
  - d) The application involves irrigation water uses only.

**NOTE TO LOCAL GOVERNMENTS**

The person presenting the attached Land Use Information Form is applying for or modifying a water right. The Water Resources Department (WRD) requires its applicants to obtain land-use information to be sure the water rights do not result in land uses that are incompatible with your comprehensive plan. Please complete the form or detach the receipt stub and return it to the applicant for inclusion in their water right application. You will receive notice once the applicant formally submits his or her request to the WRD. The notice will give more information about WRD's water rights process and provide additional comment opportunities. You will have 30 days from the date of the notice to complete the land-use form and return it to the WRD. If no land-use information is received from you within that 30-day period, the WRD may presume the

*G. B. Allen*

land use associated with the proposed water right is compatible with your comprehensive plan. Your attention to this request for information is greatly appreciated by the Water Resources Department. If you have any questions concerning this form, please contact the WRD's Customer Service Group at 503-986-0801.

RECEIVED BY OWRD

MAR 09 2017

SALEM, OR

G-18400

# Land Use

## Information Form



**Oregon Water Resources Department**  
 725 Summer Street NE, Suite A  
 Salem, Oregon 97301-1266  
 (503) 986-0900  
 www.wrd.state.or.us

Applicant: Jordan

First

Graham

Last

Mailing Address: PO Box 5125

Eugene

City

OR

State

97405 Daytime Phone: (541) 515-2474

Zip

### A. Land and Location

Please include the following information for all tax lots where water will be diverted (taken from its source), conveyed (transported), and/or used or developed. Applicants for municipal use, or irrigation uses within irrigation districts may substitute existing and proposed service-area boundaries for the tax-lot information requested below.

Township	Range	Section	¼ ¼	Tax Lot #	Plan Designation (e.g., Rural Residential/RR-5)	Water to be:			Proposed Land Use:
18	05	01	00	101, 106		<input type="checkbox"/> Diverted	<input type="checkbox"/> Conveyed	<input checked="" type="checkbox"/> Used	Farm Use
						<input type="checkbox"/> Diverted	<input type="checkbox"/> Conveyed	<input type="checkbox"/> Used	
						<input type="checkbox"/> Diverted	<input type="checkbox"/> Conveyed	<input type="checkbox"/> Used	
						<input type="checkbox"/> Diverted	<input type="checkbox"/> Conveyed	<input type="checkbox"/> Used	

List all counties and cities where water is proposed to be diverted, conveyed, and/or used or developed:

Lane	<b>RECEIVED BY OWRD</b>  <b>MAR 09 2017</b>
------	---

### B. Description of Proposed Use

SALEM, OR

Type of application to be filed with the Water Resources Department:

- Permit to Use or Store Water   
  Water Right Transfer   
  Permit Amendment or Ground Water Registration Modification  
 Limited Water Use License   
  Allocation of Conserved Water   
  Exchange of Water

Source of water:  Reservoir/Pond     Ground Water     Surface Water (name) \_\_\_\_\_

Estimated quantity of water needed: 20     cubic feet per second     gallons per minute     acre-feet

Intended use of water:  Irrigation     Commercial     Industrial     Domestic for \_\_\_\_\_ household(s)  
 Municipal     Quasi-Municipal     Instream     Other \_\_\_\_\_

Briefly describe:

low volume irrigation of crops.
---------------------------------

G-18480

**Note to applicant:** If the Land Use Information Form cannot be completed while you wait, please have a local government representative sign the receipt at the bottom of the next page and include it with the application filed with the Water Resources Department. **See bottom of Page 3.** →

RECEIVED BY OWRD

MAR 09 2017

SALEM, OR

G-18420



# For Local Government Use Only

The following section must be completed by a planning official from each county and city listed unless the project will be located entirely within the city limits. In that case, only the city planning agency must complete this form. This deals only with the local land-use plan. Do not include approval for activities such as building or grading permits.

**Please check the appropriate box below and provide the requested information**

- Land uses to be served by the proposed water uses (including proposed construction) are allowed outright or are not regulated by your comprehensive plan. Cite applicable ordinance section(s): \_\_\_\_\_.
- Land uses to be served by the proposed water uses (including proposed construction) involve discretionary land-use approvals as listed in the table below. (Please attach documentation of applicable land-use approvals which have already been obtained. Record of Action/land-use decision and accompanying findings are sufficient.) **If approvals have been obtained but all appeal periods have not ended, check "Being pursued."**

Type of Land-Use Approval Needed (e.g., plan amendments, rezones, conditional-use permits, etc.)	Cite Most Significant, Applicable Plan Policies & Ordinance Section References	Land-Use Approval:	
		<input type="checkbox"/> Obtained <input type="checkbox"/> Denied	<input type="checkbox"/> Being Pursued <input type="checkbox"/> Not Being Pursued
		<input type="checkbox"/> Obtained <input type="checkbox"/> Denied	<input type="checkbox"/> Being Pursued <input type="checkbox"/> Not Being Pursued
		<input type="checkbox"/> Obtained <input type="checkbox"/> Denied	<input type="checkbox"/> Being Pursued <input type="checkbox"/> Not Being Pursued
		<input type="checkbox"/> Obtained <input type="checkbox"/> Denied	<input type="checkbox"/> Being Pursued <input type="checkbox"/> Not Being Pursued
		<input type="checkbox"/> Obtained <input type="checkbox"/> Denied	<input type="checkbox"/> Being Pursued <input type="checkbox"/> Not Being Pursued

Local governments are invited to express special land-use concerns or make recommendations to the Water Resources Department regarding this proposed use of water below, or on a separate sheet.

**RECEIVED BY OWRD**

**MAR 09 2017**

**SALEM, OR**

Name: \_\_\_\_\_ Title: \_\_\_\_\_

Signature: \_\_\_\_\_ Phone: \_\_\_\_\_ Date: \_\_\_\_\_

Government Entity: \_\_\_\_\_

**Note to local government representative:** Please complete this form or sign the receipt below and return it to the applicant. If you sign the receipt, you will have 30 days from the Water Resources Department's notice date to return the completed Land Use Information Form or WRD may presume the land use associated with the proposed use of water is compatible with local comprehensive plans.



**Receipt for Request for Land Use Information**

Applicant name: \_\_\_\_\_

City or County: \_\_\_\_\_ Staff contact: \_\_\_\_\_

Signature: \_\_\_\_\_ Phone: \_\_\_\_\_ Date: \_\_\_\_\_

*G-10480*

Date \_\_\_\_\_

(For staff use only)



Oregon Water Resources Department  
725 Summer Street NE, Suite A  
Salem, Oregon 97301-1266  
(503) 986-0900  
www.wrd.state.or.us

**WE ARE RETURNING YOUR APPLICATION FOR THE FOLLOWING REASON(S):**

- SECTION 1: \_\_\_\_\_
- SECTION 2: \_\_\_\_\_
- SECTION 3: \_\_\_\_\_
- SECTION 4: \_\_\_\_\_
- SECTION 5: \_\_\_\_\_
- SECTION 6: \_\_\_\_\_
- SECTION 7: \_\_\_\_\_
- SECTION 8: \_\_\_\_\_
- SECTION 9: \_\_\_\_\_
- Land Use Information Form \_\_\_\_\_
- Provide the legal description of: (1) the property from which the water is to be diverted, (2) any property crossed by the proposed ditch, canal or other work, and (3) any property on which the water is to be used as depicted on the map.
- Fees \_\_\_\_\_

RECEIVED BY OWRD

MAR 09 2017

SALEM, OR

**MAP**

- Permanent quality and drawn in ink
- Even map scale not less than 4" = 1 mile (example: 1" = 400 ft, 1" = 1320 ft, etc.)
- North Directional Symbol
- Township, Range, Section, Quarter/Quarter, Tax Lots
- Reference corner on map
- Location of each well, and/or dam if applicable, by reference to a recognized public land survey corner (distances north/south and east/west). Each well must be identified by a unique name and/or number.
- Indicate the area of use by Quarter/Quarter and tax lot clearly identified
- Number of acres per Quarter/Quarter and hatching to indicate area of use if for primary irrigation, supplemental irrigation, or nursery
- Location of main canals, ditches, pipelines or flumes (if well is outside of the area of use)
- Other \_\_\_\_\_

G-18480

**WATER WELL REPORT  
STATE OF OREGON**

**LANE**

**RECEIVED**

APR 5 1983

State Well No. 18s/5w-1a

17834

**WATER RESOURCES DEPT.  
SALEM, OREGON**

**(1) OWNER:**

Name Dick Vandehey  
Address 90570 Nadeau Rd.  
City Springfield State Oregon

**(2) TYPE OF WORK (check):**

New Well  Deepening  Reconditioning  Abandon

If abandonment, describe material and procedure in Item 12.

**(3) TYPE OF WELL:**

Rotary Air  Driven   
Mud  Dug   
 Bored

**(4) PROPOSED USE (check):**

Domestic  Industrial  Municipal   
Irrigation  Test Well  Other   
Thermal: Withdrawal  ReInjection

**(5) CASING INSTALLED:**

Steel  Plastic   
Threaded  Welded   
6" Diam. from 0 ft. to 26 ft. Gauge .250  
6" Diam. from 26 ft. to 100 ft. Gauge .160

**LINER INSTALLED:**

" Diam. from ..... ft. to ..... ft. Gauge .....

**(6) PERFORATIONS:**

Perforated?  Yes  No

Type of perforator used: torch  
Size of perforations 60 in.  
perforations from 80 to 100 ft.  
perforations from ..... ft. to ..... ft.  
perforations from ..... ft. to ..... ft.

**(7) SCREENS:**

Well screen installed?  Yes  No

Manufacturer's Name Simpson  
Type plastic Model No. 160PS-I  
Diam. 8 Slot Size 1/8 Set from 80 ft. to 100 ft.  
Diam. ..... Slot Size ..... Set from ..... ft. to ..... ft.

**(8) WELL TESTS:**

Drawdown is amount water level is lowered below static level

pump test made?  Yes  No If yes, by whom? driller  
30 gal./min. with 43 ft. drawdown after 4 1/2 hrs.

Air test gal./min. with drill stem at ..... ft. .... hrs.

Bailer test gal./min. with ..... ft. drawdown after ..... hrs.

ian flow g.p.m.

temperature of water ..... Depth artesian flow encountered ..... ft.

**(9) CONSTRUCTION:**

Special standards: Yes  No

Well seal—Material used cement  
Well sealed from land surface to 18 ft.  
Diameter of well bore to bottom of seal 10 in.  
Diameter of well bore below seal 6 in.  
Number of sacks of cement used in well seal 5 sacks  
How was cement grout placed? pressure grout

Was pump installed? ..... Type ..... HP ..... Depth ..... ft.

Was a drive shoe used?  Yes  No Plugs ..... Size: location, ..... ft.

Did any strata contain unusable water?  Yes  No

Type of Water? ..... depth of strata

Method of sealing strata off

Was well gravel packed?  Yes  No Size of gravel: .....

Gravel placed from ..... ft. to ..... ft.

**(10) LOCATION OF WELL:**

County Lane Driller's well number  
NE 1/4 NE 1/4 Section 1 T. 18 R. 5W W.M.  
Tax Lot # ..... Lot ..... Blk ..... Subdivision .....  
Address at well location: Cantrell Rd.

**(11) WATER LEVEL: Completed well.**

Depth at which water was first found 72 ft.  
Static level 12 ft. below land surface. Date 3-14-83  
Artesian pressure ..... lbs. per square inch. Date .....

**(12) WELL LOG:**

Diameter of well below casing .....

Depth drilled 100 ft. Depth of completed well 100 ft.  
Formation: Describe color, texture, grain size and structure of materials; and show thickness and nature of each stratum and aquifer penetrated, with at least one entry for each change of formation. Report each change in position of Static Water Level and indicate principal water-bearing strata.

MATERIAL	From	To	SWL
Top Soil	0	1	
Sonsolidated clay/ fine gravel	1	18	12
Soft gray shale/blue & gray	18	24	
Soft blue/gray shale & clay	24	42	
Soft clay/blue/gray shale	42	47	
Blue/gray shale & clay	47	78	
Blue/gray shale & clay	78	100	

RECEIVED BY OWRD

MAR 09 2017

SALEM, OR

Work started 3-14 19 83 Completed 3-18 19 83  
Date well drilling machine moved off of well 3-18 19 83

**Drilling Machine Operator's Certification:**

This well was constructed under my direct supervision. Materials used and information reported above are true to my best knowledge and belief.

(Signed) Mike Prodan Date 4/2, 19 83  
(Drilling Machine Operator)

Drilling Machine Operator's License No. 917

**Water Well Contractor's Certification:**

This well was drilled under my jurisdiction and this report is true to the best of my knowledge and belief.

Name Mike's Well Drilling  
(Person, firm or corporation) (Type or print)

Address 84851 Prodan Lane Pleasant Hill, Ore. 97401

(Signed) Mike Prodan  
(Water Well Contractor)

Contractor's License No. 620 Date 4-2, 19 83

NOTICE TO WATER WELL CONTRACTOR  
The original and first copy of this report  
are to be filed with the

WATER RESOURCES DEPARTMENT,  
SALEM, OREGON 97310  
within 30 days from the date of well completion.

SP\*12658-690

6-18400

EXHIBIT 'A'

A parcel of land lying in the Northwest 1/4 of Section 6, Township 18 South, Range 4 West of the Willamette Meridian and in the Northeast 1/4 of Section 1, Township 18 South, Range 5 West of the Willamette Meridian, said parcel being more particularly described as follows: Commencing at the East 1/4 corner of said Section 1; and run thence North 00° 10' 57" East along the Easterly line of said Section 1327.60 feet; thence North 89° 38' 05" West 186.75 feet to the true point of beginning; thence North 89° 38' 05" West 323.47 feet; thence North 00° 10' 57" East 325.00 feet; thence North 64° 45' 17" East 481.79 feet; thence North 43° 32' 03" East 600.89 feet; thence North 30° 00' 21" East 266.87 feet; thence North 06° 15' 58" West 485.93 feet to a point on the Southerly line of Cantrell Road; thence along said Southerly line South 89° 01' 53" East 30.24 feet; thence South 06° 15' 58" East 491.95 feet; thence South 30° 00' 21" West 280.25 feet; thence South 43° 32' 03" West 527.18 feet to a point on first said Easterly line of said Section 1; thence, along said line South 00° 10' 57" West 86.07 feet; thence South 44° 28' 59" West 73.24 feet; to a 5/8 inch iron rod; thence South 72° 20' 43" East 50.00 feet; thence South 17° 39' 17" West 60.00 feet; thence North 72° 20' 43" West 50.00 feet; thence South 17° 39' 17" West 391.61 feet to the true point of beginning, all in Lane County, Oregon.

RECEIVED BY OWRD  
MAR 09 2017  
SALEM, OR

EXHIBIT 'A'

A parcel of land lying in the Northeast 1/4 of Section 1, Township 18 South, Range 5 West and the Northwest 1/4 of Section 6, Township 18 South, Range 4 West of the Willamette Meridian, said parcel being more particularly described as follows: Beginning at the East 1/4 corner of said Section 1; thence North 0° 10' 57" East 1327.60 feet to a 5/8" iron rod; thence North 89° 38' 05" West 186.75 feet to the true point of beginning; thence 89° 38' 05" West 323.47 feet to a 5/8" iron rod; thence South 89° 30' 22" West 567.06 feet to a point; thence North 1258.41 feet to a point; thence West 352.74 feet to a 5/8" iron rod; thence North 52° 50' 58" West 231.69 feet; thence North 289.76 feet to a point on the Southerly margin of County Road No. 323 (Cantrell Road); thence along said Southerly margin, North 89° 45' 45" East 537.41 feet; thence continuing along said Southerly margin, North 89° 49' 45" East 1082.64 feet to a 5/8" iron rod; thence leaving said Southerly margin, South 89° 01' 53" East 446.06 feet to a 5/8" iron rod; thence leaving said Southerly margin, South 6° 15' 58" East 491.95 feet to a 5/8" iron rod; thence South 30° 00' 21" West 280.75 feet; thence South 43° 32' 03" West 527.18 feet to a 5/8" iron rod; thence South 0° 10' 57" West 86.07 feet to a 5/8" iron rod; thence South 44° 28' 59" West 73.24 feet to a 5/8" iron rod; thence South 72° 20' 43" East 50.00 feet; thence South 17° 39' 17" West 60.00 feet; thence North 72° 20' 43" West 50.00 feet; thence South 17° 39' 17" West 391.61 feet to the true point of beginning, all in Lane County, Oregon.

LESS AND EXCEPT: A parcel of land lying in the Northwest 1/4 of Section 6, Township 18 South, Range 4 West of the Willamette Meridian and in the Northeast 1/4 of Section 1, Township 18 South, Range 5 West of the Willamette Meridian, said parcel being more particularly described as follows: Commencing at the East 1/4 corner of said Section 1; and run thence North 00° 10' 57" East along the Easterly line of said Section 1327.60 feet; thence North 89° 38' 05" West 186.75 feet to the true point of beginning; thence North 89° 38' 05" West 323.47 feet; thence North 00° 10' 57" East 325.00 feet; thence North 64° 45' 17" East 481.79 feet; thence North 43° 32' 03" East 600.89 feet; thence North 30° 00' 21" East 266.87 feet; thence North 06° 15' 58" West 485.93 feet to a point on the Southerly line of Cantrell Road; thence along said Southerly line South 89° 01' 53" East 30.24 feet; thence South 06° 15' 58" East 491.95 feet; thence South 30° 00' 21" West 280.25 feet; thence South 43° 32' 03" West 527.18 feet to a point on first said Easterly line of said Section 1; thence, along said line South 00° 10' 57" West 86.07 feet; thence South 44° 28' 59" West 73.24 feet; to a 5/8 inch iron rod; thence South 72° 20' 43" East 50.00 feet; thence South 17° 39' 17" West 60.00 feet; thence North 72° 20' 43" West 50.00 feet; thence South 17° 39' 17" West 391.61 feet to the true point of beginning, all in Lane County, Oregon.

RECEIVED BY OWRD

MAR 09 2017

SALEM, OR

LEGAL

G-18480



**Well Log Query Results** GPS points, where available are at the far right of the table. Click link to view on map

Township: 18 S, Range: 05 W, Sections: 1

Well Log	T-R-S/ Q-Q	Taxlot	Street of Well	Owner	Company	Special Standards	Well Type	First Water	Completed Depth	Static Water Level	Yield	Completed Date	Received Date	Bonded Constructor	Startcard
<a href="#">LANE 2334</a>	18.00S-5.00W-1 SE-NE	200-201	87340- DUKHOBOR RD	BARR, STEWART 87340 DUKHOBOR RD EUGENE OR 97402			W	69.00	125.00	27.0	17.0	09/17/1991	09/20/1991	CHRISTENSEN, PAUL CHRISTENSEN WELL DRILLING CO	30468
<a href="#">LANE 3477</a>	18.00S-5.00W-1 NE-NE	100		PETERS, BILL 87526 CHERRY RIDGE RD EUGENE OR 97402			W	85.00	89.00	10.0	3.0	11/14/1992	12/15/1992	PAGE, DELL	47256
<a href="#">LANE 17832</a>	18.00S-5.00W-1 NE-NE			PETERS, C.W			W	30.00	120.00	6.0	35.0	11/18/1987	12/02/1987	DAVIS, HORACE M DAVIS WELL DRILLING	
<a href="#">LANE 17833</a>	18.00S-5.00W-1			HUMMEL, PETER			W	20.00	200.00	45.0	5.0	06/13/1998	06/15/1998	PITCHER, CARL A	
<a href="#">LANE 17834</a>	18.00S-5.00W-1 NE-NE		CANTRELL RD	VANDEHEY, DICK 90570 NADEAU RD SPRINGFIELD OR			W	72.00	100.00	12.0	30.0	03/16/1993	04/05/1993	PRODAN, MIKE	
<a href="#">LANE 17835</a>	18.00S-5.00W-1	606		SILLIMAN, JOE T 656 SWEETGUM EUGENE OR 97401			W	80.00	320.00		3.0	05/12/1981	05/28/1981	FITCHER, CARL A	
<a href="#">LANE 17836</a>	18.00S-5.00W-1			BENSON, KENNETH L			W	54.00	120.00	22.0	4.0	05/28/1976	08/24/1976	JONES, CASEY L	
<a href="#">LANE 17837</a>	18.00S-5.00W-1			BARR, STUART			W	185.00	225.00	41.0	28.0	05/18/1977	06/20/1977	CHRISTENSEN, MARK W	
<a href="#">LANE 17838</a>	18.00S-5.00W-1			BENSON, EMIL L			W	176.00	197.00	110.0	12.0	10/30/1970	11/19/1970	GORDINER, LLOYD E	
<a href="#">LANE 17839</a>	18.00S-5.00W-1			SUESS, C ROBERT 260 EAST 36TH EUGENE OR			W	0.00	103.00	37.0	42.0	09/16/1988	10/18/1988	PAGE, DELL	
<a href="#">LANE 17840</a>	18.00S-5.00W-1			FRANK, JOHN OR			W	0.00	143.00	64.0	25.0	06/24/1964	05/03/1964	CHRISTENSEN, MARK W	
<a href="#">LANE 17841</a>	18.00S-5.00W-1			BENSON, EMIL			W	0.00	141.00	52.0	25.0	10/23/1961	01/02/1962	HAYES, WAYNE HAYES & PAGE WELL DRILLING	
<a href="#">LANE 57466</a>	18.00S-5.00W-1 NE-NE	103	28292 CANTRELL RD	VANDEHAY, RICHARD 28292 CANTRELL RD EUGENE OR 97402			W	88.00	110.00	21.0	40.0	09/13/1999	09/24/1999	LOVING, DONALD J MID VALLEY DRILLING, INC.	124057

[Download Data](#)

RECEIVED BY OWRD

MAR 09 2017

SALEM, OR

G-18480



**Well Log Query Results** GPS points, where available are at the far right of the table. Click link to view on map.

Township: 18 S, Range: 04 W, Sections: 6

Well Log	T-R-S/ Q-Q	Taxlot	Street of Well	Owner	Company	Special Standards	Well Type	First Water	Completed Depth	Static Water Level	Yield	Completed Date	Received Date	Bot Const
LANE 1376	18.00S-4.00W-6 NW-NW			PETERS, CW 28394 CANTRELL RD EUGENE OR 97401			W	280.00	300.00	49.0	7.0	10/27/1980	11/26/1980	HOLT
LANE 1376	18.00S-4.00W-6 SW-NE			TOWNSEND, ANDY RT 6 BOX 170 EUGENE OR 97402			W	38.00	56.00	21.0	60.0	07/30/1975	11/26/1975	HA CLA CLAY DRILL
LANE 2088	18.00S-4.00W-6 NE-SE	1804	GREENHILL RD, EUGENE	RIGGS, FREDERICK V 82284 HILLVIEW CRESWELL OR 97426			W	218.00	240.00	167.0	8.0	05/31/1991	08/24/1991	JONES
LANE 3234	18.00S-4.00W-6 NE-SE	1804	TOP OF GREENHILL RD ON RIGHT	RIGGS, CINDY 87318 GREENHILL RD EUGENE OR 97402			W	60.00	240.00	33.0	2.0	08/28/1992	09/22/1992	JONES
LANE 3322	18.00S-4.00W-6 NE-SE	1804	TOP OF GREENHILL RD ON RIGHT	WILLIAMS, DUANE 85080 HEATHER DR SPRINGFIELD OR 97478			W	85.00	90.00	63.0	60.0	10/08/1992	10/21/1992	JONES
LANE 5084	18.00S-4.00W-6 NE-SW	901	87456 DUKHOBAR RD	HEDIN, C A PO BOX 21010 EUGENE OR 97402			W	180.00	448.00	40.0	3.0	08/12/1994	09/13/1994	PAGE
LANE 5085	18.00S-4.00W-6 NE-SW	901	97456 DUKHOBAR RD	HEDIN, C A PO BOX 21010 EUGENE OR 97402			W	280.00	443.00	80.0	2.0	08/24/1994	09/13/1994	PAGE
LANE 5133	18.00S-4.00W-6 NW-SE	1000		MUNDEL, LINDA 87378 DUKHABAR RD EUGENE OR 97402			W	206.00	220.00	104.0	30.0	09/15/1994	09/23/1994	LOW DOWN
LANE 16873	18.00S-4.00W-6	600	28578 CROW RD	TODD, ETHEL TOWNSEND 28578 CROW RD EUGENE OR 97402			W	87.00	84.00	60.0	30.0	08/23/1988	09/07/1988	PAGE
LANE 16874	18.00S-4.00W-6		28384 CROW RD	WINSTED, WILLIAM 28384 CROW RD EUGENE OR 97402			W	0.00	123.00	37.0	7.0	07/03/1988	08/08/1988	PAGE
LANE 16876	18.00S-4.00W-6 SW-NW			HILL, ART 1325 SKIPPER EUGENE OR 97404			W	49.00	100.00	9.0	30.0	04/19/1988	04/28/1988	HOLT
LANE 16878	18.00S-4.00W-6 NE-SE	1500	87392 GREENHILL RD	MCCULLOCH, STEVE 87392 GREENHILL RD EUGENE OR 97402			W	420.00	603.00	340.0	6.0	10/15/1982	11/08/1982	PAGE
LANE 16877	18.00S-4.00W-6	1300	DUKABER & CROW RD	HAYES, KEN 1970 WASHINGTON ST EUGENE OR			W	40.00	100.00	18.0	12.0	05/01/1981	05/28/1981	FITC CAI
LANE 16878	18.00S-4.00W-6 SW-NE			CLARKE, RALPH H 2480 OLIVE ST EUGENE OR 97405			W	60.00	100.00	28.0	25.0	11/20/1979	12/13/1979	WIL FR
LANE 16879	18.00S-4.00W-6			HEDIN, C A 1745 WEST 18TH EUGENE OR			W	100.00	277.00	75.0	2.0	02/21/1972	03/21/1972	PAGE
LANE 16880	18.00S-4.00W-6			BROWN, MR BILL 50 BOX 162			W	28.00	85.00	8.0	13.0	11/02/1978	03/02/1977	JONES

RECEIVED BY OWRD

MAR 09 2017

SALEM, OR

G-18480

LANE 16879	18.00S-4.00W-6			HEDIN, C A 1745 WEST 18TH EUGENE OR		W	100.00	277.00	75.0	2.0	02/21/1972	03/21/1972	PAGE
LANE 16880	18.00S-4.00W-6			BROWN, MR BILL PO BOX 167 EUGENE OR 97401		W	28.00	85.00	5.0	13.0	11/10/1976	01/02/1977	JONES
LANE 16881	18.00S-4.00W-6			BARR, STUART RT 8 EUGENE OR		W	0.00	104.00	49.0	3.0	10/02/1969	10/09/1969	PAGE
LANE 16882	18.00S-4.00W-6			FISS, C W RT 8 # 1195 EUGENE OR		W	0.00	100.00	20.0	20.0	03/07/1965	03/31/1969	WILSO GRC WA SYSTE
LANE 16883	18.00S-4.00W-6			BARR, STUART 2940 WEST 19TH EUGENE OR		W	0.00	63.00	13.0	10.0	07/17/1968	08/14/1968	PAGE
LANE 16884	18.00S-4.00W-6			FISS, CALVIN R 8 BOX 1195 EUGENE OR		W	0.00	195.00	5.0	35.0	09/16/1967	09/22/1967	JO DELB
LANE 16885	18.00S-4.00W-6			HESS, N O RT 5 BOX 1194 EUGENE OR		W	0.00	100.00	48.0	2.0	05/11/1964	05/13/1964	CHRIST MAI
LANE 16886	18.00S-4.00W-6 NW-NW			BADMAN, BARRY RT 6 BOX 273 EUGENE OR		W	185.00	250.00	150.0	1.0	08/13/1975	08/27/1975	WIL FR
LANE 16887	18.00S-4.00W-6			MCKINNEY, STANLEY 87378 DUKHABOR ROAD EUGENE OR 97402	V	W	102.00	115.00	47.0	10.0	08/20/1977	09/14/1977	LEE,
LANE 16888	18.00S-4.00W-6 NW-SW			SUTLEY, GARY ROUTE 8 BOX 1178 EUGENE OR		W	75.00	280.00	63.0	6.0	08/14/1975	11/25/1975	HA CLA
LANE 16889	18.00S-4.00W-6 SW-NE			TOWNSEND, ANDY ROUTE 8 BOX 170 EUGENE OR 97402		W	0.00	203.00	0.0		07/28/1975	11/25/1975	HA CLA
LANE 16890	18.00S-4.00W-6			FRANSWORTH, FRED (55-305) RT 5 BOX 1143 EUGENE OR		W	0.00	62.00	15.0	11.0	03/07/1964	05/14/1964	CAR JAN
LANE 16891	18.00S-4.00W-6			MADISON, ALLEN W 28585 CROW ROAD EUGENE OR 97402		W	64.00	70.00	29.0	30.0	10/18/1977	12/15/1977	JONES
LANE 16892	18.00S-4.00W-6			FARNSWORTH, FRED (55-286) RT 5 BOX 1143 EUGENE OR		W	0.00	152.00	0.0		02/28/1964	04/08/1964	CAR JAN
LANE 16893	18.00S-4.00W-6 SE-NW			SUTLEY, GARY RT 8 BOX 1179 EUGENE OR		W	160.00	230.00	47.0	20.0	05/02/1972	08/05/1972	HA CLA
LANE 16894	18.00S-4.00W-6 SE-NE			MALONE, JACK W 286 E 12TH ST EUGENE OR 97401		W	0.00	140.00	112.0	15.0	07/22/1970	08/03/1970	MIL HAR
LANE 16895	18.00S-4.00W-6 NE-SW	901		HEDIN, CARLA 87425 DUKHABOR RD EUGENE OR 97402		W	70.00	133.00	67.5	19.0	08/09/1977	10/24/1977	PAGE
LANE 16896	18.00S-4.00W-6 NE-SE		GREEN HILL DR	BOND, DR GREEN HILL DR EUGENE OR		W	85.00	95.00	60.0	35.0	11/28/1973	12/10/1973	WIL FR
LANE 52835	18.00S-4.00W-6 SE-SE	1804	FIRST RT ON KELLMORE PAST LOT 1, TIMBER RIDGE	WATERBURY, NORM 86131 CHEROKEE DR EUGENE OR 97402		W	283.00	305.00	170.0	15.0	06/13/1997	07/01/1997	JONI CA CASEY WI DRIL
LANE 52836	18.00S-4.00W-6 SW-SE	1804	FIRST RT ON KELLMORE PAST LOT 1,	WATERBURY, NORM 86131 CHEROKEE DR EUGENE OR 97402		W	54.00	105.00	35.0	13.0	06/13/1997	07/01/1997	JONI CA CASEY

RECEIVED BY OWRD

MAR 09 2017

SALEM, OR

6-18480



LANE 52535	18.00S-4.00W-8 SE-SE	1804	FIRST RT. ON KELLMORE PAST LOT 1, TIMBER RIDGE	WATERBURY, NORM 89131 CHEROKEE DR EUGENE OR 97402		W	283.00	305.00	170.0	15.0	06/13/1997	07/01/1997	JONI CA CASEY WI DRILL
LANE 52533	18.00S-4.00W-8 SW-SE	1804	FIRST RT. ON KELLMORE PAST LOT 1, TIMBER RIDGE	WATERBURY, NORM 89131 CHEROKEE DR EUGENE OR 97402		W	94.00	105.00	38.0	13.0	06/13/1997	07/01/1997	JONI CA CASEY WI DRILL
LANE 52426	18.00S-4.00W-8 SE-SE	1804	1ST R. PAST LOT 1, END OF KELLMORE RIDGLN ESTATES	STINGRAY CONSTRUCTION PO BOX 5042 EUGENE OR 97405		W	175.00	307.00	145.0	18.0	11/19/1998	12/17/1998	JONI CA CASEY WI DRILL
LANE 52785	18.00S-4.00W-8 NE-SE	400	KELLMORE RD	SWARTZ, BARI 355 N GRAND ST EUGENE OR 97402		W	142.00	185.00	38.0	12.0	02/25/1999	03/10/1999	JONI CA CASEY WI DRILL
LANE 57472	18.00S-4.00W-8 NW-SE		87180 KELLMORE RD	TOOLSON, KAY 3822 MIRROR POND WAY EUGENE OR 97408		W	167.00	310.00	69.0	15.0	08/13/1999	09/24/1999	LOV DON MIDV DRILL
LANE 58483	18.00S-4.00W-8 NW-SE	1800	87180 KELLMORE RD	TOOLSON, KAY 87180 KELLMORE RD EUGENE OR 97402		W	73.00	300.00	45.0	30.0	07/28/2000	08/07/2000	LOV DON MIDV DRILL
LANE 58792	18.00S-4.00W-8 NW-SE	1402	28544 CROW RD, EUGENE (BEHIND)	SUTLEY, GARY PO BOX 295 DEXTER OR 97431		W	100.00	308.00	75.0	4.0	09/25/2000	10/08/2000	JONI CA CASEY WI DRILL
LANE 59893	18.00S-4.00W-8 NW-NW	305	87688 CHERRY RIDGE	PETERS, WILL 87688 CHERRY RIDGE EUGENE OR 97402		W		80.00	22.0	21.0	08/03/2001	08/09/2001	JONI CA CASEY WI DRILL
LANE 59913	18.00S-4.00W-8 SE-SE	1804	87318 GREENHILL ROAD	RIGGS, FRED 87318 GREENHILL ROAD EUGENE OR 97402		W	52.00	60.00	52.0	1.0	09/14/2001	09/14/2001	JONI CA CASEY WI DRILL
LANE 61818	18.00S-4.00W-8 SE-SW	1605	0.25 MILE DOWN HAZEL DEL ON LEFT	FRANK, MONICA 2727 LAWRENCE EUGENE OR 97405		W	172.00	110.00	30.0	60.0	10/08/2002	10/11/2002	JONI CA CASEY WI DRILL
LANE 61628	18.00S-4.00W-8 SE-SE	1804	87318 GREENHILL RD	RIGGS, FRED RIGGS, CINDY 87318 GREENHILL RD EUGENE OR 97402		W	259.00	280.00	196.3	18.0	09/16/2002	10/17/2002	CHRIST P CHRIS WI DRILL
LANE 64876	18.00S-4.00W-8 SE-NE	1509	87392 GREENHILL RD	FURSE, LINNE 87392 GREENHILL RD EUGENE OR 97402		W	203.00	285.00	180.0	30.0	08/02/2005	08/23/2005	LOV DON MIDV DRILL
LANE 68011	18.00S-4.00W-8 NE-NW	303	87447 CHERRY RIDGE	WIDMER, THOMAS PO BOX 22723 EUGENE OR 97402		W	165.00	347.00	133.0	5.5	05/10/2006	05/12/2006	JONI CA CASEY WI DRILL
LANE 66340	18.00S-4.00W-8 SW-SW	1300	28364 CROW RD	WINSTED, WILLIAM 28364 CROW RD EUGENE OR 97402		W	80.00	90.00	35.0	50.0	10/09/2006	10/11/2006	JONI CA CASEY WI

RECEIVED BY OWRD

MAR 09 2017

SALEM, OR

LANE 68011	18.00S-4.00W-6 NE-NW	303	87447 CHERRY RIDGE	WIDMER, THOMAS PO BOX 22723 EUGENE OR 97402		W	165.00	347.00	133.0	5.5	05/10/2008	05/12/2008	JONI CA CASEY WI DRILL
LANE 68340	18.00S-4.00W-6 SW-SW	1300	28354 CROW RD	WINSTED, WILLIAM 28354 CROW RD EUGENE OR 97402		W	60.00	90.00	39.0	50.0	10/09/2008	10/11/2008	JONI CA CASEY WI DRILL
LANE 70318 Exempt Use Map	18.00S-4.00W-6 NW-NW	314	SW OF 87580 CHERRY RIDGE RD	SOGGE, HEATHER 87580 CHERRY RIDGE RD EUGENE OR 97402		W	302.00	300.00	189.0	60.0	01/27/2010	01/29/2010	LOA DONAL MID V DRILL
LANE 70897 Exempt Use Map	18.00S-4.00W-6 NE-NW	311	87525 CHERRY RIDGE EUGENE, OR 97402-9263	TEMPLETON, SUSAN 90127 W. DENNING RD ELMIRA OR 97437		W	170.00	280.00	150.0	50.0	09/08/2010	09/10/2010	JONI CA CASEY WI DRILL II
LANE 72325 Exempt Use Map	18.00S-4.00W-6 NE-NE	101	ACROSS FROM 28585 CROW RD; TOP OF HILL	NICHOLS, DARYL 87730 GREENHILL RD EUGENE OR 97402		W	77.00	103.00	33.0	50.0	02/27/2013	03/01/2013	JONI CA CASEY WI DRILL II
LANE 72326 Exempt Use Map	18.00S-4.00W-6 NE-NE	101	ACROSS FROM 28585 CROW RD; TOP OF HILL	NICHOLS, DARYL 87730 GREENHILL RD EUGENE OR 97402		W	77.00	103.00	33.0	50.0	02/27/2013	03/01/2013	JONI CA CASEY WI DRILL II
LANE 72589 Exempt Use Map	18.00S-4.00W-6 SW-SE	1204	87171 HAZEL DELL RD	TEXTER, JOHN 87171 HAZEL DELL RD EUGENE OR 97402		W	144.00	160.00	25.0	20.0	08/20/2013	08/26/2013	LOA DONAL MID V DRILL
LANE 73144	18.00S-4.00W-6 NW-NW	314	CHERRY RIDGE, HALFWAY UP HILL STAY RIGHT AND RIGHT AGAIN, EUGENE, OREG	BLACKLEY, NATHAN PO BOX 25310 EUGENE OR 97402		W	115.00	323.00	82.0	1.5	05/14/2014	05/14/2014	JONI CA CASEY WI DRILL II
LANE 73314	18.00S-4.00W-6 NW-NW	314	CHERRY RIDGE RD, HALFWAY UP HILL; STAY RIGHT AND RIGHT AGAIN.	BLACKLEY, NATHAN PO BOX 25310 EUGENE OR 97402		W	345.00	405.00	138.0	100.0	07/03/2014	08/11/2014	OLD SE WHITE WI DRILL
LANE 73872 Exempt Use Map	18.00S-4.00W-6 SW-SW	1300	28364 CROW ROAD EUGENE, OR 97402.	KELLY, DAVID 28364 CROW ROAD EUGENE OR 97402		W	71.00	202.00	23.0	52.0	04/27/2015	06/02/2015	HOV JAY WEST DRILL
LANE 73873 Exempt Use Map	18.00S-4.00W-6 NE-SW	1300	28364 CROW RD, EUGENE, OR 97402.	KELLY, DAVID 28364 CROW RD, EUGENE OR 97402		W	29.00	153.00	3.0	55.0	04/28/2015	06/02/2015	HOV JAY WEST DRILL
LANE 73874 Exempt Use Map	18.00S-4.00W-6 NE-SW	1300	28364 CROW ROAD, EUGENE OR 97402 JUST ACROSS FROM CUKHOBAR ROAD AC	KELLY, DAVID 28364 CROW ROAD EUGENE OR 97402		W	21.00	115.00	8.0	45.0	04/30/2015	06/02/2015	HOV JAY WEST DRILL
LANE 74438	18.00S-4.00W-6 NE-SE	1504	87330 GREENHILL RD	BUCKRIDGE, MIKE 87330 GREENHILL RD EUGENE OR 97402		W	255.00	250.00	208.0	3.5	03/29/2016	04/11/2016	LOA DONAL MID V DRILL

RECEIVED BY OWRD

MAR 09 2017

SALEM, OR

G-18480

Map			RD	EUGENE OR 97402													DRILL
LANE 70697 Exempt Use Map	18.00S-4.00W-6 NE-NW	311	87525 CHERRY RIDGE RD EUGENE, OR 97402-9203	TEMPLETON, SUSAN 90127 W. DEMMING RD ELMIRA OR 97437			W	170.00	280.00	158.0	50.0	08/08/2010	09/10/2010				JONI CA CASEY WI DRILL II
LANE 72326 Exempt Use Map	18.00S-4.00W-6 NE-NE	101	ACROSS FROM 28885 CROW RD, TOP OF HILL	NICHOLS, DARYL 87730 GREENHILL RD. EUGENE OR 97402			W	77.00	103.00	33.0	50.0	02/27/2013	03/01/2013				JONI CA CASEY WI DRILL II
LANE 72326 Exempt Use Map	18.00S-4.00W-6 NE-NE	101	ACROSS FROM 28885 CROW RD, TOP OF HILL	NICHOLS, DARYL 87730 GREENHILL RD EUGENE OR 97402			W	77.00	103.00	33.0	50.0	02/27/2013	03/01/2013				JONI CA CASEY WI DRILL II
LANE 72689 Exempt Use Map	18.00S-4.00W-6 SW-SE	1604	87171 HAZEL DELL RD	TEXTER, JOHN 87171 HAZEL DELL RD EUGENE OR 97402			W	144.00	160.00	25.0	20.0	06/20/2013	06/28/2013				LOV DONAL MID V DRILL
LANE 73144	18.00S-4.00W-6 NW-NW	314	CHERRY RIDGE, HALFWAY UP HILL STAY RIGHT AND RIGHT AGAIN, EUGENE, OREG	BLACKLEY, NATHAN PO BOX 25310 EUGENE OR 97402			W	115.00	323.00	82.0	1.5	05/14/2014	05/14/2014				JONI CA CASEY WI DRILL II
LANE 73314	18.00S-4.00W-6 NW-NW	314	CHERRY RIDGE RD, HALFWAY UP HILL, STAY RIGHT AND RIGHT AGAIN	BLACKLEY, NATHAN PO BOX 25310 EUGENE OR 97402			W	345.00	405.00	138.0	100.0	07/03/2014	08/11/2014				OLD SE WHITE WI DRILL
LANE 73873 Exempt Use Map	18.00S-4.00W-6 SW-SW	1300	28364 CROW ROAD EUGENE, OR 97402	KELLY, DAVID 28364 CROW ROAD EUGENE OR 97402			W	71.00	202.00	23.0	52.0	04/27/2015	06/02/2015				HOV JAI WEST DRILL
LANE 73873 Exempt Use Map	18.00S-4.00W-6 NE-SW	1300	28364 CROW RD, EUGENE, OR 97402	KELLY, DAVID 28364 CROW RD, EUGENE OR 97402			W	29.00	183.00	3.0	65.0	04/28/2015	06/02/2015				HOV JAI WEST DRILL
LANE 73874 Exempt Use Map	18.00S-4.00W-6 NE-SW	1300	28364 CROW ROAD, EUGENE OR 97402 JUST ACROSS FROM DUKHOBAR ROAD AC	KELLY, DAVID 28364 CROW ROAD EUGENE OR 97402			W	31.00	115.00	8.0	45.0	04/30/2015	06/02/2015				HOV JAI WEST DRILL
LANE 74439	18.00S-4.00W-6 NE-SE	1604	87330 GREENHILL RD	BUCKRIDGE, MIKE 87330 GREENHILL RD EUGENE OR 97402			W	255.00	290.00	208.0	3.5	03/29/2016	04/11/2016				LOV DONAL MID V DRILL
LANE 74707	18.00S-4.00W-6 NE-NW	306	87580 CHERRY RIDGE	WHELESS, JON 87580 CHERRY RIDGE EUGENE OR 97402			W	328.00	380.00	134.0	1.0	08/09/2016	08/25/2016				LOV DONAL MID V DRILL
LANE 74949	18.00S-4.00W-6 SW-NW	307	87580 CHERRY RIDGE RD EUGENE, OR 97402	WHELESS, JON 87580 CHERRY RIDGE RD EUGENE OR 97402			W	308.00	345.00	79.0	100.0	11/22/2016	11/22/2016				JONI CA CASEY WI DRILL II


Download Data

RECEIVED BY OWRD

MAR 09 2017

SALEM, OR

G-18480



**Oregon Water Resources Department**  
**Apply for a Permit to Appropriate Ground Water and/or Store Ground Water**

[Main](#)   [Help](#)  
[Return](#)   [Contact Us](#)

Today's Date: Thursday, March 09, 2017

Base Application Fee for use of Ground, Surface and optionally Stored Water.		\$1,150.00
Number of proposed cubic feet per second (cfs) to be appropriated. (1 cfs = 448.83 gallons per minute)	.03	\$300.00
Number of proposed Use's for the appropriated water. (i.e. Irrigation, Supplemental Irrigation, Pond Maintenance, Industrial, Commercial, etc) *	1	
Number of proposed Ground Water points of appropriation. (i.e. number of wells) (include all injection wells, if applicable) **	0	
Number of Acre Feet to be stored in a reservoir/pond from Ground Water.	0	
Number of Acre Feet to be appropriated from reservoir/pond (Only Applies to reservoir/pond constructed under Ground Water Application)	0	
Number of reservoirs.	0	
Permit Recording Fee. ***		\$450.00
* the 1st Water Use is included in the base cost. ** the 1st Ground Water point of appropriation is included in the base cost. *** the Permit Recording Fee is not required when the application is submitted but, must be paid before a permit will be issued. It is fully refundable if a permit is not issued. If the recording fee is not paid prior to issuance of the Final Order, permit issuance will be delayed.	<input type="button" value="Recalculate"/>	
Estimated cost of Permit Application		\$1,900.00

OWRD Fee Schedule

Fee Calculator Version B20130709

# Minimum Requirements Checklist

Minimum Requirements (OAR 690-310-0040, OAR 690-310-0050 & ORS 537.615)

## Include this checklist with the application

Check that each of the following items is included. The application will be returned if all required items are not included. If you have questions, please call the Water Rights Customer Service Group at (503) 986-0900.

- SECTION 1: applicant information and signature
- SECTION 2: property ownership
- SECTION 3: well development
- SECTION 4: water use
- SECTION 5: water management
- SECTION 6: storage of groundwater in a reservoir
- SECTION 7: use of stored groundwater from the reservoir
- SECTION 8: project schedule
- SECTION 9: within a district
- SECTION 10: remarks

RECEIVED BY OWRD

MAR 09 2017

SALEM, OR

### Attachments:

- Land Use Information Form with approval and signature (*must be an original*) or signed receipt
- Provide the legal description of: (1) the property from which the water is to be diverted, (2) any property crossed by the proposed ditch, canal or other work, and (3) any property on which the water is to be used as depicted on the map. Example: A copy of the deed, land sales contract or title insurance policy.
- Fees - Amount enclosed: \$1900  
See the Department's Fee Schedule at [www.oregon.gov/owrd](http://www.oregon.gov/owrd) or call (503) 986-0900.

### Provide a map and check that each of the following items is included:

- Permanent quality and drawn in ink
- Even map scale not less than 4" = 1 mile (example: 1" = 400 ft, 1" = 1320 ft, etc.)
- North Directional Symbol
- Township, Range, Section, Quarter/Quarter, Tax Lots
- Reference corner on map
- Location of each well, and/or dam if applicable, by reference to a recognized public land survey corner (distances north/south and east/west). Each well must be identified by a unique name and/or number.
- Indicate the area of use by Quarter/Quarter and tax lot clearly identified
- Number of acres per Quarter/Quarter and hatching to indicate area of use if for primary irrigation, supplemental irrigation, or nursery
- Location of main canals, ditches, pipelines or flumes (if well is outside of the area of use)
- Other \_\_\_\_\_