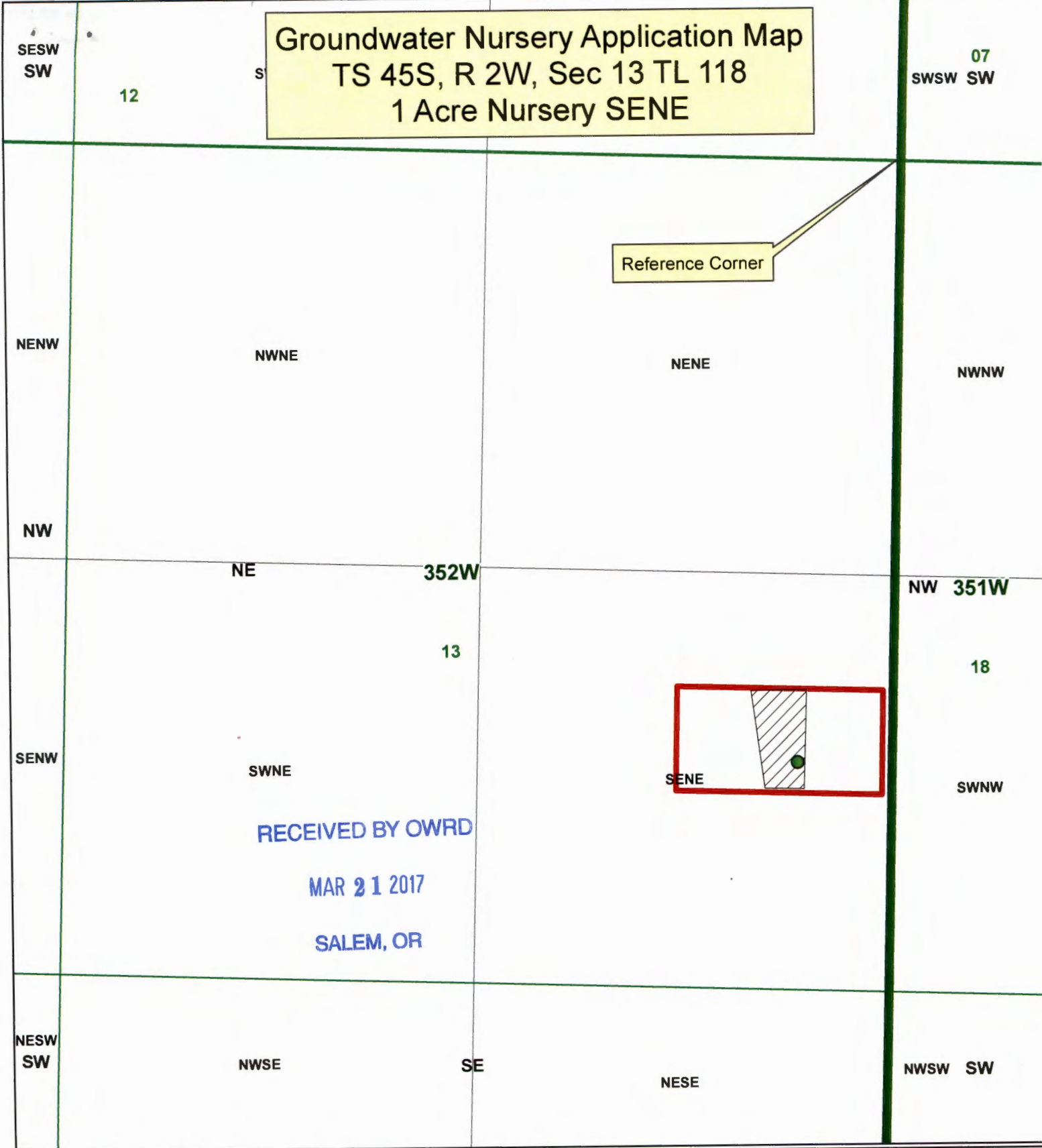


Groundwater Nursery Application Map
 TS 45S, R 2W, Sec 13 TL 118
 1 Acre Nursery SENE




RECEIVED BY OWRD
 MAR 21 2017
 SALEM, OR

Legend

- L-47796
- POU Nursery
- TL 118

Well L-47796 is
 310 ft W and 1925 ft S
 from NE Corner of Section 13



G-18483

JACKSON COUNTY
WATERMASTER

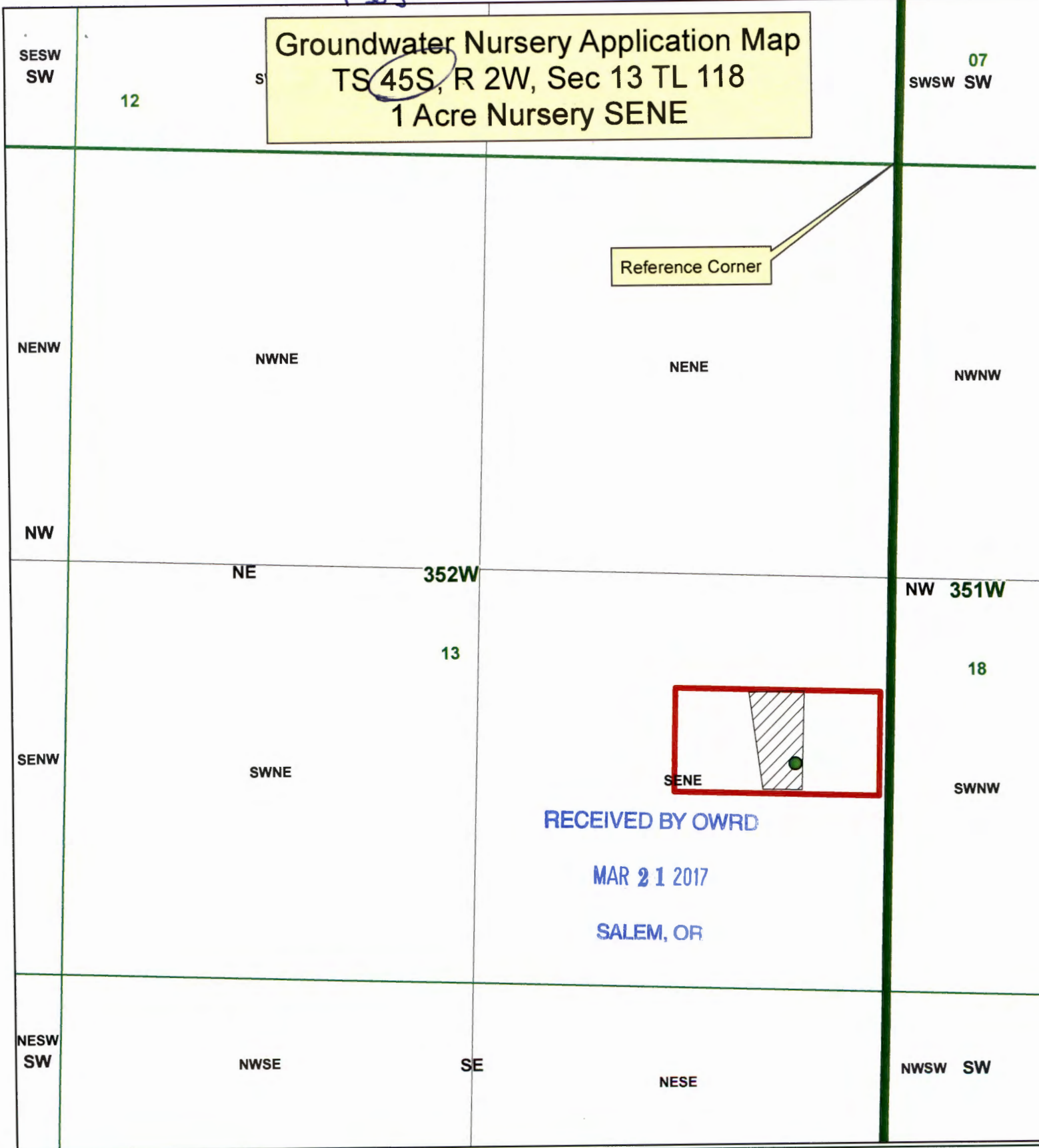
Shavon Haynes

This map is based on a digital database compiled by Jackson County from a variety of sources. Jackson County cannot accept responsibility for errors, omissions, or positional accuracy. There are no warranties, expressed or implied.

Date: 03/01/2017; 40-1W-14 TL 1901.mxd; haynesj

T-355?

Groundwater Nursery Application Map
TS 45S, R 2W, Sec 13 TL 118
1 Acre Nursery SENE




RECEIVED BY OWRD

MAR 21 2017

SALEM, OR

Legend

- L-47796 Well L-47796 is 310 ft W and 1925 ft S from NE Corner of Section 13
- ▨ POU Nursery
- ▭ TL 118



JACKSON COUNTY WATERMASTER

Shavon Haynes

This map is based on a digital database compiled by Jackson County from a variety of sources. Jackson County cannot accept responsibility for errors, omissions, or positional accuracy. There are no warranties, expressed or implied.

Date: 03/01/2017; 40-1W-14 TL 1901.mxd haynes

G-18483