

Application for a Permit to Use Ground Water



Oregon Water Resources Department
725 Summer Street NE, Suite A
Salem, Oregon 97301-1266
(503) 986-0900
www.wrd.state.or.us

RECEIVED BY OWRD

MAR 27 2017

SALEM, OR

Water-Use Permit Application Processing

1. Completeness Determination

The Department evaluates whether the application and accompanying map contain all of the information required under OAR 690-310-0040 and OAR 690-310-0050 (www.oregon.gov/owrd/law). The Department also determines whether the proposed use is prohibited by statute. If the Department determines that the application is incomplete, all fees have not been paid, or the use is prohibited by statute, the application and all fees submitted are returned to the applicant.

2. Initial Review

The Department reviews the application to determine whether water is available during the period requested, whether the proposed use is restricted or limited by rule or statute, and whether other issues may preclude approval of or restrict the proposed use. An Initial Review (IR) containing preliminary determinations is mailed to the applicant. The applicant has 14 days from the mailing date to withdraw the application from further processing and receive a refund of all fees paid minus \$200. The applicant may put the application on hold for up to 180 days and may request additional time if necessary.

3. Public Notice

Within 7 days of the mailing of the initial review, the Department gives public notice of the application in the weekly notice published by the Department at www.oregon.gov/owrd. The public comment period is 30 days from publication in the weekly notice.

4. Proposed Final Order Issued

The Department reviews any comments received, including comments from other state agencies related to the protection of sensitive, threatened or endangered fish species. Within 60 days of completion of the IR, the Department issues a Proposed Final Order (PFO) explaining the proposed decision to deny or approve the application. A PFO proposing approval of an application will include a draft permit, and may request additional information or outstanding fees required prior to permit issuance.

5. Public Notice

Within 7 days of issuing the PFO, the Department gives public notice in the weekly notice. Notice includes information about the application and the PFO. Protest must be received by the Department within 45 days after publication of the PFO in the weekly notice. Anyone may file a protest. The protest filing fee is \$350.00 for the applicant and \$700.00 for non-applicants. Protests are filed on approximately 10% of Proposed Final Orders. If a protest is filed, the Department will attempt to settle the protest but will schedule a contested case hearing if necessary.

6. Final Order Issued

If no protests are filed, the Department issues a Final Order consistent with the PFO. If the application is approved, a permit is issued that specifies the details of the authorized use and any terms, limitations or conditions that the Department deems appropriate.

Minimum Requirements Checklist

Minimum Requirements (OAR 690-310-0040, OAR 690-310-0050 & ORS 537.615)

Include this checklist with the application

Check that each of the following items is included. The application will be returned if all required items are not included. If you have questions, please call the Water Rights Customer Service Group at (503) 986-0900.

- SECTION 1: applicant information and signature
- SECTION 2: property ownership
- SECTION 3: well development
- SECTION 4: water use
- SECTION 5: water management
- N/A SECTION 6: storage of groundwater in a reservoir
- N/A SECTION 7: use of stored groundwater from the reservoir
- SECTION 8: project schedule
- SECTION 9: within a district
- SECTION 10: remarks

RECEIVED BY OWRD

MAR 27 2017

SALEM, OR

Attachments:

- Land Use Information Form with approval and signature (*must be an original*) or signed receipt
- Provide the legal description of: (1) the property from which the water is to be diverted, (2) any property crossed by the proposed ditch, canal or other work, and (3) any property on which the water is to be used as depicted on the map. Example: A copy of the deed, land sales contract or title insurance policy.
- Fees - Amount enclosed: **\$2475.00**
See the Department's Fee Schedule at www.oregon.gov/owrd or call (503) 986-0900.

Provide a map and check that each of the following items is included:

- Permanent quality and drawn in ink
- Even map scale not less than 4" = 1 mile (example: 1" = 400 ft, 1" = 1320 ft, etc.)
- North Directional Symbol
- Township, Range, Section, Quarter/Quarter, Tax Lots
- Reference corner on map
- Location of each well, and/or dam if applicable, by reference to a recognized public land survey corner (distances north/south and east/west). Each well must be identified by a unique name and/or number.
- Indicate the area of use by Quarter/Quarter and tax lot clearly identified
- Number of acres per Quarter/Quarter and hatching to indicate area of use if for primary irrigation, supplemental irrigation, or nursery
- N/A Location of main canals, ditches, pipelines or flumes (if well is outside of the area of use)
- Other _____

Application for a Permit to Use Ground Water



Oregon Water Resources Department
725 Summer Street NE, Suite A
Salem, Oregon 97301-1266
(503) 986-0900
www.wrd.or.gov

RECEIVED BY OWRD

MAR 27 2017

SECTION 1: APPLICANT INFORMATION AND SIGNATURE

Applicant Information

SALEM, OR

NAME Mary Seaton		PHONE (HM)	
PHONE (WK)	CELL	FAX	
ADDRESS 254 White Pond Road			
CITY Williston	STATE SC	ZIP 29853	E-MAIL*

Organization Information

NAME N/A		PHONE	FAX
ADDRESS			CELL
CITY	STATE	ZIP	E-MAIL*

Agent Information – The agent is authorized to represent the applicant in all matters relating to this application.

AGENT / BUSINESS NAME John A. Short / Water Right Services, LLC		PHONE 541-389-2837	FAX
ADDRESS P.O. Box 1830			CELL 541-389-2837
CITY Bend	STATE OR	ZIP 97709	E-MAIL* johnshort@usa.com

Note: Attach multiple copies as needed

* By providing an e-mail address, consent is given to receive all correspondence from the department electronically. (paper copies of the final order documents will also be mailed.)

By my signature below I confirm that I understand:

- I am asking to use water specifically as described in this application.
- Evaluation of this application will be based on information provided in the application.
- I cannot use water legally until the Water Resources Department issues a permit.
- Oregon law requires that a permit be issued before beginning construction of any proposed well, unless the use is exempt. Acceptance of this application does not guarantee a permit will be issued.
- If I get a permit, I must not waste water.
- If development of the water use is not according to the terms of the permit, the permit can be cancelled.
- The water use must be compatible with local comprehensive land-use plans.
- Even if the Department issues a permit, I may have to stop using water to allow senior water-right holders to get water to which they are entitled.



I (we) affirm that the information contained in this application is true and accurate.

Mary M Seaton
Applicant Signature

Mary M Seaton
Print Name and title if applicable

3-21-17
Date

Applicant Signature

Print Name and title if applicable

Date

For Department Use		
App. No.	Permit No.	Date

SECTION 2: PROPERTY OWNERSHIP

Please indicate if you own all the lands associated with the project from which the water is to be diverted, conveyed, and used.

- Yes
 - There are no encumbrances.
 - This land is encumbered by easements, rights of way, roads or other encumbrances.
- No
 - I have a recorded easement or written authorization permitting access.
 - I do not currently have written authorization or easement permitting access.
 - Written authorization or an easement is not necessary, because the only affected lands I do not own are state-owned submersible lands, and this application is for irrigation and/or domestic use only (ORS 274.040).
 - Water is to be diverted, conveyed, and/or used only on federal lands.

List the names and mailing addresses of all affected landowners (*attach additional sheets if necessary*).

N/A

You must provide the legal description of: 1. The property from which the water is to be diverted, 2. Any property crossed by the proposed ditch, canal or other work, and 3. Any property on which the water is to be used as depicted on the map.

SECTION 3: WELL DEVELOPMENT

WELL NO.	NAME OF NEAREST SURFACE WATER	IF LESS THAN 1 MILE:	
		DISTANCE TO NEAREST SURFACE WATER	ELEVATION CHANGE BETWEEN NEAREST SURFACE WATER AND WELL HEAD
WELL	Whychus Creek	N/A	N/A

Please provide any information for your existing or proposed well(s) that you believe may be helpful in evaluating your application. For existing wells, describe any previous alteration(s) or repair(s) not documented in the attached well log or other materials (*attach additional sheets if necessary*).

RECEIVED BY OWRD

MAR 27 2017

SALEM, OR

SECTION 3: WELL DEVELOPMENT, CONTINUED

Total maximum rate requested: **32 gpm** (each well will be evaluated at the maximum rate unless you indicate well-specific rates and annual volumes in the table below).

The table below must be completed for each source to be evaluated or the application will be returned. If this is an existing well, the information may be found on the applicable well log. (If a well log is available, please submit it in addition to completing the table.) If this is a proposed well, or well-modification, consider consulting with a licensed well driller, geologist, or certified water right examiner to obtain the necessary information.

5-18495

OWNER'S WELL NAME OR NO.	PROPOSED	EXISTING	WELL ID (WELL TAG) NO.* OR WELL LOG ID**	FLOWING ARTESIAN	CASING DIAMETER	CASING INTERVALS (IN FEET)	PERFORATED OR SCREENED INTERVALS (IN FEET)	SEAL INTERVALS (IN FEET)	MOST RECENT STATIC WATER LEVEL & DATE (IN FEET)	PROPOSED USE			
										SOURCE AQUIFER***	TOTAL WELL DEPTH	WELL-SPECIFIC RATE (GPM)	ANNUAL VOLUME (ACRE-FEET)
WELL	<input type="checkbox"/>	<input checked="" type="checkbox"/>	DESC 3414	<input type="checkbox"/>	8 in	+1 to 19	N/A	19	234 ft / 1982	Red Cinders	263 ft	32	168
	<input type="checkbox"/>	<input type="checkbox"/>		<input type="checkbox"/>									██████
	<input type="checkbox"/>	<input type="checkbox"/>		<input type="checkbox"/>									██████
	<input type="checkbox"/>	<input type="checkbox"/>		<input type="checkbox"/>									██████
	<input type="checkbox"/>	<input type="checkbox"/>		<input type="checkbox"/>									██████
	<input type="checkbox"/>	<input type="checkbox"/>		<input type="checkbox"/>									██████
	<input type="checkbox"/>	<input type="checkbox"/>		<input type="checkbox"/>									██████

* Licensed drillers are required to attach a Department-supplied Well Tag, with a unique Well ID or Well Tag Number to all new or newly altered wells. Landowners can request a Well ID for existing wells that do not have one. The Well ID is intended to serve as a unique identification number for each well.
 ** A well log ID (e.g. MARI 1234) is assigned by the Department to each log in the agency's well log database. A separate well log is required for each subsequent alteration of the well.
 *** Source aquifer examples: Troutdale Formation, gravel and sand, alluvium, basalt, bedrock, etc.

RECEIVED BY OWRD

SECTION 4: WATER USE

USE	PERIOD OF USE	ANNUAL VOLUME (ACRE-FEET)
IR	April 01 – October 31	16.8 af

Exempt Uses: Please note that 15,000 gallons per day for single or group **domestic** purposes and 5,000 gallons per day for a single **industrial or commercial** purpose are exempt from permitting requirements.

For irrigation use only:

Please indicate the number of primary and supplemental acres to be irrigated (*must match map*).

Primary: 5.6 Acres Supplemental: _____ Acres

List the Permit or Certificate number of the underlying primary water right(s): _____

Indicate the maximum total number of acre-feet you expect to use in an irrigation season: 16.8 af

- If the use is **municipal or quasi-municipal**, attach **Form M**
 - If the use is **domestic**, indicate the number of households: N/A
- If the use is **mining**, describe what is being mined and the method(s) of extraction: N/A

SECTION 5: WATER MANAGEMENT

RECEIVED BY OWRD

A. Diversion and Conveyance

What equipment will you use to pump water from your well(s)?

Pump (give horsepower and type): TBD

Other means (describe): N/A

Provide a description of the proposed means of diversion, construction, and operation of the diversion works and conveyance of water. _____

MAR 27 2017

SALEM, OR

B. Application Method

What equipment and method of application will be used? (e.g., drip, wheel line, high-pressure sprinkler)

High pressure sprinkler

C. Conservation

Please describe why the amount of water requested is needed and measures you propose to: prevent waste; measure the amount of water diverted; prevent damage to aquatic life and riparian habitat; prevent the discharge of contaminated water to a surface stream; prevent adverse impact to public uses of affected surface waters.

Irrigate during low evaporation times of the day

SECTION 6: STORAGE OF GROUND WATER IN A RESERVOIR

If you would like to store ground water in a reservoir, complete this section (*if more than one reservoir, reproduce this section for each reservoir*).

Reservoir name: N/A Acreage inundated by reservoir: _____

Use(s): _____

Volume of Reservoir (acre-feet): _____ Dam height (feet, if excavated, write "zero"): _____

Note: If the dam height is greater than or equal to 10.0' above land surface AND the reservoir will store 9.2 acre feet or more, engineered plans and specifications must be approved prior to storage of water.

SECTION 7: USE OF STORED GROUND WATER FROM THE RESERVOIR

If you would like to use stored ground water from the reservoir, complete this section (*if more than one reservoir, reproduce this section for each reservoir*).

Annual volume (acre-feet): N/A

USE OF STORED GROUND WATER	PERIOD OF USE
N/A	

SECTION 8: PROJECT SCHEDULE

Date construction will begin: 2017

Date construction will be completed: 2022

Date beneficial water use will begin: 2023

RECEIVED BY OWRD

MAR 27 2017

SECTION 9: WITHIN A DISTRICT

SALEM, OR

Check here if the point of diversion or place of use are located within or served by an irrigation or other water district.

Irrigation District Name Three Sisters Irrigation District	Address P.O. Box 2230	
City Sisters	State OR	Zip 97759


SECTION 10: REMARKS

Use this space to clarify any information you have provided in the application (*attach additional sheets if necessary*).

N/A

Land Use

Information Form



Oregon Water Resources Department
725 Summer Street NE, Suite A
Salem, Oregon 97301-1266
(503) 986-0900
www.wrd.state.or.us

NOTE TO APPLICANTS

In order for your application to be processed by the Water Resources Department (WRD), this Land Use Information Form must be completed by a local government planning official in the jurisdiction(s) where your water right will be used and developed. The planning official may choose to complete the form while you wait, or return the receipt stub to you. Applications received by WRD without the Land Use Form or the receipt stub will be returned to you. Please be aware that your application will not be approved without land use approval.

This form is NOT required if:

- 1) Water is to be diverted, conveyed, and/or used only on federal lands; **OR**
- 2) The application is for a water right transfer, allocation of conserved water, exchange, permit amendment, or ground water registration modification, and **all** of the following apply:
 - a) The existing and proposed water use is located entirely within lands zoned for exclusive farm-use or within an irrigation district;
 - b) The application involves a change in place of use only;
 - c) The change does not involve the placement or modification of structures, including but not limited to water diversion, impoundment, distribution facilities, water wells and well houses; and
 - d) The application involves irrigation water uses only.

NOTE TO LOCAL GOVERNMENTS

The person presenting the attached Land Use Information Form is applying for or modifying a water right. The Water Resources Department (WRD) requires its applicants to obtain land-use information to be sure the water rights do not result in land uses that are incompatible with your comprehensive plan. Please complete the form or detach the receipt stub and return it to the applicant for inclusion in their water right application. You will receive notice once the applicant formally submits his or her request to the WRD. The notice will give more information about WRD's water rights process and provide additional comment opportunities. You will have 30 days from the date of the notice to complete the land-use form and return it to the WRD. If no land-use information is received from you within that 30-day period, the WRD may presume the land use associated with the proposed water right is compatible with your comprehensive plan. Your attention to this request for information is greatly appreciated by the Water Resources Department. If you have any questions concerning this form, please contact the WRD's Customer Service Group at 503-986-0801.


RECEIVED BY OWRD

MAR 27 2017

SALEM, OR WR

Land Use

Information Form



Oregon Water Resources Department
 725 Summer Street NE, Suite A
 Salem, Oregon 97301-1266
 (503) 986-0900
 www.wrd.state.or.us

Applicant: MARY
First

SEATON
Last

Mailing Address: 254 White Pond Road

RECEIVED BY OWRI

Williston City SC State 29853 Zip Daytime Phone: _____

MAR 27 2017

SALEM, OR

A. Land and Location

Please include the following information for all tax lots where water will be diverted (taken from its source), conveyed (transported), and/or used or developed. Applicants for municipal use, or irrigation uses within irrigation districts may substitute existing and proposed service-area boundaries for the tax-lot information requested below.

Township	Range	Section	¼ ¼	Tax Lot #	Plan Designation (e.g., Rural Residential/RR-5)	Water to be:			Proposed Land Use:
15 S	11E	33	NW NE	0800	MUA 10	<input checked="" type="checkbox"/> Diverted	<input checked="" type="checkbox"/> Conveyed	<input checked="" type="checkbox"/> Used	IR
						<input type="checkbox"/> Diverted	<input type="checkbox"/> Conveyed	<input type="checkbox"/> Used	
						<input type="checkbox"/> Diverted	<input type="checkbox"/> Conveyed	<input type="checkbox"/> Used	
						<input type="checkbox"/> Diverted	<input type="checkbox"/> Conveyed	<input type="checkbox"/> Used	

List all counties and cities where water is proposed to be diverted, conveyed, and/or used or developed:

Deschutes County

B. Description of Proposed Use

Type of application to be filed with the Water Resources Department:

- Permit to Use or Store Water
 Water Right Transfer
 Permit Amendment or Ground Water Registration Modification
 Limited Water Use License
 Allocation of Conserved Water
 Exchange of Water

Source of water: Reservoir/Pond Ground Water Surface Water (name) _____

Estimated quantity of water needed: 16.8 cubic feet per second gallons per minute acre-feet

Intended use of water: Irrigation Commercial Industrial Domestic for _____ household(s)
 Municipal Quasi-Municipal Instream Other _____

Briefly describe:

Irrigation of 5.6 acres from WELL for pasture

Note to applicant: If the Land Use Information Form cannot be completed while you wait, please have a local government representative sign the receipt at the bottom of the next page and include it with the application filed with the Water Resources Department. See bottom of Page 3. →

RECEIVED BY OWRD

MAR 27 2017

SALEM, OR

Receipt for Request for Land Use Information

Applicant name: Mary Seaton

City or County: Deschutes Co. Staff contact: Jacob Ripper

Signature: Paul Jew Phone: 541-385-1759 Date: 02-15-17

Date _____

(For staff use only)



Oregon Water Resources Department
725 Summer Street NE, Suite A
Salem, Oregon 97301-1266
(503) 986-0900
www.wrd.state.or.us

WE ARE RETURNING YOUR APPLICATION FOR THE FOLLOWING REASON(S):

- SECTION 1: _____
- SECTION 2: _____
- SECTION 3: _____
- SECTION 4: _____
- SECTION 5: _____
- SECTION 6: _____
- SECTION 7: _____
- SECTION 8: _____
- SECTION 9: _____
- Land Use Information Form _____
- Provide the legal description of: (1) the property from which the water is to be diverted, (2) any property crossed by the proposed ditch, canal or other work, and (3) any property on which the water is to be used as depicted on the map.
- Fees _____

RECEIVED BY OWRD

MAR 27 2017

SALEM, OR

MAP

- Permanent quality and drawn in ink
- Even map scale not less than 4" = 1 mile (example: 1" = 400 ft, 1" = 1320 ft, etc.)
- North Directional Symbol
- Township, Range, Section, Quarter/Quarter, Tax Lots
- Reference corner on map
- Location of each well, and/or dam if applicable, by reference to a recognized public land survey corner (distances north/south and east/west). Each well must be identified by a unique name and/or number.
- Indicate the area of use by Quarter/Quarter and tax lot clearly identified
- Number of acres per Quarter/Quarter and hatching to indicate area of use if for primary irrigation, supplemental irrigation, or nursery
- Location of main canals, ditches, pipelines or flumes (if well is outside of the area of use)
- Other _____



Land Use Application

Permit Sign-Off - Other Agency - New

DESCHUTES COUNTY
117 NW Lafayette Avenue
PO Box 6005
Bend, OR 97703
541-388-6575
FAX: 541-385-1764

247-17-000106-PS

www.deschutes.org/cd

cdd-webmaster@deschutes.org

APPLICATION DESCRIPTION

Type of Application: Permit Sign-Off - Other Agency - New

Description of Work: LUCS Oregon Water Resources Dept.

LOCATION INFORMATION

Property Address:
18238 Fryrear Ranch Rd, Bend, OR 97703

Parcel:
151133A000800 - Primary

Owner: SEATON, JESSE D III &
MARY M

Address: 254 WHITE POND RD
WILLISTON SC 29853

APPLICANT INFORMATION

Applicant:	Business Name:	Address:	City:	State:	Zip
SEATON, JESSE D III & MARY M	SEATON, JESSE D III & MARY M	254 Whittle POND RD	WILLISTON	SC	29853
	Water Right Services LLC	PO Box 1830	Bend	OR	97709

APPLICATION FEES

Fee Description	Quantity	Amount
Permit Sign-Off for Other Agency - LUCS sign off	1.00 Qty	\$90.00
Total Fees:		\$90.00

RECEIVED BY OWRD

MAR 27 2017

SALEM, OR

5-10485



www.deschutes.org/cd

Address: 18238 FRYREAR RANCH RD, BEND, OR 97703
Parcel Number: 151133A000800

Transaction Receipt

Record Number: 247-17-000106-PS
Receipt Number: 415370

DESCHUTES COUNTY
117 NW Lafayette Avenue
PO Box 6005
Bend, OR 97703
Phone: 541-388-6575

cdd-webmaster@deschutes.org

Receipt Date: 2/15/17

Fee Items Paid

DESCRIPTION	ACCOUNT CODE	AMOUNT PAID
Permit Sign-Off for Other Agency - LUCS sign off	295-3661-341.4301	\$90.00
		\$90.00


Payment Summary

PAYMENT METHOD	PAYER	COMMENTS	AMOUNT PAID
Bend Credit Card- Authorization Code: 411335	SHORT/JOHN A		\$90.00
Credit Card Transaction Code:	150217A14-9B3DEE10-FED6-4DFF-8AED-A8C8C28F6137		
			\$90.00

Card Holder Signature: _____

RECEIVED BY OWRD
MAR 27 2017
SALEM, OR

6-10485

After recording, return to:
Order Number: 129276
 Western Title & Escrow 360 SW Bond, Suite 100 Bend, OR 97702
Grantee Name(s)
Kristin Lee Whiteid Bobby Ray Whiteid 16738 Pine Tree Lane Sisters, OR 97759
Until a change is requested, all tax statements shall be sent to the following address:
Same as Above

Deschutes County Official Records	2017-001486
D-D	01/13/2017 09:28:00 AM
Stn=0 BN	\$10.00 \$21.00 \$10.00 \$6.00 \$11.00
	\$58.00
I, Nancy Blankenship, County Clerk for Deschutes County, Oregon, certify that the instrument identified herein was recorded in the Clerk records. Nancy Blankenship - County Clerk	

Reserved for Recorder's Use

STATUTORY WARRANTY DEED

Mary M. Seaton and Jesse D. Seaton III, as tenants by the entirety, Grantor(s), convey and warrant to Kristin Lee Whiteid and Bobby Ray Whiteid, as tenants by the entirety, Grantee(s), the following described real property free of encumbrances except as specifically set forth herein:

Lot 11, Block 2, REPLAT OF A PART OF THE ORIGINAL PLAT OF BITTERBRUSH SUBDIVISION, Deschutes County, Oregon.

Account: 135817
 Map & Tax Lot: 15-10-02-D0-01401

This property is free of encumbrances, EXCEPT: All those items of record, if any, as of the date of this deed, including any real property taxes due, but not yet payable.

The true consideration for this conveyance is **\$400,000.00**. (Here comply with requirements of ORS 93.030.)

BEFORE SIGNING OR ACCEPTING THIS INSTRUMENT, THE PERSON TRANSFERRING FEE TITLE SHOULD INQUIRE ABOUT THE PERSON'S RIGHTS, IF ANY, UNDER ORS 195.300, 195.301 AND 195.305 TO 195.336 AND SECTIONS 5 TO 11, CHAPTER 424, OREGON LAWS 2007, SECTIONS 2 TO 9 AND 17, CHAPTER 855, OREGON LAWS 2009, AND SECTIONS 2 TO 7, CHAPTER 8, OREGON LAWS 2010. THIS INSTRUMENT DOES NOT ALLOW USE OF THE PROPERTY DESCRIBED IN THIS INSTRUMENT IN VIOLATION OF APPLICABLE LAND USE LAWS AND REGULATIONS. BEFORE SIGNING OR ACCEPTING THIS INSTRUMENT, THE PERSON ACQUIRING FEE TITLE TO THE PROPERTY SHOULD CHECK WITH THE APPROPRIATE CITY OR COUNTY PLANNING DEPARTMENT TO VERIFY THAT THE UNIT OF LAND BEING TRANSFERRED IS A LAWFULLY ESTABLISHED LOT OR PARCEL, AS DEFINED IN ORS 92.010 OR 215.010, TO VERIFY THE APPROVED USES OF THE LOT OR PARCEL, TO DETERMINE ANY LIMITS ON LAWSUITS AGAINST FARMING OR FOREST PRACTICES, AS DEFINED IN ORS 30.930, AND TO INQUIRE ABOUT THE RIGHTS OF NEIGHBORING PROPERTY OWNERS, IF ANY, UNDER ORS 195.300, 195.301 AND 195.305 TO 195.336 AND SECTIONS 5 TO 11, CHAPTER 424, OREGON LAWS 2007, SECTIONS 2 TO 9 AND 17, CHAPTER 855, OREGON LAWS 2009 AND SECTIONS 2 TO 7, CHAPTER 8, OREGON LAWS 2010.

RETURN TO WESTERN
 TITLE & ESCROW

RECEIVED BY OWRD

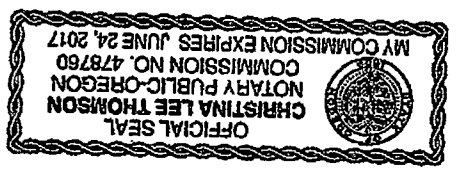
MAR 27 2017

SALEM, OR

65-18495

5-18485

RECEIVED BY OWRD
MAR 27 2017
SALEM, OR



Notary Public for the State of Oregon
My commission expires: 6-24-17
Christina Lee Thomson

This instrument was acknowledged before me on this 10 day of January, 2017 by Mary M. Seaton and Jesse D. Seaton III.

State of Oregon, County of Deschutes) ss.

Jesse D. Seaton III
Jesse D. Seaton III

Executed this 10th day of January, 2017
Mary M. Seaton
Mary M. Seaton