



Oregon Water Resources Department
 725 Summer Street NE, Suite A
 Salem Oregon 97301
 (503) 986-0900
 www.wrd.state.or.us

Application for a Permit to Store Water in a Reservoir

(Alternate Review)

Alternate Review Process (ORS 537.409): You may use this form for any reservoir storing less than 9.2 acre-feet or with a dam less than 10 feet high.

Use a separate form for each reservoir

Please type or print in dark ink. If your application is found to be incomplete or inaccurate, we will return it to you. If any requested information does not apply, insert "n/a". A summary of review criteria and procedures that are generally applicable to these applications is available at www.wrd.state.or.us/OWRD/PUBS/forms.shtml.

1. APPLICANT INFORMATION

Applicant: John Beelitz
First Last
 Mailing Address: 1618 SW First Ave., Ste. 250
Portland Oregon 97201
City State Zip
 Phone: (609) 214-5738
Home Work Other

Fax: (503) 234-1330 E-Mail Address*: johnbeelitz@gmail.com

* By providing an e-mail address, consent is given to receive all correspondence from the department electronically. (paper copies of the final order documents will also be mailed.)

2. AGENT INFORMATION

The agent is authorized to represent the applicant in all matters relating to this application.

Agent: Kristie Cromwell **RECEIVED BY OWRD**
First Last
 Mailing Address: 1618 SW First Avenue, Ste. 250 **APR 06 2017**
Portland Oregon 97201
City State Zip **SALEM, OR**
 Phone: (503) 234-2694 (503) 234-2694
Home Work Other

Fax: (503) 234-1330 E-Mail Address*: kristie@loneylawgroup.com

* By providing an e-mail address, consent is given to receive all correspondence from the department electronically. (paper copies of the final order documents will also be mailed.) **RECEIVED BY OWRD**

3. LOCATION AND SOURCE

A. Reservoir Name: N/A (catchment pond) **MAR 08 2017**

B. Source: Provide the name of the water body or other source from which water will be diverted, and the name of the stream or lake it flows into. Indicate if source is run-off, seepage, or an unnamed stream or spring. **SALEM, OR**
 Source: Runoff Tributary to: Fuller Creek

C. County in which diversion occurs: Polk

App. No. _____	For Department Use	Permit No. _____	Date _____
----------------	--------------------	------------------	------------

2-88388

D. Reservoir Location

Township (N or S)	Range (E or W)	Section	quarter/quarter	tax lot number
10S	5W	6	00	213

E. Dam: Maximum height of dam: zero feet. If excavated, write "zero feet".

F. Quantity: Amount of water to be stored in the reservoir at maximum capacity. List volume in acre-feet: 0.34

Is this project fully or partially funded by the American Recovery and Reinvestment Act? (Federal stimulus dollars) Yes No

4. WATER USE

Indicate the proposed use(s) of the stored water. **NOTE: You may wish to consider filing for "Multipurpose use" for your reservoir. Multipurpose use does not limit the types of future uses for the stored water. Multipurpose covers all uses including: stockwater, fish and wildlife, aesthetics, domestic, irrigation, agriculture, fire protection and pollution abatement.** If any use will be out of reservoir use, regardless of the type of storage listed, a secondary application must be filed to appropriate the stored water.

Multipurpose Use

RECEIVED BY OWRD

APR 06 2017

5. PROPERTY OWNERSHIP

SALEM, OR

RECEIVED BY OWRD

Please provide a copy of the recorded deed(s).

Do you own all the land where you propose to divert, transport, and use water?

MAR 08 2017

Yes (please check appropriate box below then skip to section 5)

There are no encumbrances

*utility easements only

SALEM, OR

This land is encumbered by easements, right of way, roads of way, roads or other encumbrances

No (Please check the appropriate box below)

I have a recorded easement or written authorization permitting access.

I do not currently have written authorization or easement permitting access.

Written authorization or an easement is not necessary, because the only affected lands I do not own are state-owned submersible lands, and this application is for irrigated and/or domestic use only (ORS 274.040). (Do not check this box if you described your use as "Multipurpose" in #3 above.)

List the names and mailing addresses of all affected landowners:

--

6. ENVIRONMENTAL IMPACT

- A. Channel:** Is the reservoir: in-stream or off channel?
- B. Wetland:** Is the project in a wetland? Yes No Don't know
- C. Existing:** Is this an existing reservoir? Yes No
If yes, how long has it been in place? _____ years.
- D. Fish Habitat:** Is there fish habitat upstream of the proposed structure? Yes No Don't know
If yes, how much? _____ miles.
- E. Partnerships:** Have you been working with other agencies? Yes No
Indicate agency, staff and phone numbers of those involved. Also indicate any agencies that are cost sharing in this project.

7. WITHIN A DISTRICT

Check here if the point of diversion or place of use are located within or served by an irrigation or other water district.

Irrigation District Name N/A	Address	
City	State	Zip

8. DESCRIPTION

Provide a description of the design and operation of the proposed diversion, including a description of how live flow will be passed outside the authorized storage season. Use this space for narrative. You may also provide narrative and sketches on separate pages.

Gathers runoff water into catchment pond, flowing naturally out the opposite end of the pond. Gradual flow will naturally be absorbed into the ground.

Reservoir will be 50' long x 30' wide = 1,500 sq. ft.
 $1,500 / 43,650 = .11225$
 .034 x 10' deep = .34 acre-feet

See also attached sketches.

RECEIVED BY OWRD

RECEIVED BY OWRD

MAR 08 2017

APR 06 2017

SALEM, OR

SALEM, OR


If the diversion involves a dam, use this space for sketches of the diversion (e.g. cross-section of the dam with its dimensions, dimension and placement of outlet pipe, means of passing live flow outside of the authorized storage season, and means for providing fish passage).

N/A

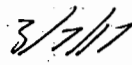
RECEIVED BY OWRD
APR 06 2017
SALEM, OR
RECEIVED BY OWRD
MAR 08 2017
SALEM, OR

9. SIGNATURE

I swear that all statements made and information provided in this application are true and correct to the best of my knowledge.



Landowner Signature



Date

Before you submit your application be sure you have:

- Answered each question completely.
- Included a legible map that includes Township, Range, Section, quarter-quarter and tax lot number.
- The map must meet map requirements to be accepted.
- Included a land use form or receipt stub signed by a local planning official.
- Included a check payable to Oregon Water Resources Department for the appropriate amount.

WATERMASTER ALTERNATE RESERVOIR APPLICATION REVIEW SHEET

Recommendations for Water Right Applications under the Alternate Reservoir review process (ORS 537.409)

In lieu of the water right application process set forth in ORS 537.140 to 537.211, an owner of a reservoir may submit an alternate reservoir application for a reservoir that has a storage capacity less than 9.2 acre-feet or a dam or impoundment structure less than 10 feet in height. ORS 537.409 describes the criteria used to evaluate alternate reservoir applications.

The review shall be limited to issues pertaining to: a) water availability, b) potential detrimental impact to existing fishery resources; and c) potential injury to existing water rights. (ORS 537.409 (6))

Within 60 days after the department provides public notice...any person may submit detailed, legally obtained information in writing, requesting the department to deny the application for a permit on the basis that the reservoir: (a) Would result in injury to an existing water right; or (b) Would pose a significant detrimental impact to existing fishery resources. (ORS 537.409 (5))

The review of alternate reservoirs is limited to these criteria only.

Application #: R- Applicant's Name: John Beelitz 10 S 5 W Sec 6 TL 213 Pond # 2

1) Does the proposed reservoir have the potential to injure existing water rights? NO YES

Explain:

2) Can conditions be applied to mitigate the potential injury to existing water rights? NO YES

If YES, which conditions are recommended: NA - no conditions needed

3) Did you meet with staff from another agency to discuss this application? NO YES

Who: Agency: Date: Who: Agency: Date:

RECEIVED BY OWRD
APR 06 2017
SALEM, OR

Watermaster signature: *[Signature]* Date: 3-7-17
WRD Contact: Caseworker: Water Rights Division, 503-986-0900 / Fax 503-986-0901

RECEIVED BY OWRD
MAR 08 2017
SALEM, OR

NOTE: This completed form must be returned to the applicant

R-88388

ODFW Alternate Reservoir Application Review Sheet

This portion to be completed by the applicant.

Applicant Name/Address/Phone/Email: John Beelitz, 1618 SW First Ave., Ste. 250, Portland, OR 97201
(609) 214-5738

Reservoir Name: N/A (catchment pond 2) Source: Runoff Volume (AF): .344

Twp Rng Sec QQ: 10S R5W S6 TL 213 Basin Name: Willamette in-channel
 off-channel

Note: It is unlikely that ODFW will be able to complete this form while you wait, nevertheless we recommend making an appointment to submit the form so as to provide any necessary clarifications. See pg. 6 of Instructions for contact information.

This portion to be completed by Oregon Department of Fish and Wildlife (ODFW) District staff.

1) Is the proposed project and AO¹ off channel? YES NO
(if yes then proceed to #4; if no then proceed to #2)

2) Is the proposed project or AO located where NMF² are or were historically present? YES NO
(if yes then proceed to #3; if no then proceed to #4)

3) If NMF are or were historically present:

- a. Is there an ODFW-approved fish-passage plan? YES NO
- b. Is there an ODFW-approved fish-passage waiver or exemption? YES NO

If fish passage is required under ORS 509.580 through .910, then either 3(a) or 3(b) must be "Yes" to move forward with the application. If responses to 3(a) and 3(b) are "No", then the proposed reservoir does not meet the requirements of Oregon Fish Passage Law and shall not be constructed as proposed.

4) Would the proposed project pose any other significant detrimental impact to an existing fishery resource locally or downstream? YES NO
Explain below (for example, list STE species or other existing fishery resources that would be impacted negatively.)

Any diversion or appropriation of water for storage during the period _____ through _____ poses a significant detrimental impact to existing fishery resources. (For example, if diversion of water for storage during a certain time period would cause a significant detrimental impact to an existing fishery resource, then ODFW should recommend conditions or limitations.) If NMF fish are present at the project site or point of water diversion then the applicant should be advised that a fish screen consistent with screening criteria will be required.

This proposed pond or reservoir contemplates impounding water in the Columbia Basin above Bonneville Dam. ODFW has determined that additional diversions of water in this area pose a significant detrimental impact to existing fishery resources during the period April 15 through September 30.

RECEIVED BY OWRD

RECEIVED BY OWRD

APR 06 2017

MAR 08 2017

SALEM, OR

SALEM, OR

¹ AO = Artificial Obstruction means any dam, diversion, culvert or other human-made device placed in waters of this state that precludes or prevents the migration of native migratory fish. ORS 509.580 (J)

² NMF = Native Migratory Fish Species in Oregon as defined by OAR 635 - 412 - 0005 (32)

R- 88388

Lined area for text entry.


If YES, can conditions be applied to mitigate the significant detrimental impact to an existing fishery resource?
 NO (explain) YES (select from Menu of Conditions on next page)

Lined area for text entry.

RECEIVED BY OWRD

APR 06 2017

SALEM, OR

ODFW Signature:  Print Name: ELISE KELSEY
ODFW Title: Assistant Fish Biologist Date: 3/3/17

NOTE: This completed form must be returned to the applicant.

Revised 10/4/12


RECEIVED BY OWRD

MAR 08 2017

SALEM, OR

0-88388

Land Use Information Form



Oregon Water Resources Department
725 Summer Street NE, Suite A
Salem, Oregon 97301-1266
(503) 986-0900
www.wrd.state.or.us

Applicant: John Beelitz
First Last

Mailing Address: 1618 SW First Avenue, Ste. 250
Portland OR 97201 Daytime Phone: 609-214-5738
City State Zip

A. Land and Location

Please include the following information for all tax lots where water will be diverted (taken from its source), conveyed (transported), and/or used or developed. Applicants for municipal use, or irrigation uses within irrigation districts may substitute existing and proposed service-area boundaries for the tax-lot information requested below.

Township	Range	Section	¼ ¼	Tax Lot #	Plan Designation (e.g., Rural Residential/RR-5)	Water to be:	Proposed Land Use:
10S	5W	6		213	EFU	<input checked="" type="checkbox"/> Diverted <input type="checkbox"/> Conveyed <input checked="" type="checkbox"/> Used	
						<input type="checkbox"/> Diverted <input type="checkbox"/> Conveyed <input type="checkbox"/> Used	
						<input type="checkbox"/> Diverted <input type="checkbox"/> Conveyed <input type="checkbox"/> Used	
						<input type="checkbox"/> Diverted <input type="checkbox"/> Conveyed <input type="checkbox"/> Used	

List all counties and cities where water is proposed to be diverted, conveyed, and/or used or developed:

Polk County RECEIVED BY OWRD
APR 06 2017

B. Description of Proposed Use

SALEM, OR

Type of application to be filed with the Water Resources Department:

- Permit to Use or Store Water Water Right Transfer Permit Amendment or Ground Water Registration Modification
 Limited Water Use License Allocation of Conserved Water Exchange of Water

Source of water: Reservoir/Pond Ground Water Surface Water (name) Runoff

Estimated quantity of water needed: 0.34 cubic feet per second gallons per minute acre-feet

Intended use of water: Irrigation Commercial Industrial Domestic for _____ household(s).
 Municipal Quasi-Municipal Instream Other Multipurpose Use

Briefly describe:

Construct a pond and store runoff water.

Note to applicant: If the Land Use Information Form cannot be completed while you wait, please have a local government representative sign the receipt at the bottom of the next page and include it with the application filed with the Water Resources Department.

RECEIVED BY OWRD

See bottom of Page 3. →

MAR 08 2017

SALEM, OR

Q-88388

For Local Government Use Only

The following section must be completed by a planning official from each county and city listed unless the project will be located entirely within the city limits. In that case, only the city planning agency must complete this form. This deals only with the local land-use plan. Do not include approval for activities such as building or grading permits.

Please check the appropriate box below and provide the requested information

- Land uses to be served by the proposed water uses (including proposed construction) are allowed outright or are not regulated by your comprehensive plan. Cite applicable ordinance section(s): PC20 182.080 (A) & (D)
- Land uses to be served by the proposed water uses (including proposed construction) involve discretionary land-use approvals as listed in the table below. (Please attach documentation of applicable land-use approvals which have already been obtained. Record of Action/land-use decision and accompanying findings are sufficient.) **If approvals have been obtained but all appeal periods have not ended, check "Being pursued."**

Type of Land-Use Approval Needed (e.g., plan amendments, rezones, conditional-use permits, etc.)	Cite Most Significant, Applicable Plan Policies & Ordinance Section References	Land-Use Approval:	
		<input type="checkbox"/> Obtained <input type="checkbox"/> Denied	<input type="checkbox"/> Being Pursued <input type="checkbox"/> Not Being Pursued
RECEIVED BY OWRD	RECEIVED BY OWRD	<input type="checkbox"/> Obtained <input type="checkbox"/> Denied	<input type="checkbox"/> Being Pursued <input type="checkbox"/> Not Being Pursued
APR '06 2017	MAR '08 2017	<input type="checkbox"/> Obtained <input type="checkbox"/> Denied	<input type="checkbox"/> Being Pursued <input type="checkbox"/> Not Being Pursued
SALEM, OR	SALEM, OR	<input type="checkbox"/> Obtained <input type="checkbox"/> Denied	<input type="checkbox"/> Being Pursued <input type="checkbox"/> Not Being Pursued

Local governments are invited to express special land-use concerns or make recommendations to the Water Resources Department regarding this proposed use of water below, or on a separate sheet.

IF ROAD CONSTRUCTION IS PROPOSED, A MANAGEMENT PLAN COORDINATED WITH COTW WOULD BE REQUIRED PURSUANT TO PC20 182.070(2) AND 182.040(E). THE SUBJECT PROPERTY IS WITHIN THE INVENTORIED OREGON ELK HABITAT AREA.

Name: MARK BERNARD Title: SENIOR PLANNER
 Signature: *[Signature]* Phone: 503-623-9237 Date: 3/7/17
 Government Entity: POLK COUNTY

Note to local government representative: Please complete this form or sign the receipt below and return it to the applicant. If you sign the receipt, you will have 30 days from the Water Resources Department's notice date to return the completed Land Use Information Form or WRD may presume the land use associated with the proposed use of water is compatible with local comprehensive plans.

Receipt for Request for Land Use Information

Applicant name: _____
 City or County: _____ Staff contact: _____
 Signature: _____ Phone: _____ Date: _____



320 Church St. NE, Salem, OR 97301
PHONE (503)581-1431 FAX (503)364-8716

To: Cascade Title Company
811 Willamette St.
Eugene, OR 97401
Attn:

Date: June 19, 2016
Order No. 111488AM
Re: 15155 Dunn Forest Road
Monmouth, OR 97361

Your File No.: EU16-1692

We have enclosed our Preliminary Title Report pertaining to order number 111488AM:

Thank you for the opportunity to serve you. Your business is appreciated!

If you have any questions or need further assistance, please do not hesitate to contact your Title Officer listed below.

Sincerely,

Teri Due, teri.due@amerititle.com
Title Officer

RECEIVED BY OWRD

APR 06 2017

SALEM, OR

RECEIVED BY OWRD

MAR 08 2017

SALEM, OR

2-88388



320 Church St. NE, Salem, OR 97301
PHONE (503)581-1431 FAX (503)364-8716

June 17, 2016
File Number: 111488AM
Report No.: 1
Title Officer: Teri Due
Email Address: teri.due@amerititle.com
Phone No.: (503)581-1431

PRELIMINARY TITLE REPORT

Property Address: 15155 Dunn Forest Road, Monmouth, OR 97361

<u>Policy or Policies to be issued:</u>	<u>Liability</u>	<u>Premium</u>
OWNER'S STANDARD COVERAGE	\$325,000.00	\$750.00
Proposed Insured: The Kendo Group, LLC		

Local Government Lien Search \$30.00

We are prepared to issue ALTA (06/17/06) title insurance policy(ies) of Chicago Title Insurance Company, in the usual form insuring the title to the land described as follows:

Legal description attached hereto and made a part hereof marked Exhibit "A"

and dated as of 2nd day of June, 2016 at 7:30 a.m., title is vested in:

Valley Premier Properties, LLC, an Oregon Limited Liability Company

The estate or interest in the land described or referred to in this Preliminary Title Report and covered herein is:

FEE SIMPLE

RECEIVED BY OWRD

APR 06 2017

SALEM, OR

RECEIVED BY OWRD

MAR 08 2017

SALEM, OR

12-88388

Except for the items properly cleared through closing, Schedule B of the proposed policy or policies will not insure against loss or damage which may arise by reason of the following:

GENERAL EXCEPTIONS:

1. Taxes or assessments which are not shown as existing liens by the records of any taxing authority that levies taxes or assessments on real property or by the Public Records; proceedings by a public agency which may result in taxes or assessments, or notices of such proceedings, whether or not shown by the records of such agency or by the Public Records.
2. Facts, rights, interests or claims which are not shown by the Public Records but which could be ascertained by an inspection of the Land or by making inquiry of persons in possession thereof.
3. Easements, or claims of easement, not shown by the Public Records; reservations or exceptions in patents or in Acts authorizing the issuance thereof; water rights, claims or title to water.
4. Any encroachment (of existing improvements located on the subject Land onto adjoining Land or of existing improvements located on adjoining Land onto the subject Land) encumbrance, violation, variation, or adverse circumstance affecting the Title that would be disclosed by an accurate and complete land survey of the subject Land.
5. Any lien, or right to a lien, for services, labor, material, equipment rental or workers compensation heretofore or hereafter furnished, imposed by law and not shown by the Public Records.

EXCEPTIONS 1 THROUGH 5 ABOVE APPLY TO STANDARD COVERAGE POLICIES AND MAY BE MODIFIED OR ELIMINATED ON AN EXTENDED COVERAGE POLICY.

SPECIAL EXCEPTIONS:

Tax Information:

Taxes assessed under Code No. 1312 Account No. 422457 Map No. 10S-05W-06 213

NOTE: The 2015-2016 Taxes: \$1,059.08, are Paid

6. The assessment roll and the tax roll disclose that the premises herein described were specially assessed as Forest Land. If the land becomes disqualified for the special assessment under the statute, an additional tax may be levied for the last five (5) or lesser number of years in which the land was subject to the special land use assessment.
7. The property lies within and is subject to the levies and assessments of the Polk Soil and Water Conservation District.
8. The rights of the public in and to that portion of the herein described property lying within the limits of public roads, streets or highways.
9. An easement including the terms and provisions thereof, affecting the portion of said premises and for the purposes stated therein as set forth in instrument:
Granted To: Pacific N.W. Bell Telephone Co.
Recorded: June 14, 1979
Instrument No.: Volume: 140 Page: 315
10. An easement including the terms and provisions thereof, affecting the portion of said premises and for the purposes stated therein as set forth in instrument:
Granted To: Pacific N.W. Bell Telephone Co.
Recorded: June 14, 1979
Instrument No.: Volume: 140 Page: 317
11. An easement including the terms and provisions thereof, affecting the portion of said premises and for the purposes stated therein as set forth in instrument:
Granted To: Consumers Power Inc.
Recorded: June 18, 1981
Instrument No.: Volume: 158 Page: 228

RECEIVED BY OWRD

RECEIVED BY OWRD

MAR 08 2017

APR 06 2017

SALEM, OR

SALEM, OR

0-88388

12. An easement including the terms and provisions thereof, affecting the portion of said premises and for the purposes stated therein as set forth in instrument:

Granted To: Consumers Power Inc.
Recorded: June 18, 1981
Instrument No.: Volume: 158 Page: 231

13. A Deed of Trust, including the terms and provisions thereof, to secure the amount noted below and other amounts secured thereunder, if any:

Amount: \$365,000.00
Trustor/Grantor: Valley Premier Properties, LLC, an Oregon Limited Liability Company
Trustee: First American Title Company of Oregon
Beneficiary: Marvin L. Fast
Dated: June 26, 2015
Recorded: July 2, 2015
Instrument No.: 2015-006667

Re-recorded: July 15, 2015
Instrument No.: 2015-007361

14. The Company will require a copy the Operating Agreement (including any approvals of withdrawal of member(s) or acceptance of new member(s)) and the Articles of Organization of Valley Premier Properties, LLC for its examination prior to closing. Any conveyance or encumbrance of the Limited Liability Company's property must be executed by all of the members unless otherwise provided for in the Operating Agreement.

The Company reserves the right to add additional items or make further requirements after review of the requested documentation.

15. The Company will require a copy the Operating Agreement (including any approvals of withdrawal of member(s) or acceptance of new member(s)) and the Articles of Organization of The Kendo Group, LLC for its examination prior to closing. Any conveyance or encumbrance of the Limited Liability Company's property must be executed by all of the members unless otherwise provided for in the Operating Agreement.

The Company reserves the right to add additional items or make further requirements after review of the requested documentation.

INFORMATIONAL NOTES:

NOTE: This report does not include a search for financing statements filed in the office of the Secretary of State in this or any other State, or in a county other than the county wherein the premises are situated, and no liability is assumed if a financing statement is filed in the office of the County Clerk (Recorder) covering timber on the premises wherein the lands are described other than by metes and bounds or under the rectangular survey system.

NOTE: State of Oregon Well Ownership Information Form,
Recorded: September 14, 1998
Instrument No. BOR: 362 Page: 1953

NOTE: As of the date hereof, there are no matters against the party(ies) shown below which would appear as exceptions to coverage in a title insurance product:

Parties:

John D. Beelitz
The Kendo Group LLC

RECEIVED BY OWRD RECEIVED BY OWRD

APR 06 2017

MAR 08 2017

SALEM, OR

SALEM, OR

2-88388

NOTE: We find the following deed affecting said land recorded within 24 months of the date of this report:

Grantor: Harland Howard

Grantee: Valley Premier Properties, LLC, an Oregon Limited Liability Company

Recorded: July 15, 2015

Instrument No.: 2015-007360

NOTE: Any map or sketch enclosed as an attachment herewith is furnished for information purposes only to assist in property location with reference to streets and other parcels. No representation is made as to accuracy and the company assumes no liability for any loss occurring by reason of reliance thereon.

NOTE: The policy to be issued may contain an arbitration clause. When the Amount of Insurance is less than the amount, if any, set forth in the arbitration clause, all arbitrable matters shall be arbitrated at the option of either the Company or the Insured as the exclusive remedy of the parties.

NOTE: Your application for title insurance was placed by reference to only a street address or tax identification number. Based on our records, we believe that the legal description in this report covers the parcel(s) of Land that you requested. If the legal description is incorrect, the parties to the transaction must notify the Company and/or the settlement company in order to prevent errors and to be certain that the correct parcel(s) of Land will appear on any documents to be recorded in connection with this transaction and on the policy of title insurance.

This report is preliminary to the issuance of a policy of title insurance and shall become null and void unless a policy is issued and the full premium paid.

End of Report

"Superior Service with Commitment and Respect for Customers and Employees"

RECEIVED BY OWRD

APR 06 2017

SALEM, OR

RECEIVED BY OWRD

MAR 08 2017

SALEM, OR

0-88380

EXHIBIT "A"
LEGAL DESCRIPTION

BEGINNING AT A POINT WHICH IS NORTH 89° 55' 15" WEST 1682.90 FEET FROM THE NORTHEAST CORNER OF THE HENRY FULLER DONATION LAND CLAIM NO. 39 IN TOWNSHIP 10 SOUTH AND RANGE 5 WEST OF THE WILLAMETTE MERIDIAN IN POLK COUNTY, OREGON; AND RUNNING THENCE SOUTH 22° 45' 35" EAST A DISTANCE OF 1723.82 FEET TO THE NORTHERLY RIGHT OF WAY OF COUNTY ROAD 1052 AS REALIGNED; THENCE NORTH 55° 57' 50" EAST 275.36 FEET; THENCE NORTH 00° 09' 55" WEST 1434.65 FEET; THENCE NORTH 89° 55' 15" WEST 890.00 FEET TO THE TRUE PLACE OF BEGINNING.

RECEIVED BY OWRD

APR '06 2017

SALEM, OR

RECEIVED BY OWRD

MAR 08 2017

SALEM, OR

12-88388



Oregon Water Resources Department
Permit to Appropriate Surface Water for Storage - Alternate Reservoir Application

[Main](#)
[Return](#)

For impoundments less than 10 feet in height or storing less than 9.2 acre feet of water.

Today's Date: Thursday, April 06, 2017

Base Application Fee for Storage of Surface Water.		\$350.00
Proposed Dam Height in feet.	0	
Proposed Reservoir volume in Acre Feet.	.34	\$30.00
Permit Recording Fee. ***		\$450.00
*** the Permit Recording Fee is not required when the application is submitted but, must be paid before a permit will be issued. It is fully refundable if a permit is not issued. If the recording fee is not paid prior to issuance of the Final Order, permit issuance will be delayed.	Recalculate	
Estimated cost of Permit Application		\$830.00

OWRD Fee Schedule

Fee Calculator Version: B20130709

