




State of Oregon  
Water Resources Department  
158 12th Street NE, Salem, OR 97310  
(503)378-8455 • (800)624-3199  
www.wrd.state.or.us


# Application for a Permit to Store Water



## Alternate Review Process (ORS 537.409)

You may use this form for any reservoir storing less than 9.2 acre-feet or with a dam less than 10 feet high.

Use a separate form for each reservoir.



Please type or print in dark ink. If your application is found to be incomplete or inaccurate, we will return it to you. If any requested information does not apply to your application, insert "n/a."

### 1. APPLICANT INFORMATION

Landowner: JYN, Inc.  
First Last

Authorizing Agent: Andrew Humphrey  
First Last

Mailing address: 6135 SW Mill Street

Portland Oregon 97221  
City State Zip

Phone: (503) 472-8052 (cell) 312-1114  
Home Work Other

\*Fax: (503) 472-8052 \*E-Mail address: \_\_\_\_\_

\*Optional information

### 2. LOCATION AND SOURCE

A. Reservoir name: JYN

#### B. Source

Provide the name of the water body or other source from which water will be diverted, and the name of the stream or lake it flows into. Indicate if the source is run-off, seepage, or an unnamed spring or stream.


Source: unnamed intermittent stream & spring Tributary to: Chehelam Creek

#### C. Reservoir Location

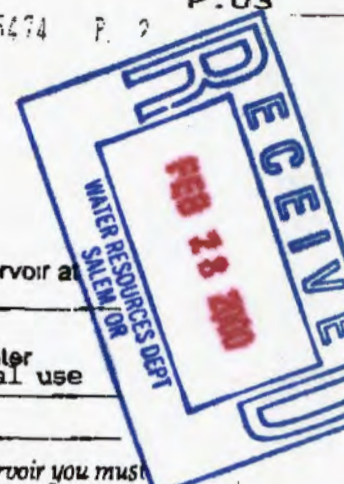
township	range	section	quarter/quarter	tax lot no.
2S	3W	28	SW/NW & NW/SW	1600

#### D. Dam

Maximum height of the dam: 23 feet.



App. No. <u>R-84350</u>		For Department Use	
Permit No. _____	Date <u>2-28-2000</u>		



**How do you plan to use the stored water?**

- Irrigation
- Stockwater
- Aquatic Life
- Nursery Operations
- Cranberry
- Temperature Control
- Forest and Range Management
- Industrial
- Commercial
- Fire Protection
- Mining
- Power Development
- Domestic
- Human Consumption
- Domestic Expanded
- Municipal
- Stormwater
- Quasi-municipal
- Group Domestic
- Recreation
- Wildlife
- Pollution Abatement
- Wetland Enhancement
- Multipurpose

**What is an acre foot?**

One acre-foot is the volume of water that would cover one acre of land to the depth of one foot. To find out how much water your pond stores, multiply the surface area (in feet) by the average depth. This will give you a rough estimate of cubic feet. One acre-foot equals 43,560 cubic feet. To be eligible for the alternate process your reservoir must store less than 400,752 cubic feet (43,560 X 9.2).

**Application fee**

Your application fee is based on the number of acre-feet of your proposed reservoir.

\$10 per acre-foot.

Example:

6.5 acre-feet X \$10=\$65 total.

WRD on the web:  
www.wrd.state.or.us

**3. WATER USE**

**A. Quantity:** Amount of water to be stored in the reservoir at maximum capacity: 9.0 acre feet

**B. Use:** Indicate the proposed use(s) of the stored water (see list to the left). irrigation and agricultural use

*Note: If you intend to use this stored water outside of the reservoir you must also file an application to use surface water.*

**C. Water Rights:** What water rights, if any, have been issued for this reservoir? (Indicate permit or certificate number.)

**4. ENVIRONMENTAL IMPACT**

**A. Channel:** Is the reservoir in stream or ~~off-channel~~?  Yes  No

**B. Wetland:** Is the project in a wetland?  Yes  No  Don't Know

**C. Existing:** Is this an existing reservoir?  Yes  No

If yes, how long has it been in place? \_\_\_\_\_ years

**D. Fish Habitat:** Is there fish habitat upstream of the proposed structure?  Yes  No  Don't Know

If yes, how much? \_\_\_\_\_ miles

**E. Partnerships:** Have you been working with other agencies?

Yes  No

Indicate agency, staff and phone numbers of those involved. Also indicate any agencies that are cost sharing in the project.

**5. SIGNATURE**

I swear that all statements made and information provided in this application are true and correct to the best of my knowledge.

[Signature]  
Landowner

2/24/00  
Date

**Before you submit your application be sure you have:**

- Answered each question completely.
- Included a legible map which includes township, range, section, quarter/quarter and tax lot number.
- Included a Land Use Information Form or receipt stub signed by a local official.
- Included a check payable to Oregon Water Resources Department for the appropriate amount.

Storage—Alternate Review Process/ 2

Application No. R-81350  
Permit No.