

P:\MAD (City of Madras)\MAD-02 (Engineer of Record)\MAD02-DWG\SHEETS\MAD02-N1-3 WW FAC LOC MAP.dwg

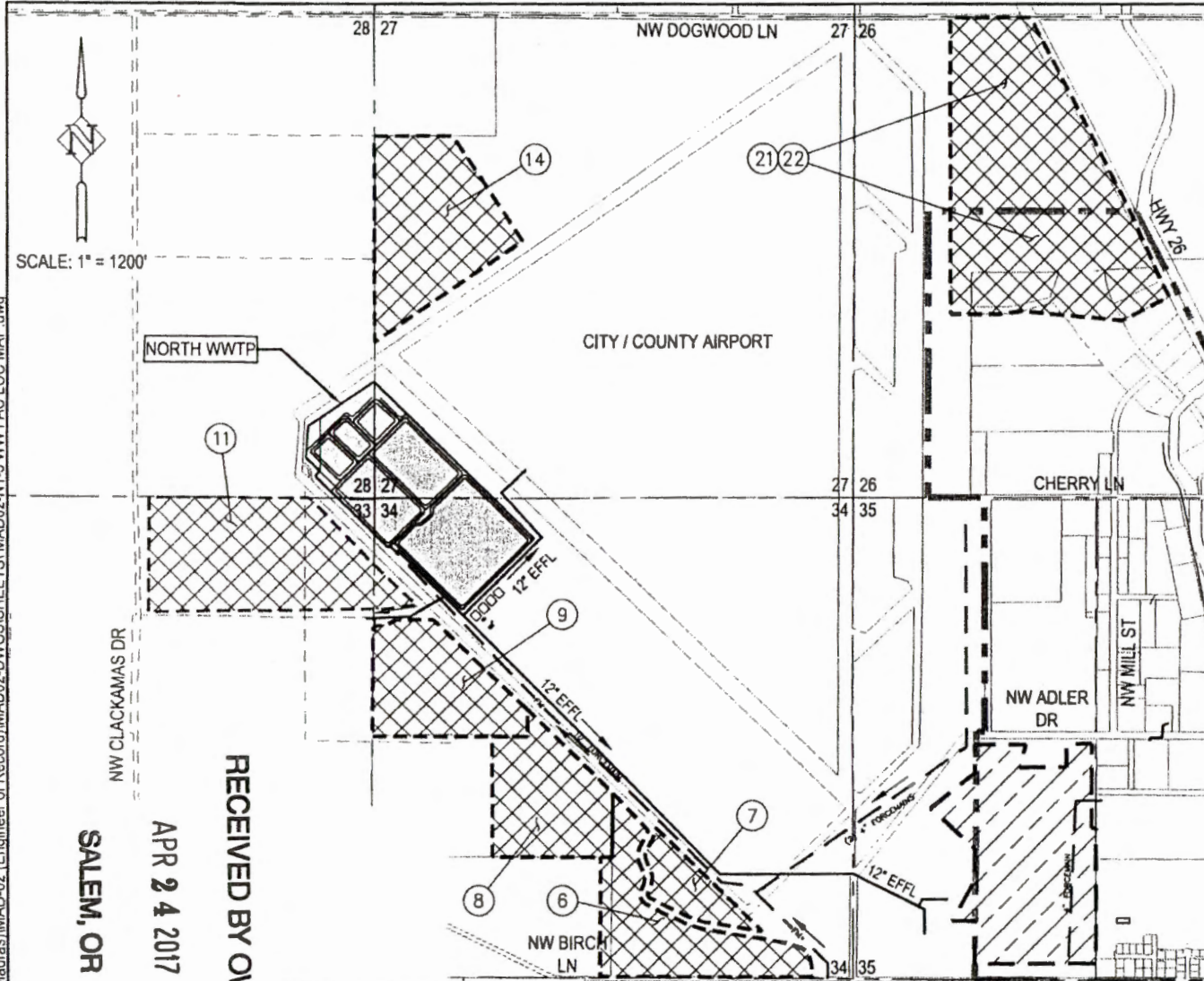


SCALE: 1" = 1200'

LEGEND

- UGB
- IRRIGATION CANAL
- [Symbol: Box with diagonal lines /] WWTP SITE & EFFLUENT STORAGE POND
- [Symbol: Box with cross-hatch] DESCHUTES BASIN FARMS IRRIGATION SITES
- [Symbol: Box with diagonal lines \] DESERT PEAKS GOLF COURSE IRRIGATION SITE
- [Symbol: Box with diagonal lines /] S & L FARMS FIELD 11

# S & L FARMS FIELD 11 RECYCLED WATER USE SITES		
FIELD #	AC	LOCATION
11	3	NW 1/4 OF NW 1/4 SEC 34, T10S R13E
	33	NW 1/4 OF NE 1/4 SEC 33, T10S R13E
	32	NE 1/4 OF NE 1/4 SEC 33, T10S R13E
TOTAL		68



RECEIVED BY OWRD

FEB 27 2017

SALEM, OR

RECEIVED BY OWRD

APR 24 2017

SALEM, OR

DATE	NO	DESCRIPTION
REVISIONS		

DESIGNED	KAC
DRAWN	TLH
CHECKED	KAC
DATE	AUGUST 2016

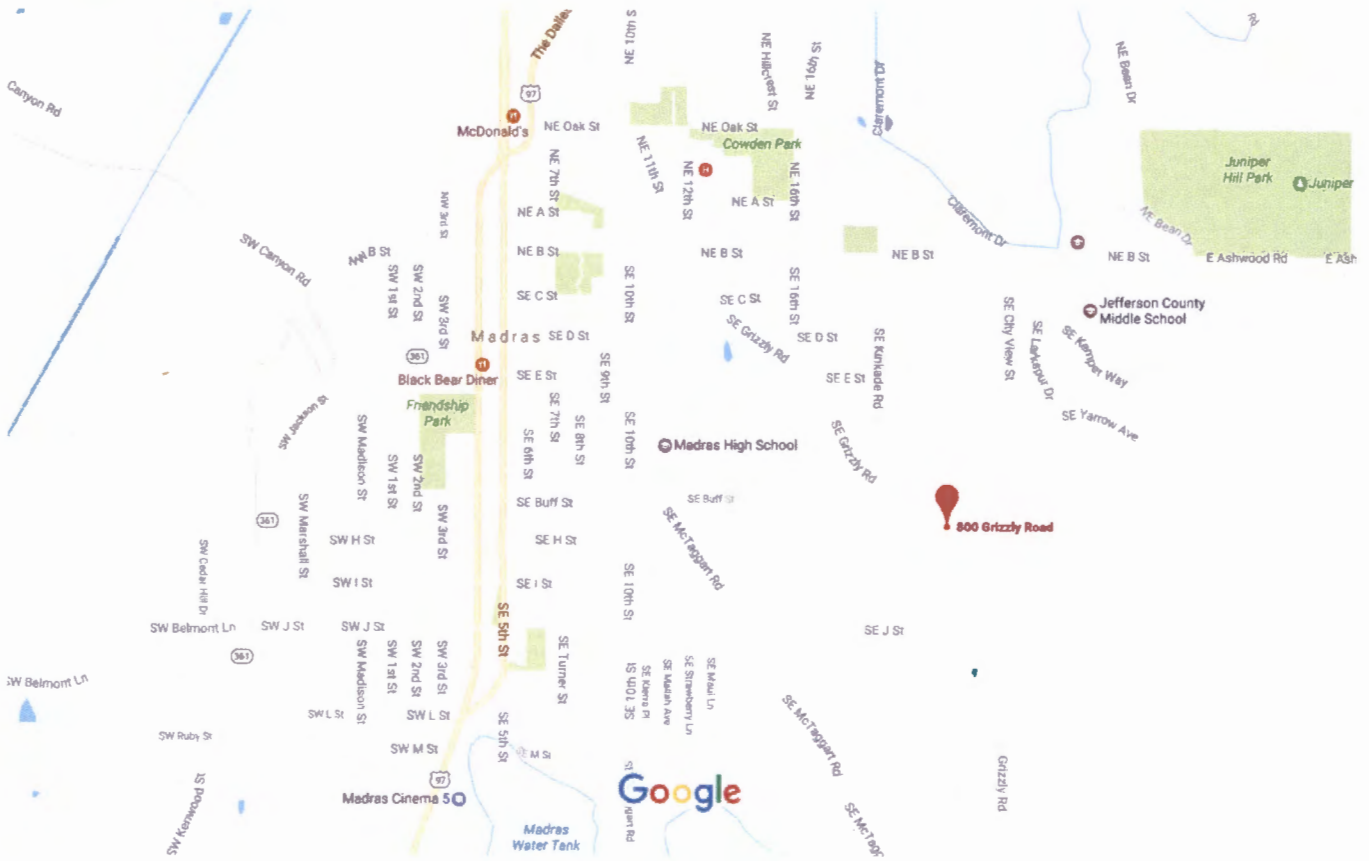
HP Harper Houf Peterson Righellis Inc.

785 SE Spokane Street, Suite 208 Portland, OR 97202
 Phone: 503.221.1133 www.hhp.com Fax: 503.224.1174

S & L FARMS FIELD 11 IRRIGATION SITE
 NWWTP EFFLUENT RECYCLING LOCATIONS
 CITY OF MADRAS, OREGON

SHEET # **N2**
 DRAWING # MAD-02

Google Maps 800 Grizzly Rd



Map data ©2017 Google 1000 ft



800 Grizzly Rd
Madras, OR 97741



**Oregon Water Resources Department
Water Rights Mapping Tool**

- Main
- Help **OWRD Only**
- Return
- Contact Us

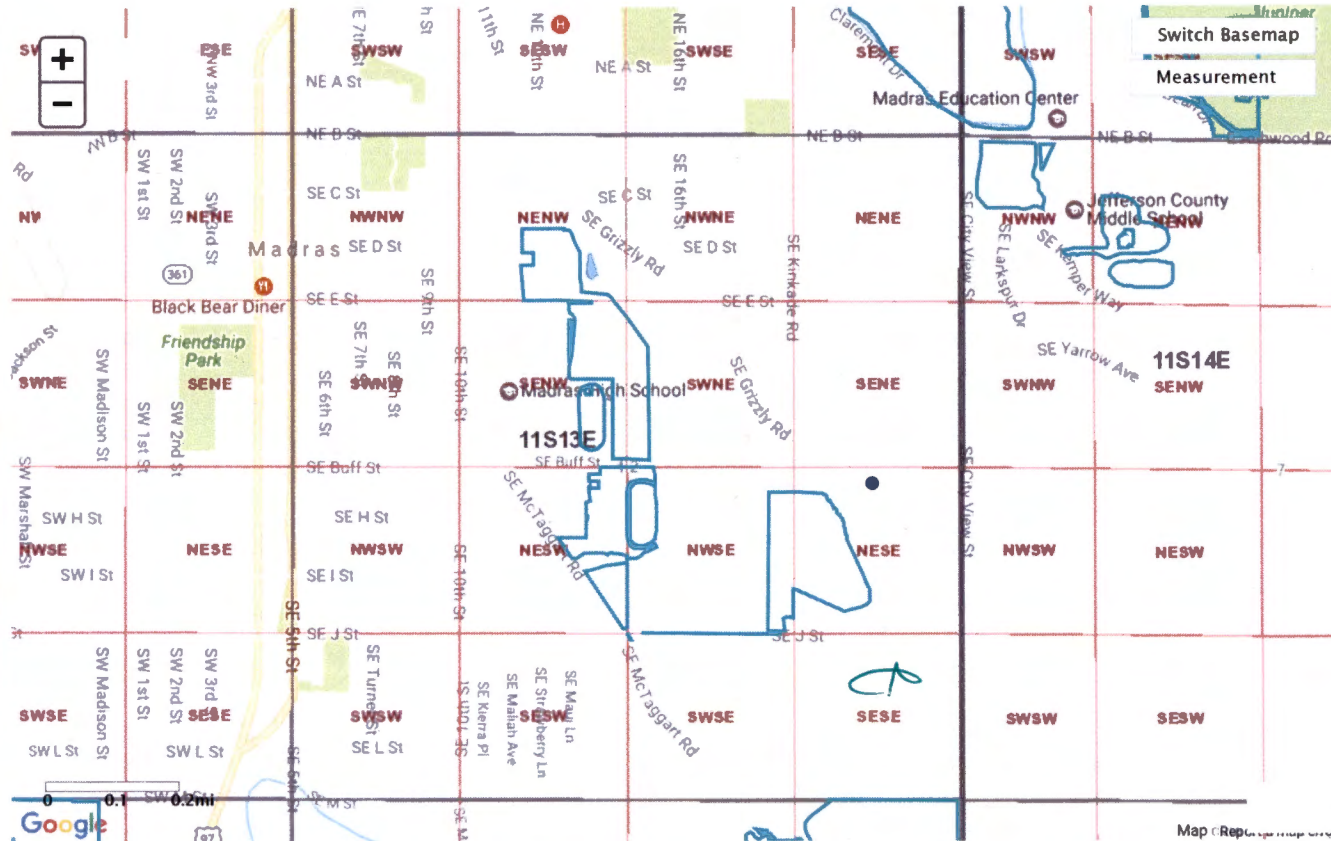
725 Summer St NE, Sale

Search

Identify Non-Water Right Features

Distance: 1 Feet

General	Rules	Hydrography
TRSQQ:	WM11.00513.00E12NESE	
DLC:	-	
Latitude:	44.6283070971	
Longitude:	-121.1119253957	
Buffer (ft):	1	
Elevation (ft):	2300	
Basin Name:	Deschutes	
Basin Plan:	2-Middle Deschutes	
County:	Jefferson	
WM District:	11	
WM Region:	SOUTH CENTRAL	
ODFW Region, District:	High Desert, Mid-Columbia District	
Irrigation District AOI:	NORTH UNIT IRRIGATION DISTRICT	
Irrigation District, Other:		
Dams (Permit):	-	
Water Rights:	Platcard for WM11.00513.00E12	
Well Logs:	Logs for	



- Tax Lots
- Tools
- Layers
- Bookmarks

POD POU Irrigation Districts AOI WR By Time

All Fields Search...

#	ID (select)	WRIS	Zoom	Water Right	Water Type	First Name	Last Name	Company	Use Desc.	Priority Date	Supp. Duty	Rate cfs	Rate
1	149515	(Details)	Map WR	Cert:72279 CF * IR	SW			NORTH UNIT IRRIG...	IRRIGATION	02/28/1913	- 5.25	367	
2	149516	(Details)	Map WR	Cert:72279 CF * IR	SW			NORTH UNIT IRRIG...	IRRIGATION	02/28/1913	- 5.25	367	

Search took 0 sec

1-3 of 3