

G-18526

0700

0100

NWNW

NENW

0200

DESCHUTES MARKET RD

0300

0400

SWNW

SENW

0500

0600

0.22

4.55

0700

11






T17S, R12E, SECTION 11, WM

DESCHUTES COUNTY, OREGON



0 400 Feet

1" = 400'

-  POU Nursery Use
-  Section
-  Quarter Quarter
-  Tax Lot
-  Well

WELL LOCATION:

580' N, 300' W OF CEN COR SEC 11

RECEIVED BY OWRD

JUN 19 2017

SALEM, OR

RENEWAL DATE 12/31/2017



GROUNDWATER APPLICATION MAP
Crystal Canopy Cultivators, LLC

TAXLOTS 500 & 600

NOTE: THIS MAP IS NOT INTENDED TO
PROVIDE LEGAL DIMENSIONS OR LOCATIONS
OF PROPERTY OWNERSHIP LINES.

MAY 2, 2017

WATER RIGHT SERVICES, LLC
PO BOX 1830, BEND, OR 97709
CCB# 197121 www.oregonwater.us
541-389-2837 JOHNSHORT@USA.COM