

**STORAGE APPLICATION MAP**

**Tax Lot 200**

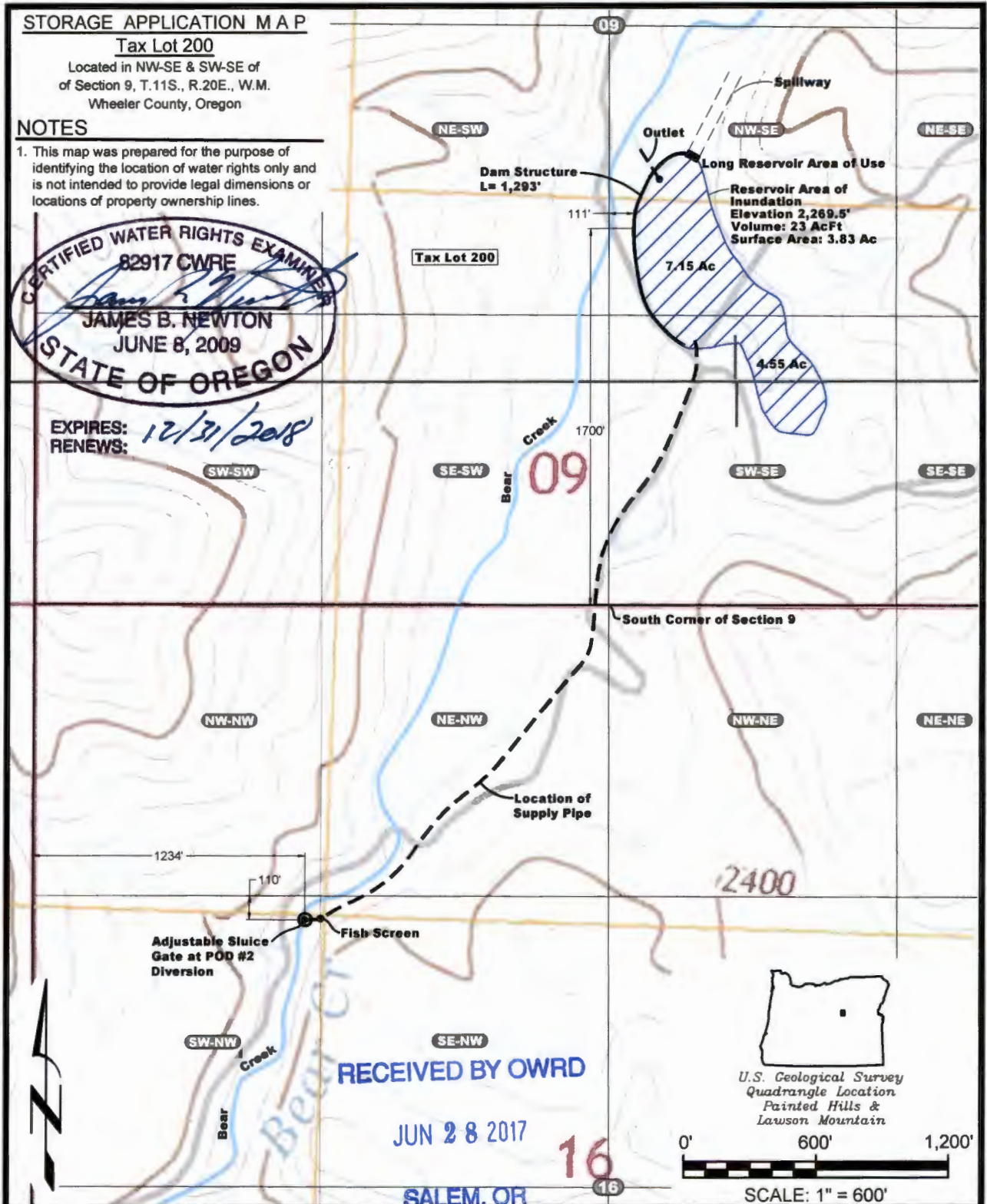
Located in NW-SE & SW-SE of  
of Section 9, T.11S., R.20E., W.M.  
Wheeler County, Oregon

**NOTES**

1. This map was prepared for the purpose of identifying the location of water rights only and is not intended to provide legal dimensions or locations of property ownership lines.



EXPIRES: 12/31/2018  
RENEWS:



RECEIVED BY OWRD

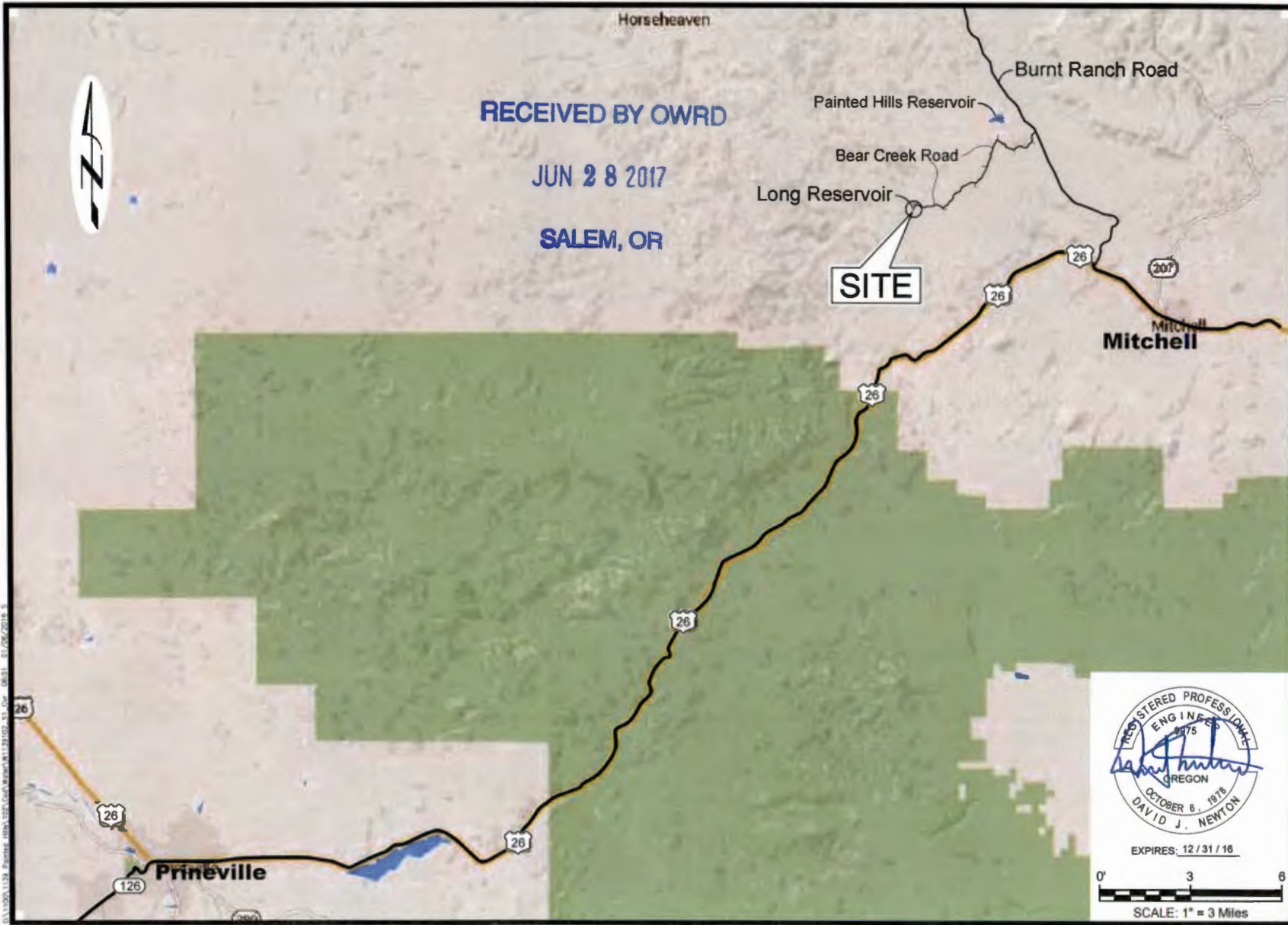
JUN 28 2017

SALEM, OR

**Claim of Beneficial Use Map - Long Reservoir**  
**Additional Storage in Long Reservoir**  
**Wheeler County, Oregon**

DESIGNED BY: J. Newton	DRAWN BY: R2D	DATE: MAY 2017	PROJECT NO. New Storage	FIGURE 1
---------------------------	------------------	-------------------	----------------------------	-------------

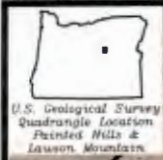
R-88422



03.11.2016 11:38 Printer: Mink\207\COA\Bartol\1131102\_33\_Cor\_0831\_01\_06/2/2016 5

 <p><b>NEWTON CONSULTANTS INC.</b> Earth, Water and Rock Specialists PH: 541.304.0000 FX: 541.304.0001</p>	<p>DESIGNED BY: J. Bannon DRAWN BY: S. Schenck</p>	<p>Vicinity Map Long Reservoir - Breach Analysis Wheeler County, Oregon</p>	<p>DATE: March 2016 PROJECT NO: 1179-101</p>	<p>FIGURE 1</p>
--	--	---	--	-----------------


R-80422



RECEIVED BY OWRD

JUN 28 2017

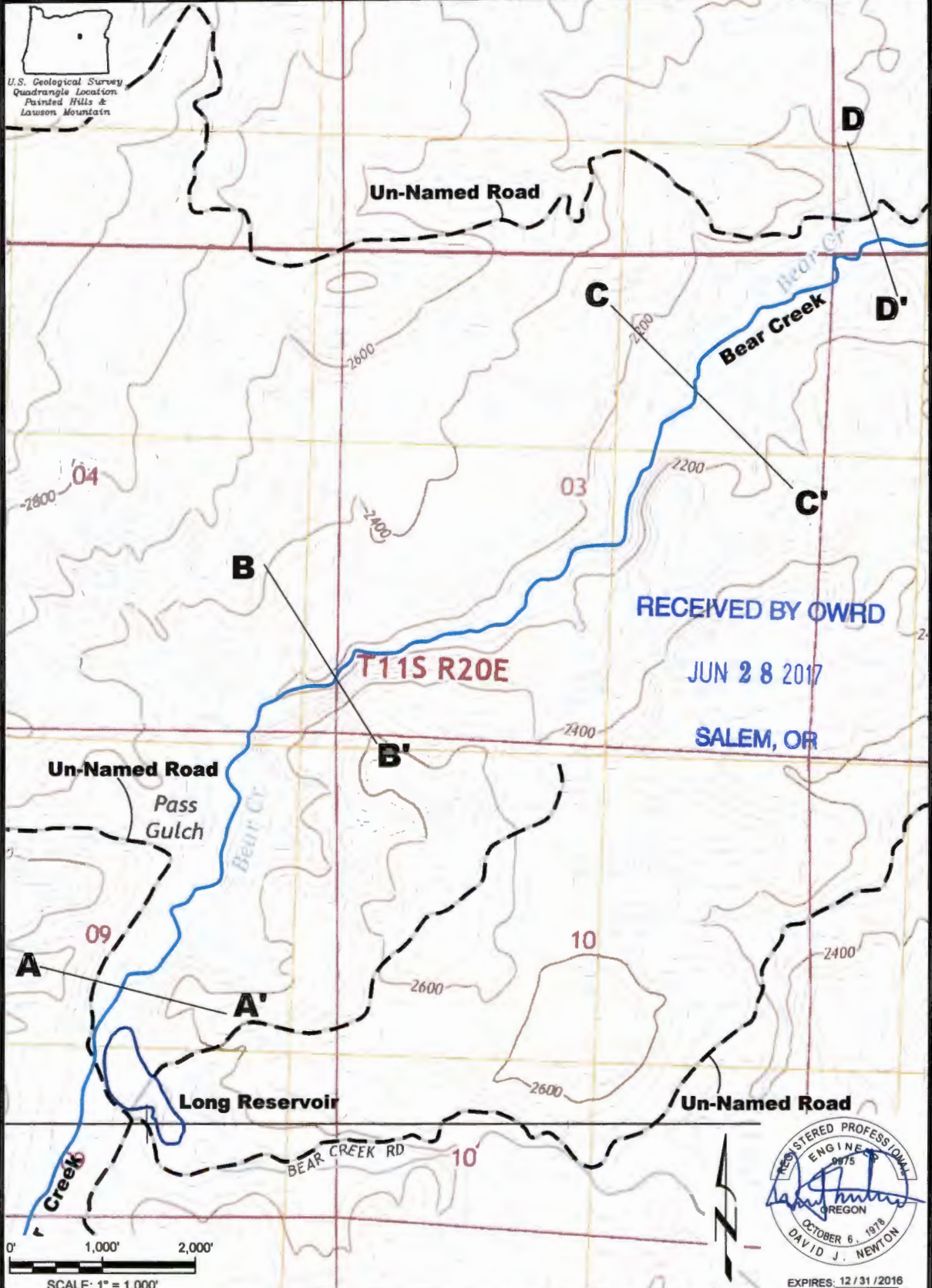
SALEM, OR



**NEWTON CONSULTANTS INC.**  
Earth, Water and Rock Specialists  
Ph: 541 504-6980 Fax: 541 504-9081

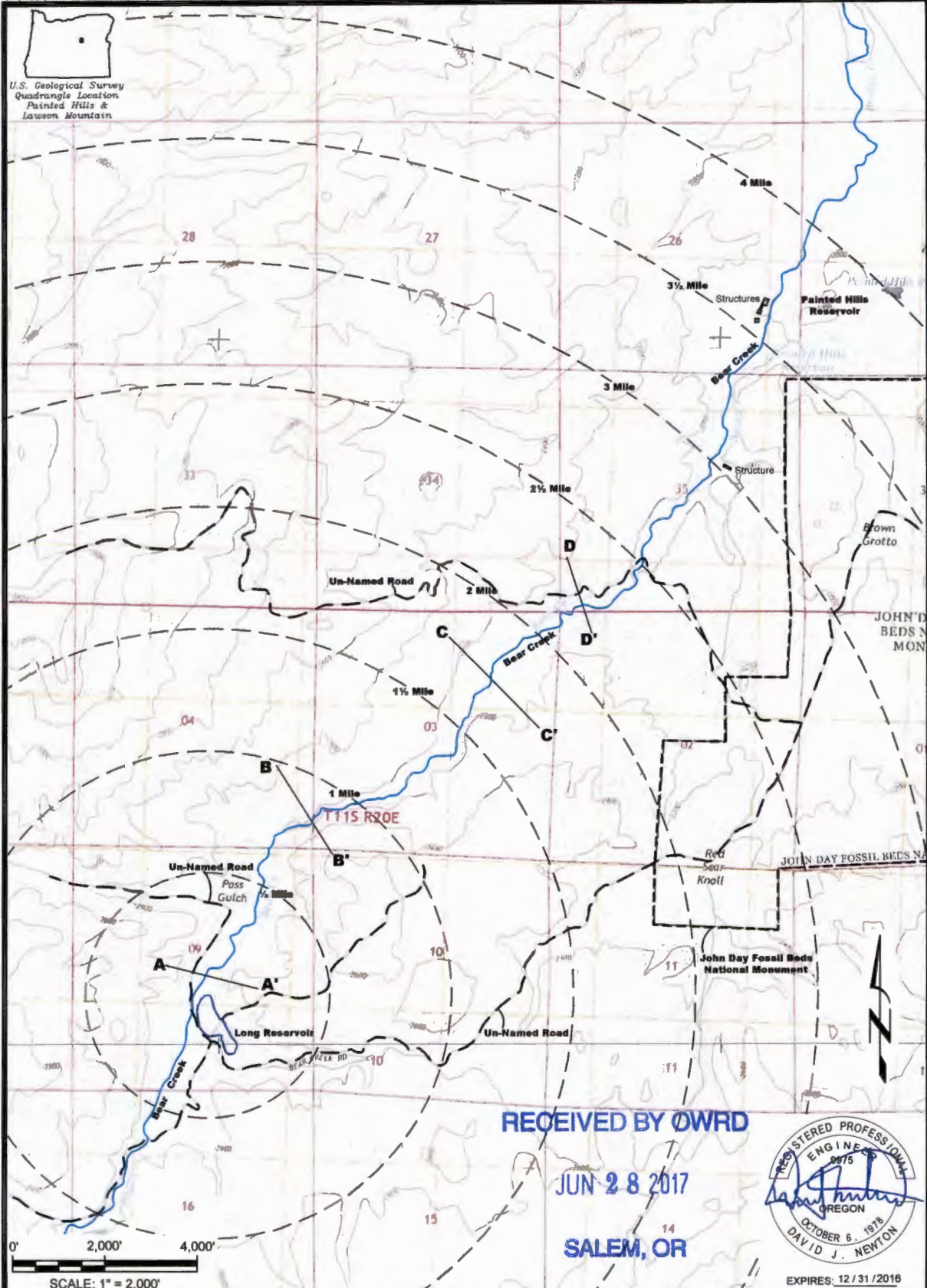
<b>Aerial with Cross Section Locations</b>			
Long Reservoir - Breach Analysis			
Wheeler County, Oregon			
DESIGNED BY: J. Bannon	DRAWN BY: S. Schenck	DATE: March 2016	PROJECT NO: 1179-101
			FIGURE 3

R-98472



<p><b>NEWTON CONSULTANTS INC.</b> Earth, Water and Rock Specialists Ph: 541 504-9980 Fax: 541 504-9981</p>		<p>USGS with Cross Section Locations Long Reservoir - Breach Analysis Wheeler County, Oregon</p>	
DESIGNED BY J. Bannon	DRAWN BY S. Schenck	DATE March 2016	PROJECT NO. 1179-101
		FIGURE 4	


R-88422



RECEIVED BY OWRD

JUN 28 2017

SALEM, OR



EXPIRES: 12/31/2016

**NEWTON CONSULTANTS INC.**  
 Earth, Water and Rock Specialists  
 Ph: 541 504-6880 Fax: 541 504-6881

USGS with Cross Section Locations & Structures  
 Long Reservoir - Breach Analysis  
 Wheeler County, Oregon

DESIGNED BY: J. Bannon	DRAWN BY: S. Schenck	DATE: March 2016	PROJECT NO. 1179-101	FIGURE 2
---------------------------	-------------------------	---------------------	-------------------------	-------------

R-88472

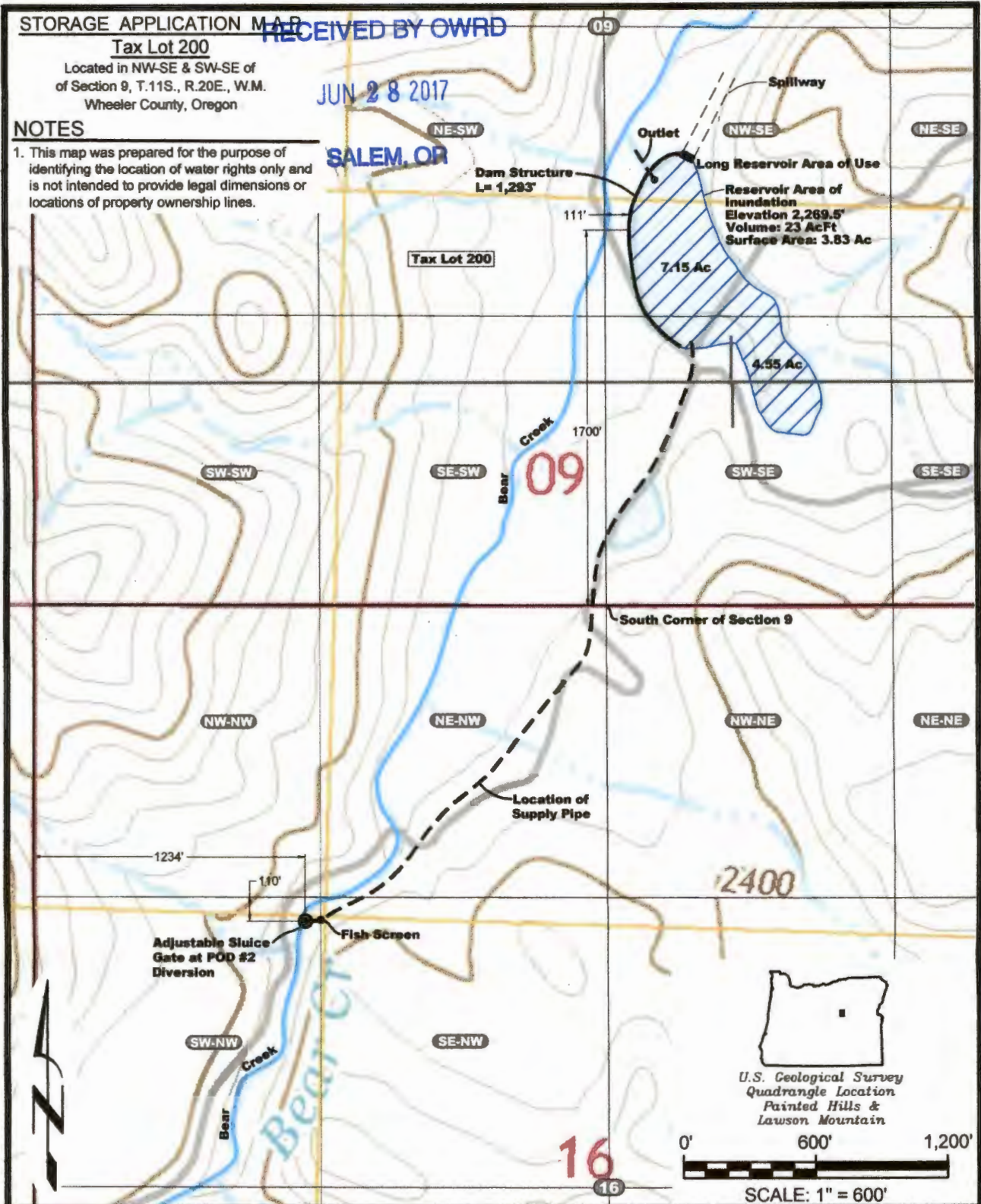
STORAGE APPLICATION MAP RECEIVED BY OWRD

Tax Lot 200  
Located in NW-SE & SW-SE of  
of Section 9, T.11S., R.20E., W.M.  
Wheeler County, Oregon

JUN 28 2017

NOTES

1. This map was prepared for the purpose of identifying the location of water rights only and is not intended to provide legal dimensions or locations of property ownership lines.



Claim of Beneficial Use Map - Long Reservoir  
Additional Storage in Long Reservoir  
Wheeler County, Oregon

DESIGNED BY: J. Newton	DRAWN BY: R2D	DATE: MAY 2017	PROJECT NO. New Storage	FIGURE 1
---------------------------	------------------	-------------------	----------------------------	-------------

R-88422