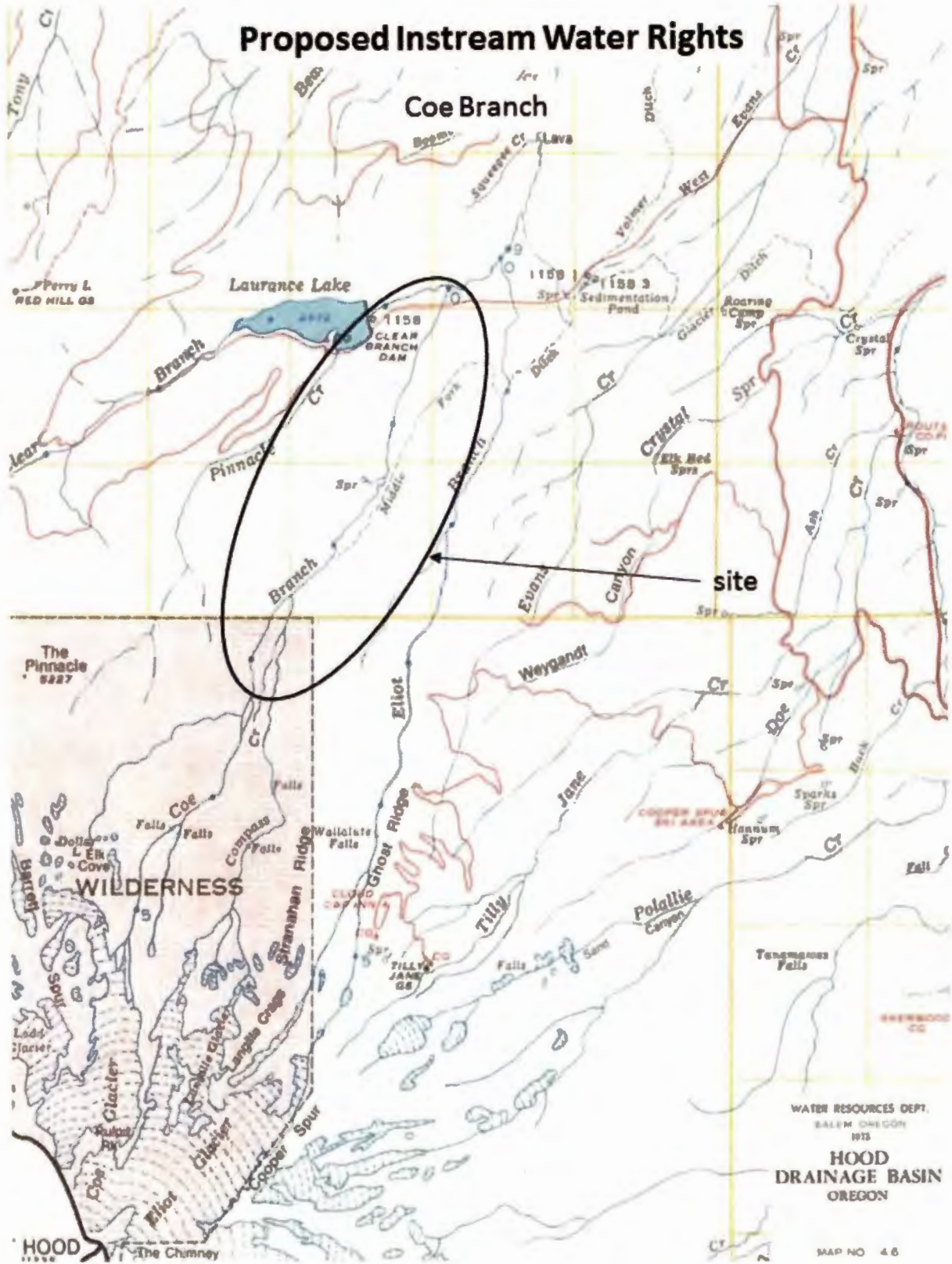


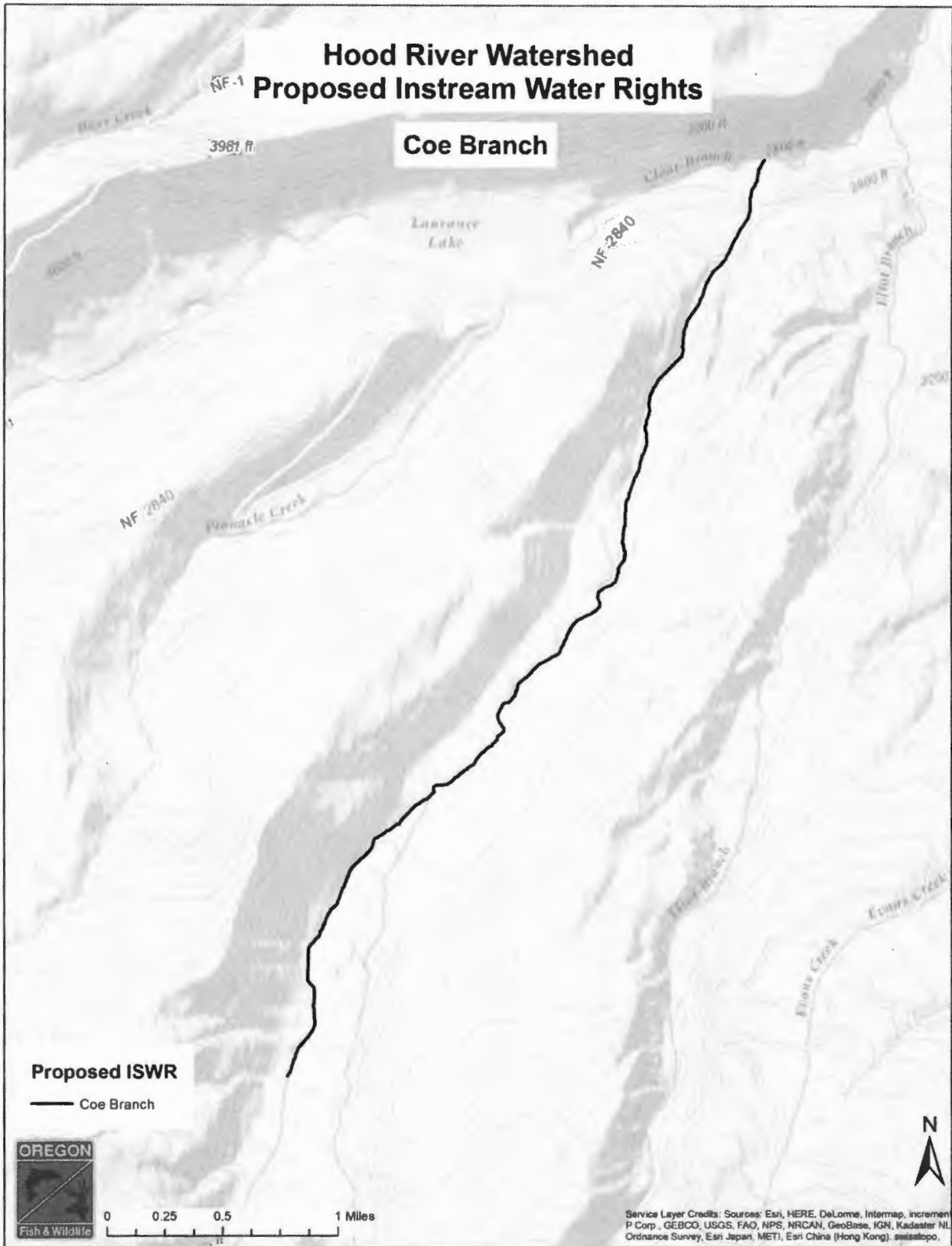
# Proposed Instream Water Rights



RECEIVED

MAY 01 2017

OWRD



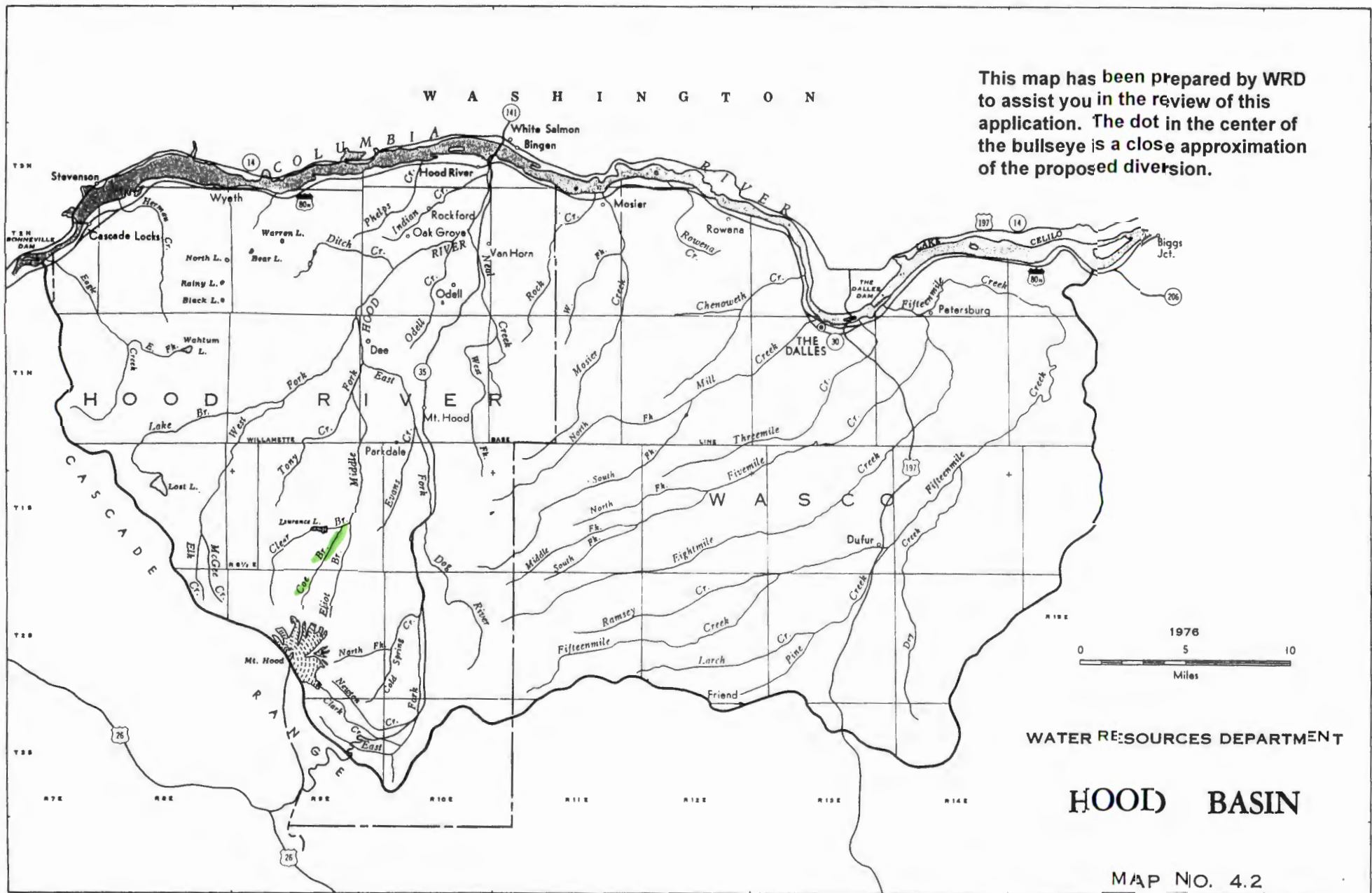
**RECEIVED**

**MAY 01 2017**

**OWRD**

W A S H I N G T O N

This map has been prepared by WRD to assist you in the review of this application. The dot in the center of the bullseye is a close approximation of the proposed diversion.



WATER RESOURCES DEPARTMENT

# HOOD BASIN

MAP NO. 4.2