

Application for a Permit to Use Ground Water



Oregon Water Resources Department
725 Summer Street NE, Suite A
Salem, Oregon 97301-1266
(503) 986-0900
www.wrd.state.or.us

Water-Use Permit Application Processing

1. Completeness Determination

The Department evaluates whether the application and accompanying map contain all of the information required under OAR 690-310-0040 and OAR 690-310-0050 (www.oregon.gov/owrd/law). The Department also determines whether the proposed use is prohibited by statute. If the Department determines that the application is incomplete, all fees have not been paid, or the use is prohibited by statute, the application and all fees submitted are returned to the applicant.

2. Initial Review

The Department reviews the application to determine whether water is available during the period requested, whether the proposed use is restricted or limited by rule or statute, and whether other issues may preclude approval of or restrict the proposed use. An Initial Review (IR) containing preliminary determinations is mailed to the applicant. The applicant has 14 days from the mailing date to withdraw the application from further processing and receive a refund of all fees paid minus \$200. The applicant may put the application on hold for up to 180 days and may request additional time if necessary.

3. Public Notice

Within 7 days of the mailing of the initial review, the Department gives public notice of the application in the weekly notice published by the Department at www.oregon.gov/owrd. The public comment period is 30 days from publication in the weekly notice.

4. Proposed Final Order Issued

The Department reviews any comments received, including comments from other state agencies related to the protection of sensitive, threatened or endangered fish species. Within 60 days of completion of the IR, the Department issues a Proposed Final Order (PFO) explaining the proposed decision to deny or approve the application. A PFO proposing approval of an application will include a draft permit, and may request additional information or outstanding fees required prior to permit issuance.

5. Public Notice

Within 7 days of issuing the PFO, the Department gives public notice in the weekly notice. Notice includes information about the application and the PFO. Protest must be received by the Department within 45 days after publication of the PFO in the weekly notice. Anyone may file a protest. The protest filing fee is \$350.00 for the applicant and \$700.00 for non-applicants. Protests are filed on approximately 10% of Proposed Final Orders. If a protest is filed, the Department will attempt to settle the protest but will schedule a contested case hearing if necessary.

6. Final Order Issued

If no protests are filed, the Department issues a Final Order consistent with the PFO. If the application is approved, a permit is issued that specifies the details of the authorized use and any terms, limitations or conditions that the Department deems appropriate.

RECEIVED

JUL 10 2017

OWRD
WR

Minimum Requirements Checklist

Minimum Requirements (OAR 690-310-0040, OAR 690-310-0050 & ORS 537.615)

Include this checklist with the application

Check that each of the following items is included. The application will be returned if all required items are not included. If you have questions, please call the Water Rights Customer Service Group at (503) 986-0900.

- SECTION 1: applicant information and signature
- SECTION 2: property ownership
- SECTION 3: well development
- SECTION 4: water use
- SECTION 5: water management
- SECTION 6: storage of groundwater in a reservoir
- SECTION 7: use of stored groundwater from the reservoir
- SECTION 8: project schedule
- SECTION 9: within a district
- SECTION 10: remarks

Attachments:

- Land Use Information Form with approval and signature (*must be an original*) or signed receipt
- Provide the legal description of: (1) the property from which the water is to be diverted, (2) any property crossed by the proposed ditch, canal or other work, and (3) any property on which the water is to be used as depicted on the map. Example: A copy of the deed, land sales contract or title insurance policy.
- Fees - Amount enclosed: \$1,450 or \$1,900 (if submitted with recording fee). See the Department's Fee Schedule at www.oregon.gov/owrd or call (503) 986-0900.

Provide a map and check that each of the following items is included:

- Permanent quality and drawn in ink
- Even map scale not less than 4" = 1 mile (example: 1" = 400 ft, 1" = 1320 ft, etc.)
- North Directional Symbol
- Township, Range, Section, Quarter/Quarter, Tax Lots
- Reference corner on map
- Location of each well, and/or dam if applicable, by reference to a recognized public land survey corner (distances north/south and east/west). Each well must be identified by a unique name and/or number.
- Indicate the area of use by Quarter/Quarter and tax lot clearly identified
- Number of acres per Quarter/Quarter and hatching to indicate area of use if for primary irrigation, supplemental irrigation, or nursery
- Location of main canals, ditches, pipelines or flumes (if well is outside of the area of use)
- Other _____

Application for a Permit to Use Ground Water



Oregon Water Resources Department
725 Summer Street NE, Suite A
Salem, Oregon 97301-1266
(503) 986-0900
www.wrd.state.or.us

SECTION 1: APPLICANT INFORMATION AND SIGNATURE

Applicant Information

NAME SCOTT BALDWIN / DE PONTE CELLARS LLC		PHONE (HM)	
PHONE (WK) 503-864-3698	CELL		FAX
ADDRESS 17545 NE ARCHERY SUMMIT ROAD			
CITY DAYTON	STATE OR	ZIP 97114	E-MAIL* SCOTT@DEPONTECELLARS.COM

Organization Information

NAME DE PONTE CELLARS LLC		PHONE 503-864-3698		FAX
ADDRESS 17545 NE ARCHERY SUMMIT ROAD			CELL	
CITY DAYTON	STATE OR	ZIP 97114	E-MAIL* SCOTT@DEPONTECELLARS.COM	

Agent Information – The agent is authorized to represent the applicant in all matters relating to this application.

AGENT / BUSINESS NAME GREG KUPILLAS / PACIFIC HYDRO-GEOLOGY INC		PHONE 503-632-5016		FAX
ADDRESS 18487 S VALLEY VISTA ROAD			CELL	
CITY MULINO	STATE OR	ZIP 97042	E-MAIL* PHGGEK@BCTONLINE.COM	


Note: Attach multiple copies as needed


* By providing an e-mail address, consent is given to receive all correspondence from the department electronically. (paper copies of the final order documents will also be mailed.)

By my signature below I confirm that I understand:

- I am asking to use water specifically as described in this application.
- Evaluation of this application will be based on information provided in the application.
- I cannot use water legally until the Water Resources Department issues a permit.
- Oregon law requires that a permit be issued before beginning construction of any proposed well, unless the use is exempt. Acceptance of this application does not guarantee a permit will be issued.
- If I get a permit, I must not waste water.
- If development of the water use is not according to the terms of the permit, the permit can be cancelled.
- The water use must be compatible with local comprehensive land-use plans.
- Even if the Department issues a permit, I may have to stop using water to allow senior water-right holders to get water to which they are entitled.

I (we) affirm that the information contained in this application is true and accurate.




 Applicant Signature

Scott Baldwin
 Print Name and title if applicable
 managing member

6-12-17
 Date

For Department Use		
App. No. <u>618534</u>	Permit No. _____	Date _____

RECEIVED

SECTION 2: PROPERTY OWNERSHIP

JUL 10 2017

SECTION 2: PROPERTY OWNERSHIP

Please indicate if you own all the lands associated with the project from which the water is to be diverted, conveyed, and used.

Yes

- There are no encumbrances.
- This land is encumbered by easements, rights of way, roads or other encumbrances.

No

- I have a recorded easement or written authorization permitting access.
- I do not currently have written authorization or easement permitting access.
- Written authorization or an easement is not necessary, because the only affected lands I do not own are state-owned submersible lands, and this application is for irrigation and/or domestic use only (ORS 274.040).
- Water is to be diverted, conveyed, and/or used only on federal lands.

List the names and mailing addresses of all affected landowners (*attach additional sheets if necessary*).

De Ponte Cellars LLC. 17545 NE Archery Summit Road, Mulino OR, 97042.

You must provide the legal description of: 1. The property from which the water is to be diverted, 2. Any property crossed by the proposed ditch, canal or other work, and 3. Any property on which the water is to be used as depicted on the map.

SECTION 3: WELL DEVELOPMENT

WELL NO.	NAME OF NEAREST SURFACE WATER	IF LESS THAN 1 MILE:	
		DISTANCE TO NEAREST SURFACE WATER	ELEVATION CHANGE BETWEEN NEAREST SURFACE WATER AND WELL HEAD
Well 1	Unnamed Tributary to Haskins Creek	2,050 feet	150 feet

Please provide any information for your existing or proposed well(s) that you believe may be helpful in evaluating your application. For existing wells, describe any previous alteration(s) or repair(s) not documented in the attached well log or other materials (*attach additional sheets if necessary*).

None.

RECEIVED

JUL 10 2017

OWRD

SECTION 3: WELL DEVELOPMENT, CONTINUED

Total maximum rate requested: 0.049 CFS (each well will be evaluated at the maximum rate unless you indicate well-specific rates and annual volumes in the table below).

The table below must be completed for each source to be evaluated or the application will be returned. If this is an existing well, the information may be found on the applicable well log. (If a well log is available, please submit it in addition to completing the table.) If this is a proposed well, or well-modification, consider consulting with a licensed well driller, geologist, or certified water right examiner to obtain the necessary information.

5-18634

OWNER'S WELL NAME OR NO.	PROPOSED	EXISTING	WELL ID (WELL TAG) NO.* OR WELL LOG ID**	FLOWING ARTESIAN	CASING DIAMETER	CASING INTERVALS (IN FEET)	PERFORATED OR SCREENED INTERVALS (IN FEET)	SEAL INTERVALS (IN FEET)	MOST RECENT STATIC WATER LEVEL & DATE (IN FEET)	PROPOSED USE			
										SOURCE AQUIFER***	TOTAL WELL DEPTH	WELL-SPECIFIC RATE (GPM)	ANNUAL VOLUME (ACRE-FEET)
Well 1	<input type="checkbox"/>	<input checked="" type="checkbox"/>	YAMH 53996	<input type="checkbox"/>	6-inch	+2 to 38	81 to 101 & 111 to 121	0 to 38	23	Alluvium	121 feet	22	2.5AF/Acre

* Licensed drillers are required to attach a Department-supplied Well Tag, with a unique Well ID or Well Tag Number to all new or newly altered wells. Landowners can request a Well ID for existing wells that do not have one. The Well ID is intended to serve as a unique identification number for each well.
 ** A well log ID (e.g. MARI 1234) is assigned by the Department to each log in the agency's well log database. A separate well log is required for each subsequent alteration of the well.
 *** Source aquifer examples: Troutdale Formation, gravel and sand, alluvium, basalt, bedrock, etc.

RECEIVED
 JUL 10 2017
OWPRD

SECTION 4: WATER USE

USE	PERIOD OF USE	ANNUAL VOLUME (ACRE-FEET)
Irrigation	March 1 through October 31	2.5 AF/Acre

Exempt Uses: Please note that 15,000 gallons per day for single or group **domestic** purposes and 5,000 gallons per day for a single **industrial or commercial** purpose are exempt from permitting requirements.

For irrigation use only:

Please indicate the number of primary and supplemental acres to be irrigated (*must match map*).

Primary: 10.8 Acres Supplemental: NA Acres

List the Permit or Certificate number of the underlying primary water right(s): NA

Indicate the maximum total number of acre-feet you expect to use in an irrigation season: 27.0

- If the use is **municipal or quasi-municipal**, attach **Form M**
 - If the use is **domestic**, indicate the number of households: NA
- If the use is **mining**, describe what is being mined and the method(s) of extraction: NA

SECTION 5: WATER MANAGEMENT

A. Diversion and Conveyance

What equipment will you use to pump water from your well(s)?

Pump (give horsepower and type): Submersible / Variable Speed

Other means (describe): _____

Provide a description of the proposed means of diversion, construction, and operation of the diversion works and conveyance of water. Water will be appropriated from the well and conveyed through a 1.25-inch PVC mainline to a maximum of 67,000 feet of drip tape. The applicant proposes to deliver a maximum of 0.049 cfs of water to maximum of 10.8 acres.

B. Application Method

What equipment and method of application will be used? (e.g., drip, wheel line, high-pressure sprinkler)
Up to 67,000 feet of drip tape will be used to irrigate the proposed 10.8 acres of vineyard.

C. Conservation

Please describe why the amount of water requested is needed and measures you propose to: prevent waste; measure the amount of water diverted; prevent damage to aquatic life and riparian habitat; prevent the discharge of contaminated water to a surface stream; prevent adverse impact to public uses of affected surface waters.

The most water efficient method of irrigation will be used for the crop being irrigated. Best management practices will be followed to prevent adverse impacts to the environment and public uses of nearby surface waters.

SECTION 6: STORAGE OF GROUND WATER IN A RESERVOIR

If you would like to store ground water in a reservoir, complete this section (*if more than one reservoir, reproduce this section for each reservoir*).

Reservoir name: NA Acreage inundated by reservoir: NA

Revised 3/4/2010 6-18534 Ground Water/6

RECEIVED
JUL 10 2017

OWRD
WR

Use(s): NA

Volume of Reservoir (acre-feet): NA Dam height (feet, if excavated, write "zero"): NA

Note: If the dam height is greater than or equal to 10.0' above land surface AND the reservoir will store 9.2 acre feet or more, engineered plans and specifications must be approved prior to storage of water.

SECTION 7: USE OF STORED GROUND WATER FROM THE RESERVOIR

If you would like to use stored ground water from the reservoir, complete this section (if more than one reservoir, reproduce this section for each reservoir).

Annual volume (acre-feet): NA

USE OF STORED GROUND WATER	PERIOD OF USE
NA	

SECTION 8: PROJECT SCHEDULE

Date construction will begin: All construction is existing and complete.

Date construction will be completed: All construction is existing and complete.

Date beneficial water use will begin: Upon issuance of permit.

SECTION 9: WITHIN A DISTRICT

Check here if the point of diversion or place of use are located within or served by an irrigation or other water district.

Irrigation District Name	Address	
City	State	Zip

SECTION 10: REMARKS

Use this space to clarify any information you have provided in the application (attach additional sheets if necessary).

None.

RECEIVED

JUL 10 2017

OWRD

RECEIVED

JUL 10 2017

OWRD
WR

Land Use

Information Form



Oregon Water Resources Department
 725 Summer Street NE, Suite A
 Salem, Oregon 97301-1266
 (503) 986-0900
 www.wrd.state.or.us

Applicant: Scott Baldwin / De Ponte Cellars
First Last

Mailing Address: 17545 NE Archery Summit Road

Dayton Oregon 97114
City State Zip

Daytime Phone: 503-864-3698

A. Land and Location

Please include the following information for all tax lots where water will be diverted (taken from its source), conveyed (transported), and/or used or developed. Applicants for municipal use, or irrigation uses within irrigation districts may substitute existing and proposed service-area boundaries for the tax-lot information requested below.

Township	Range	Section	¼ ¼	Tax Lot #	Plan Designation (e.g., Rural Residential/RR-5)	Water to be:	Proposed Land Use:
3S	5W	16	NENE NWNE SWNE SENE	3 5W 16 300	EF-80/AFLH	<input checked="" type="checkbox"/> Diverted <input checked="" type="checkbox"/> Conveyed <input checked="" type="checkbox"/> Used	Irrigation Use

List all counties and cities where water is proposed to be diverted, conveyed, and/or used or developed:

Yamhill County

B. Description of Proposed Use

Type of application to be filed with the Water Resources Department:

- Permit to Use or Store Water
 Water Right Transfer
 Permit Amendment or Ground Water Registration Modification
 Limited Water Use License
 Allocation of Conserved Water
 Exchange of Water

Source of water: Reservoir/Pond
 Ground Water
 Surface Water (name) _____

Estimated quantity of water needed: 0.049 cubic feet per second
 gallons per minute
 acre-feet

Intended use of water: Irrigation
 Commercial
 Industrial
 Domestic for _____ household(s)
 Municipal
 Quasi-Municipal
 Instream
 Other

Briefly describe:

The applicant proposes to appropriate 0.049 CFS of water from a well (YAMH 53996) for irrigation use on up to 10.8 acres March 1 through October 31.

Note to applicant: If the Land Use Information Form cannot be completed while you wait, please have a local government representative sign the receipt at the bottom of the next page and include it with the application filed with the Water Resources Department.

See bottom of Page 3. →

RECEIVED

JUL 10 2017

OWRD

For Local Government Use Only

The following section must be completed by a planning official from each county and city listed unless the project will be located entirely within the city limits. In that case, only the city planning agency must complete this form. This deals only with the local land-use plan. Do not include approval for activities such as building or grading permits.

Please check the appropriate box below and provide the requested information


Land uses to be served by the proposed water uses (including proposed construction) are allowed outright or are not regulated by your comprehensive plan. Cite applicable ordinance section(s): 402.02 of the YCZO.

Land uses to be served by the proposed water uses (including proposed construction) involve discretionary land-use approvals as listed in the table below. (Please attach documentation of applicable land-use approvals which have already been obtained. Record of Action/land-use decision and accompanying findings are sufficient.) **If approvals have been obtained but all appeal periods have not ended, check "Being pursued."**

Type of Land-Use Approval Needed (e.g., plan amendments, rezones, conditional-use permits, etc.)	Cite Most Significant, Applicable Plan Policies & Ordinance Section References	Land-Use Approval:	
		<input type="checkbox"/> Obtained <input type="checkbox"/> Denied	<input type="checkbox"/> Being Pursued <input type="checkbox"/> Not Being Pursued
		<input type="checkbox"/> Obtained <input type="checkbox"/> Denied	<input type="checkbox"/> Being Pursued <input type="checkbox"/> Not Being Pursued
		<input type="checkbox"/> Obtained <input type="checkbox"/> Denied	<input type="checkbox"/> Being Pursued <input type="checkbox"/> Not Being Pursued
		<input type="checkbox"/> Obtained <input type="checkbox"/> Denied	<input type="checkbox"/> Being Pursued <input type="checkbox"/> Not Being Pursued
		<input type="checkbox"/> Obtained <input type="checkbox"/> Denied	<input type="checkbox"/> Being Pursued <input type="checkbox"/> Not Being Pursued

Local governments are invited to express special land-use concerns or make recommendations to the Water Resources Department regarding this proposed use of water below, or on a separate sheet.

Name: Stephanie Armstrong Title: Associate Planner

Signature:  Phone: 503-434-7516 Date: 6/12/17

Government Entity: Yamhill County

Note to local government representative: Please complete this form or sign the receipt below and return it to the applicant. If you sign the receipt, you will have 30 days from the Water Resources Department's notice date to return the completed Land Use Information Form or WRD may presume the land use associated with the proposed use of water is compatible with local comprehensive plans.

Receipt for Request for Land Use Information

Applicant name: _____

City or County: _____ Staff contact: _____

Signature: _____ Phone: _____ Date: JUL 10 2017

RECEIVED

OWRD
WR

EXHIBIT B
To UCC-1 Financing Statement

DEBTOR: DE PONTE CELLARS, LLC

SECURED PARTY: FIRST REPUBLIC BANK

THE REAL PROPERTY REFERRED TO HEREIN IS ALL THAT CERTAIN REAL PROPERTY LOCATED IN THE COUNTY OF YAMHILL, STATE OF OREGON, DESCRIBED AS FOLLOWS:

PARCEL 1:

Being a portion of the Donation Land Claim of William Haley and Marcia Haley, husband and wife, Notification No. 2205, Claim No. 49 in Township 3 South, Range 5 West of the Willamette Meridian in Yamhill County, Oregon, and being more particularly described as follows, to-wit:

Beginning at the Southwest corner of Claim No. 49 and running thence East on the South line of the said Claim to Section line between Sections 15 and 16 in said Township and Range; thence North on said Section line to the center of the County road leading from M. Simmons saw mill and generally known as the road leading from McMinnville to Nestucca; thence Westerly following the center of said road where it crosses the West line of said Claim; thence South on the West line of said Claim to the place of beginning.

SAVING AND EXCEPTING therefrom 4 acres of land, more or less, conveyed by Eliza C. Findley and Carlos Little, by deed which is duly recorded in Book V, Page 54, Deed Records of Yamhill County, Oregon, which 4 acres are more particularly described as follows:

Beginning at the Southwest corner of said Claim No. 49 and running thence East along the South line of the said Claim 50 rods; thence North 14 rods; thence 50 rods to the West line of the said Claim; thence South on the West line of the said Claim to the place of beginning.

FURTHER SAVING AND EXCEPTING therefrom that certain tract of land conveyed by Addie S. Graves and J.T. Graves, her husband, to J. W. Wheeler, which deed is duly recorded on January 12, 1905 in Book 47, Page 279, Deed Records, and which is more particularly described as follows:

Beginning at a point where the South line of Claim No. 49 intersects the line between Section 15 and 16, running thence West 36 rods; thence North to center of McMinnville and Nestucca County Road; thence in an Easterly direction along the center of McMinnville and Nestucca County Road to the center of Panther Creek Road; thence South to the place of beginning.

FURTHER EXCEPTING all that portion of those certain premises described in deed recorded in Volume 78, Page 120, Yamhill County Deed Records, lying on the North side of the centerline of the present County Road leading from McMinnville to Nestucca, commonly known as the Meadow Lake Road.

Tax Parcel Number: R3516-00300

PARCEL 2:

A tract of land in Section 33, Township 3 South, Range 3 West of the Willamette Meridian, Yamhill County, Oregon, being a portion of that certain tract of land conveyed to Brown, by deed

RECEIVED

JUL 10 2017

OWRD

recorded in Film Volume 62, Page 552, Yamhill County Deed Records, and being more particularly described as follows:

Beginning at an iron pipe that is 13.485 chains South and 29.67 chains East of the Northwest corner of the A.C. Smith Notification Claim No. 3086, said point being the Northeast corner of said Brown tract; thence West along the North line of said Brown tract, 863.22 feet to an iron rod; thence South 01°05' West 694.07 feet (passing an iron rod at 650.37 feet) to the center of County Road No. 82; thence South 42°15'30" East along said Road, 401.04 feet; thence Southeasterly along said road, 300.65 feet along the arc of a 350 foot radius curve left through a central angle of 49°13' (chord bears South 66°52' East 291.49 feet); thence North 88°31'30" East along said Road, 317.96 feet to the East line of said Brown tract; thence North 01°05' East along said East line, 1097.28 feet (passing an iron rod at 30 feet) to the point of beginning.

Tax Parcel Number: R3333-00801

RECEIVED

JUL 10 2017

OWRD

(1) OWNER: Well No. 2336
Name CLARENCE AHERIN
Address 18495 MEADOWLAKE RD
City YAMHILL St OR Zip 97148

(2) TYPE OF WORK: NEW WELL

(3) DRILL METHOD: ROTARY AIR

(4) PROPOSED USE: DOMESTIC

(5) BORE HOLE CONSTRUCTION:
Special Construction Approval NO Depth of Compl. Well 121 ft
Explosives used NO Type Amount
HOLE SEAL
Dian. From To Material From To Amount
10 0 38 BENTONITE CHIP 0 38 21 SAX
6 38 121

Seal placement method POURED/HYDRATED
Backfill: from ___ ft to ___ ft Material
Gravel: from ___ ft to ___ ft Size

(6) CASING/LINER:
Dian. From To Gauge Material Connection
Casing 6 +2 38 .25 STEEL WELDED

Liner 4 1 121 SDR26 PLASTIC WELDED

Final location of shoe(s) 38

(7) PERFORATIONS/SCREENS:
 Perf. Method CIRCULAR SAW
 Screens Type Material
Slot Tele/pipe
From To Size Number Dian. Size Casing/liner
81 101 .1X7" 40 LINDER
111 121 .1X7" 20 LINDER

(8) WELL TESTS: Minimum testing time is 1 hour
Test type AIR

Yield GPM	Draw-down	Drill stem at	Time
19		120	1 hr.

Temperature of water 54F Depth Artesian Flow Found ___
Was water analysis done? YES By whom BLUE
Reason for water not suitable for use ___
Depth of strata ___

(9) LOCATION OF WELL by legal description:
County YAMHILL Lat. ' ' ' Long. ' ' '
Township 3 S Range 5 W WM.
Section 16 SW 1/4 NE 1/4
Tax Lot 300 Lot Block Subdivision
Street Address of Well (or nearest Address)
18495 MEADOWLAKE RD YAMHILL, OR

(10) STATIC WATER LEVEL:
23 ft. below land surface. Date 11/15/04
Artesian pressure ___ lb per square in. Date ___

(11) WATER BEARING ZONES:
Depth at which water was first found 49
From To Est Flow Rate SWL
49 112 19 23

(12) WELL LOG:
Material Ground elevation From To SWL
TOP SOIL 0 3
CLAY, TAN 3 12
CLAY, RED/BROWN 12 16
CLAYSTONE, GRAY 16 49
SANDSTONE, HARD DARK GRAY, COARSE
W/OCC WHITE FRAGMENTS 49 98 23
SANDSTONE, HARD DARK GRAY
MIXED W/HARD DARK GRAY SILTSTONE 98 112 23
CLAYSTONE, DARK/LIGHT GRAY 112 121

DAVE PAYSINGER, BLUE WATER DRILLING CO.
(503) 868-7878


Date started 11/15/04 Completed 11/15/04

(unbonded) Water Well Constructor Certification: I certify that the work I performed on the construction, alteration, or abandonment of this well is in compliance with Oregon water supply well construction standards. Materials used and information reported above are true to my best knowledge and belief.

Signed _____ WWC Number _____
Date _____

(bonded) Water Well Constructor Certification: I accept responsibility for the construction, alteration, or abandonment work performed on this well during the construction dates reported above. All work performed during this time is in compliance with Oregon water supply well construction standards. This report is true to the best of my knowledge and belief.

Signed *David H. Paysinger* WWC Number 1438
Date 11/15/04



5-18594