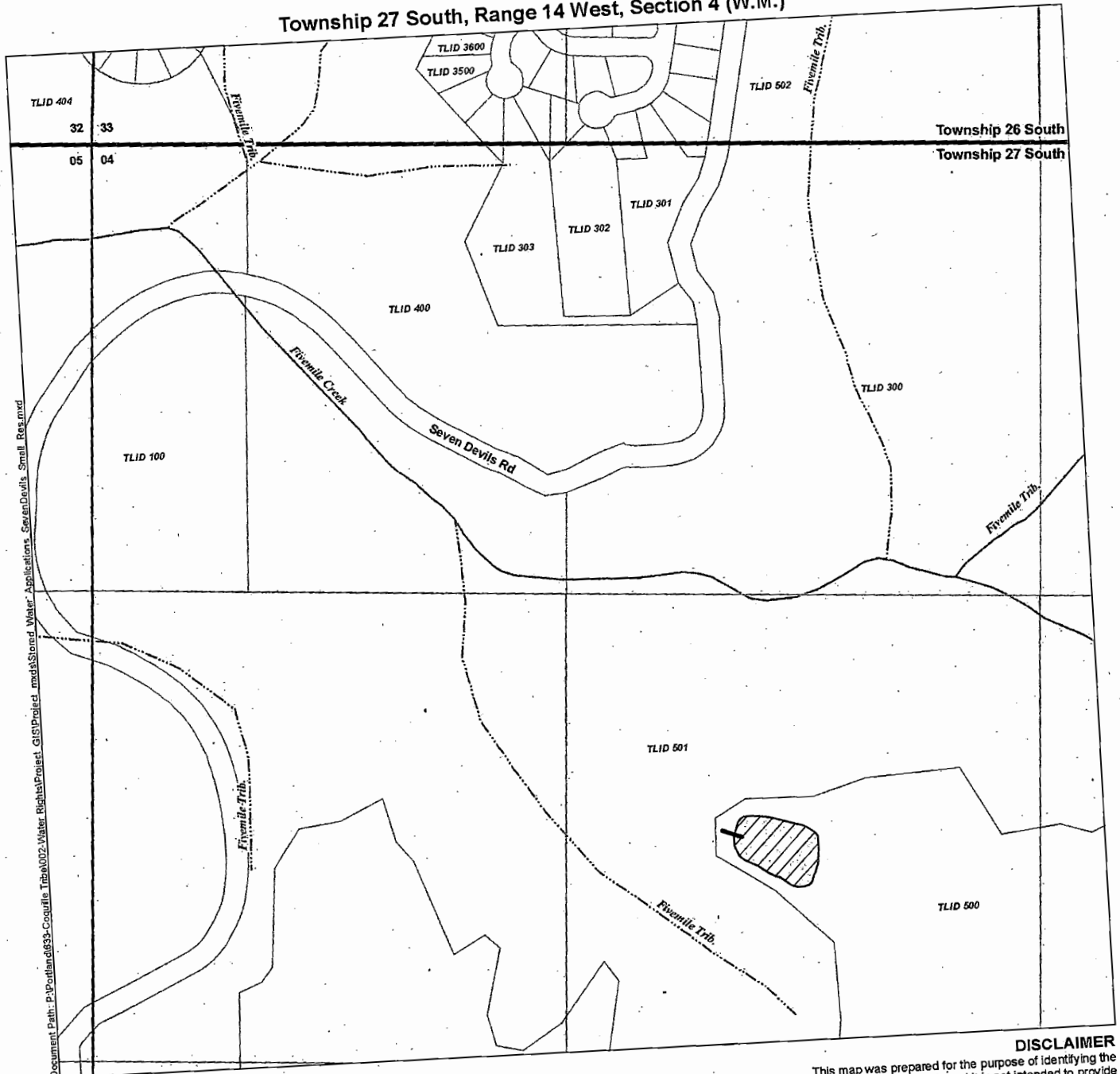


Application for a Permit to Store Water







in the Name of Coquille Indian Tribe

Township 27 South, Range 14 West, Section 4 (W.M.)



Document Path: P:\Poufban\653-Coquille Trib\02 Water Rights\Project GIS\Project.mxd\Stored Water Applications_SevenDevils_Small_Res.mxd

LEGEND

-  Place of Use (POU), 0.75 acres
-  Outlet Pipe
-  Tax Lot
-  Watercourse, Perennial
-  Watercourse, Intermittent
-  Waterbody

DISCLAIMER
This map was prepared for the purpose of identifying the location of a water right only and it is not intended to provide legal dimensions or location of property ownership lines.

MAP NOTES

Date: March 27, 2017
Data Sources: Air Photo 2016 NAIP

RECEIVED BY OWRD

JUL 10 2017

SALEM, OR



0 200 400
1 inch = 400 feet



R-88425