

December 20, 1994

Oregon

DONALD D GANOUNG
GANOUNG, CLAUDIA L
3177 WALNUT AVE
GRANTS PASS, OR 97527

WATER
RESOURCES
DEPARTMENT

REFERENCE: File # P-74964;
Notice of Exempt Reservoir (Pond)

Your exempt reservoir notice has been received by the Department and has been assigned the above-referenced file number. We would like to ask you to refer to this number if you should need to contact us about the notice, your pond, or ponds if you have more than one.

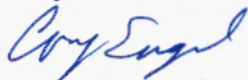
To avoid any misunderstanding, we feel it is important to tell you that although we have received and filed your notice, we have not yet determined whether you are exempt from water right requirements. The watermaster responsible for the area in which the pond(s) is (are) located will help us apply the Water Resources Commission's administrative rules to your situation. These rules set the standards that determine which ponds require water rights and which are exempt. We will let you know the results as soon as we are able to complete our review of your pond(s)'s nature.

Since the department must rely initially on the information you submit to us, it is very important that the information be complete and accurate. If inspections show that your pond(s) does (do) not qualify as exempt, you could be asked to drain the pond(s) or submit a water right application or both. If you submit your application after January 1, 1995, it will be processed like any other application, since that is the deadline for filing water rights under the pond amnesty program.

The department will process your information as quickly as possible. However, because water right processing staff members are working hard to reduce a backlog of applications, it may be some weeks before you hear from us.

If you have questions, you may contact your watermaster. The enclosed brochure lists watermaster names, telephone numbers and addresses by county.

Sincerely,



Mr. Cory C. Engel
Water Rights Research Assistant
Water Rights/Adjudication Division

Enclosure: New Water Right Law for Pond Owners Brochure



Commerce Building
158 12th Street NE
Salem, OR 97310-0210
(503) 378-3739
FAX (503) 378-8130

December 20, 1994

Oregon

DONALD D GANOUNG
GANOUNG, CLAUDIA L
3177 WALNUT AVE
GRANTS PASS, OR 97527

WATER
RESOURCES
DEPARTMENT

REFERENCE: File # P-74964;
Notice of Exempt Reservoir (Pond)

Your exempt reservoir notice has been received by the Department and has been assigned the above-referenced file number. We would like to ask you to refer to this number if you should need to contact us about the notice, your pond, or ponds if you have more than one.

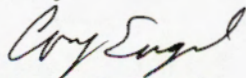
To avoid any misunderstanding, we feel it is important to tell you that although we have received and filed your notice, we have not yet determined whether you are exempt from water right requirements. The watermaster responsible for the area in which the pond(s) is (are) located will help us apply the Water Resources Commission's administrative rules to your situation. These rules set the standards that determine which ponds require water rights and which are exempt. We will let you know the results as soon as we are able to complete our review of your pond(s)'s nature.

Since the department must rely initially on the information you submit to us, it is very important that the information be complete and accurate. If inspections show that your pond(s) does (do) not qualify as exempt, you could be asked to drain the pond(s) or submit a water right application or both. If you submit your application after January 1, 1995, it will be processed like any other application, since that is the deadline for filing water rights under the pond amnesty program.

The department will process your information as quickly as possible. However, because water right processing staff members are working hard to reduce a backlog of applications, it may be some weeks before you hear from us.

If you have questions, you may contact your watermaster. The enclosed brochure lists watermaster names, telephone numbers and addresses by county.

Sincerely,



Mr. Cory C. Engel
Water Rights Research Assistant
Water Rights/Adjudication Division

Enclosure: New Water Right Law for Pond Owners Brochure



Commerce Building
158 12th Street NE
Salem, OR 97310-0210
(503) 378-3739
FAX (503) 378-8130

Watermaster HB-2153
Check-List

December 20, 1994

DONALD D GANOUNG
GANOUNG, CLAUDIA L
3177 WALNUT AVE
GRANTS PASS, OR 97527

REFERENCE: File(s) P-74964

- Reservoir qualifies as exempt
 Reservoir does not qualify as exempt

Reservoir is off channel	<u>YES</u>	<u>NO</u>
Height of Dam	_____	_____
Capacity of Reservoir	_____	_____
Constructed before 1/1/1993	<u>YES</u>	<u>NO</u>

I _____ examined the information included with the file P-74964.
My determination is based on review of the information and field visit to the site and/or
personal knowledge.

Signature

Date

PRE-TR APPLICATION PROCESSING OUTLINE

Application File # P-74964

MINIMUM REQUIREMENTS TO FILE

OAR 690-11-020

DATE STAMP

DATE

INITIAL

Name and mailing address of applicant

Source of water

Quantity of water

Map showing location of POD & POU

Use of water

Names and addresses of legal owners

Signature of applicant

Oath

Application date stamped per money receipt date

Land use approved _____ pending _____

If reservoir < 5 AF \$_____, if > 5 AF \$_____

HB 2153/HB 2107 APPLICATION -- SEE REVERSE

Route to Data Center (Unless 2153/2107)

DATA CENTER

Stream Code _____

Entered into WRIS

SUPPORT SERVICES

4/11/95

PX

Stamp contents with application number

Mail ack letter (provided by Data Center) with

receipt to applicant, cc to CWRE and file

Place label on file and calender card

"

"

APPLICATION SECTION

Stream Indexed Basin # _____

Plat Carded and copy made YES NO

If dam is over 10 feet or storage exceeds 9.2

AC-FT, route file to Dam Safety Section

TR CASEWORKER

TR Checklist complete YES NO

Within Irrigation District _____

District Notified _____

District excerpt received _____

TR Mailed DATE _____

Public Interest Checklist complete _____

Management Codes _____

REMARKS: _____

MINIMUM APPLICATION REQUIREMENTS TO FILE:

HB 2153 - existing, small, EXEMPT ponds

11/19/94 CE
(date & initials)

NOTICE OF EXEMPT RESERVOIR form (or letter if prior to April 8, 1994).

_____ Appropriate map (see item 1 on form).

_____ Evidence that reservoir existed before January 1, 1993 (one or more of the following: dated aerial photo, NOTARIZED affidavit, dated map from agency, construction receipts or other documentation).

_____ Items 2, 3, 4, 5, and 6 are completed.

_____ Signature (and title, if applicable)

HB 2153 - non-exempt existing ponds (large, on-channel)

Complete Minimum Requirements to File on reverse, except before routing to Data Center, change priority date to 1/1/1993. Also, confirm the following:

_____ Receipt of evidence that reservoir existed before January 1, 1993 (one or more of the following: dated aerial photo, NOTARIZED affidavit, dated map from agency, construction receipts or other documentation)

HB 2107 - wetland, stream restoration and storm water management

Complete Minimum Requirements to File on reverse EXCEPT DO NOT ROUTE TO DATA CENTER, BUT DO ROUTE TO CAROL. Also confirm the following:

_____ Name/address of adjacent property owner within 1/4 mile

_____ Map with scale not less than 2 in.=1 mi.

_____ CWRE map if > 10 feet dam or > 9.2 AF

_____ Description of proposed use

_____ Condition addressed

_____ Resulting benefits

_____ Public notices (circle) #1 #2

NOV 17 1994

NOTICE OF EXEMPT RESERVOIR

WATER RESOURCES DEPT.

This notice is submitted pursuant to ORS 537.141, which provides that a water right is not needed for certain ponds/reservoirs which were in existence before January 1, 1993, are located off-channel and store less than 9.2 acre-feet of water or have a dam less than 10 feet in height.

Landowner: Donald D, Claudia L. Ganoung

Authorized Agent: (if applicable) _____

Address: 3177 Walnut Ave

Grants PASIS OR 97527 479-2095
City State Zip Telephone No.

I/WE SUBMIT NOTICE OF THE FOLLOWING RESERVOIR(S):

NOTE: Multiple reservoirs may be included in a single notification. For items 1-6 below, attach extra sheets for additional reservoir descriptions.

1. The reservoir is located in Section 32, Township 36, Range 6, in Josephine County. (Enclose a US Geological Survey topographical map or a tax lot map showing the location of the reservoir(s). Copies of portions of the maps are acceptable, provided information on the copy verifies the correct legal description.)

2. Source of water: Run off Irrigation water & Rain

3. Maximum height of the dam: 8 1/2 ft.

4. Maximum water depth in the reservoir: 5 ft.

5. Maximum storage capacity of reservoir: AProx 40' x 85' 28900 cu ft; .66 acre ft

6. Size, description and location of any outlet pipe: 8" steel pipe, Center of South face of pond, Buried 1 1/2 ft down.

7. Enclose evidence that the reservoir(s) existed before January 1, 1993, such as one or more of the following:

- 7.1 A dated aerial photograph which shows the immediate area above, below and surrounding the reservoir(s);
- 7.2 An affidavit signed by the landowner or other knowledgeable person (signature must be notarized);
- 7.3 A dated map prepared by a local, state or federal agency showing the location of the reservoir; or
- 7.4 Construction receipts or other forms of documentation.

Declaration by Owner/Authorized Agent:

Each of the reservoirs described herein was in existence before January 1, 1993, is located off-channel and stores less than 9.2 acre-feet of water or has a dam less than 10 feet in height.

I/We believe the reservoir(s) qualifies under ORS 537.141 and OAR 690-11-014 for exemption from Oregon's water right filing requirements.

Notice to Owners/Authorized Agent:

Reservoirs that qualify for exemption under ORS 537.141 and OAR 690-11-014 shall be subject to the following conditions:

1. The right to store or use water in the reservoir shall not have priority over any water right; and
2. The right to store and use water in the reservoir(s) shall be subordinate to all future permitted or certificated water rights.

THE UNDERSIGNED VERIFIES THAT TO THE BEST OF HIS/HER KNOWLEDGE AND BELIEF THE INFORMATION CONTAINED IN THIS NOTICE IS TRUE, CORRECT AND COMPLETE.

Landowner/agent signature: Claudia L. Gansung

(Print Name and Title) Claudia L. Gansung / DW D Gansung

Date: 11-7-94

FOR WATER RESOURCES DEPARTMENT USE ONLY

The foregoing Notice and accompanying data have been examined by authorized staff of the Water Resources Department. Based on review of the information submitted, this Notice is received on _____, 1994 and assigned FILE NUMBER P-74964.

cc: Watermaster District # _____

STATE OF OREGON
WATER RESOURCES DEPARTMENT

RECEIVED

NOV 17 1994

NOTICE OF EXEMPT RESERVOIR

WATER RESOURCES DEPT.
SALEM, OREGON

This notice is submitted pursuant to ORS 537.141, which provides that a water right is not needed for certain ponds/reservoirs which were in existence before January 1, 1993, are located off-channel and store less than 9.2 acre-feet of water or have a dam less than 10 feet in height.

Landowner: Donald D, Claudia L. Ganoung

Authorized Agent: (if applicable) _____

Address: 3177 Walnut Ave

Grants Pass OR 97527 479-2095
City State Zip Telephone No.

I/WE SUBMIT NOTICE OF THE FOLLOWING RESERVOIR(S):

NOTE: Multiple reservoirs may be included in a single notification. For items 1-6 below, attach extra sheets for additional reservoir descriptions.

1. The reservoir is located in Section 32, Township 36, Range 6, in Josephine County. (Enclose a US Geological Survey topographical map or a tax lot map showing the location of the reservoir(s). Copies of portions of the maps are acceptable, provided information on the copy verifies the correct legal description.)

2. Source of water: Run off Irrigation water + Rain

3. Maximum height of the dam: 7 1/2 ft.

4. Maximum water depth in the reservoir: 5 ft.

5. Maximum storage capacity of reservoir: 198 750 cu ft = 4.56 ac ft
265 x 100

6. Size, description and location of any outlet pipe: 12" steel pipe
buried 1 ft down, South East corner

7. Enclose evidence that the reservoir(s) existed before January 1, 1993, such as one or more of the following:

7.1 A dated aerial photograph which shows the immediate area above, below and surrounding the reservoir(s);

7.2 An affidavit signed by the landowner or other knowledgeable person (signature must be notarized);

7.3 A dated map prepared by a local, state or federal agency showing the location of the reservoir; or

7.4 Construction receipts or other forms of documentation.

Declaration by Owner/Authorized Agent:

Each of the reservoirs described herein was in existence before January 1, 1993, is located off-channel and stores less than 9.2 acre-feet of water or has a dam less than 10 feet in height.

I/We believe the reservoir(s) qualifies under ORS 537.141 and OAR 690-11-014 for exemption from Oregon's water right filing requirements.

Notice to Owners/Authorized Agent:

Reservoirs that qualify for exemption under ORS 537.141 and OAR 690-11-014 shall be subject to the following conditions:

1. The right to store or use water in the reservoir shall not have priority over any water right; and
2. The right to store and use water in the reservoir(s) shall be subordinate to all future permitted or certificated water rights.

THE UNDERSIGNED VERIFIES THAT TO THE BEST OF HIS/HER KNOWLEDGE AND BELIEF THE INFORMATION CONTAINED IN THIS NOTICE IS TRUE, CORRECT AND COMPLETE.

Landowner/agent signature: Claudia L. Ganoung

(Print Name and Title) Claudia L. Ganoung / Don D Ganoung

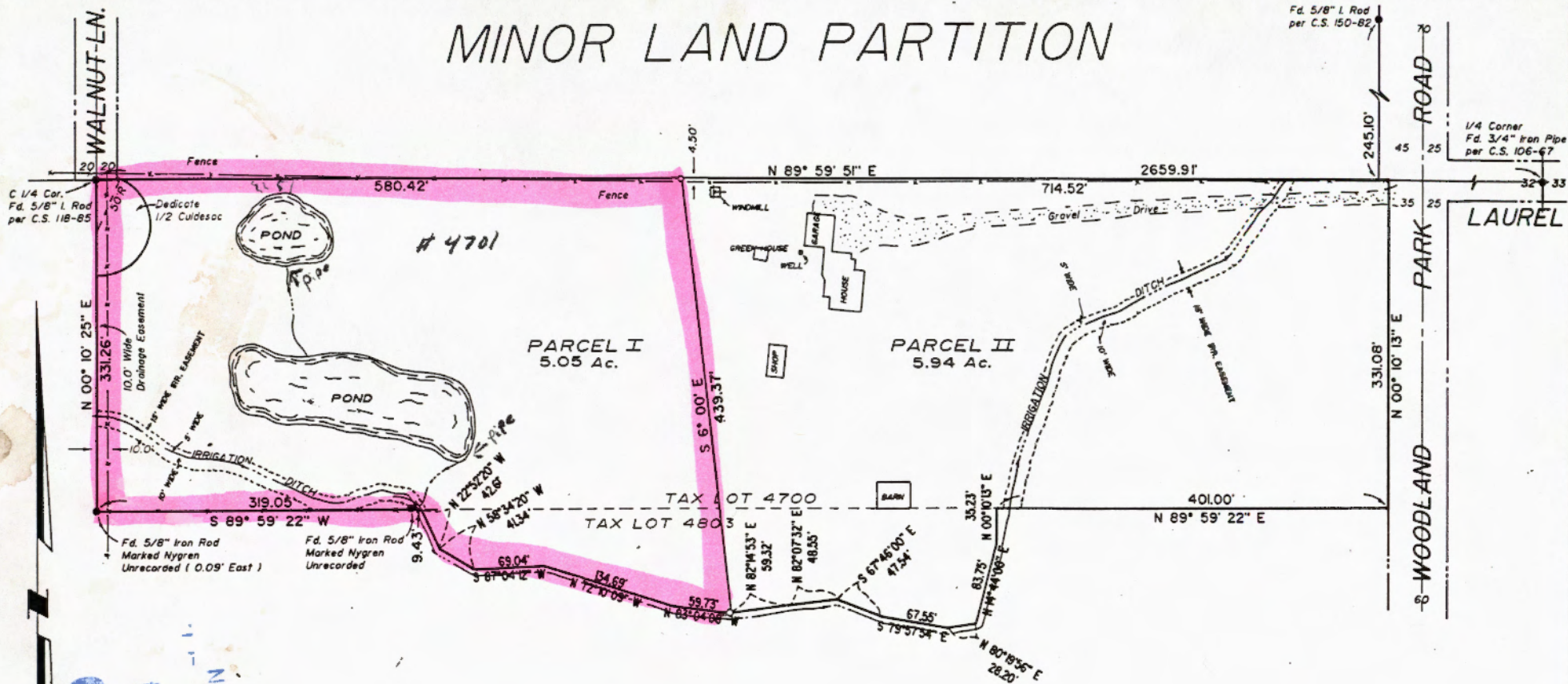
Date: 11-7-94

FOR WATER RESOURCES DEPARTMENT USE ONLY

The foregoing Notice and accompanying data have been examined by authorized staff of the Water Resources Department. Based on review of the information submitted, this Notice is received on _____, 1994 and assigned FILE NUMBER _____.

cc: Watermaster District: # _____

MINOR LAND PARTITION



Application No. P-74964
Permit No.

RECEIVED

NOV 17 1994

WATER KLAIM
SALEM, OREGON

ZONING: RR - S

SUBMITTAL DATE: 19 Nov 87

COMP. PLAN: RES.

OWNED: Edward A. & Marjorie I. Ganoung
TELEPHONE: 479-2095
ADDRESS: 3250 Woodland Park Road
Grants Pass, Oregon 97527

PARTITIONER: Don Ganoung
TELEPHONE: 597-2916 - X-247
ADDRESS: 4882 Lake Shore Drive
Selma, Oregon 97538

Don Ganoung
PARTITIONER'S SIGNATURE

Ed A. Ganoung
OWNER'S SIGNATURE
Marjorie Ganoung
OWNER'S SIGNATURE

APPROVAL: *Wray A. Maxwell*
PLANNING DIRECTOR
24 Nov 87
DATE

NOTE:

- Indicates 5/8"x30" Iron Rod W/Red Plastic Cap Marked "REECE-P.L.S. 864" Set.
- Indicates Monument Found As Shown.

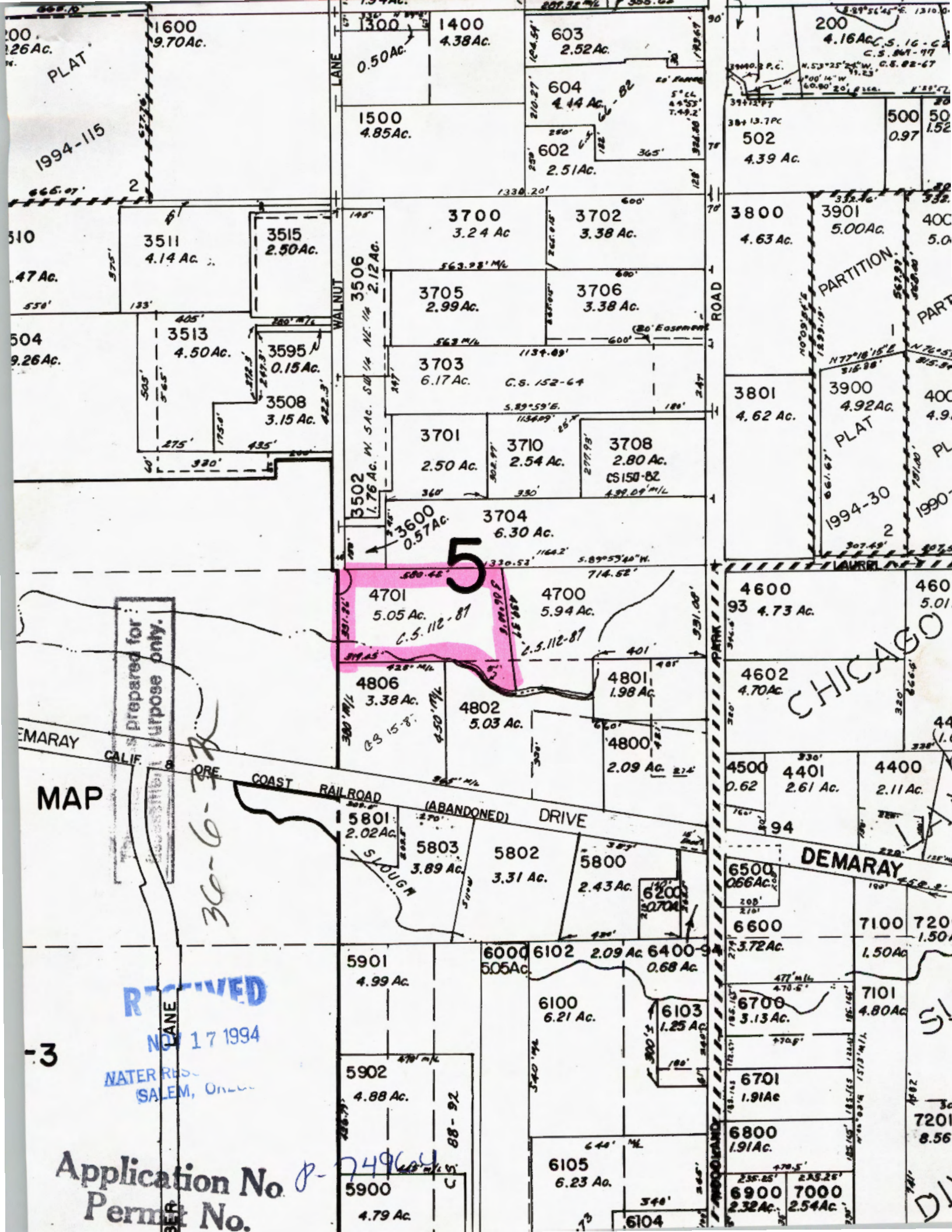
Bearings Are Based Upon C.S. 118-85

REGISTERED
PROFESSIONAL
LAND SURVEYOR
Roger T. Reece
OREGON
JULY 12, 1988
ROGER T. REECE
No. 864

ROGER T. REECE
P.L.S. 864
476-4502
321 N.W. "A" STREET
GRANTS PASS, OR

MINOR LAND PARTITION SURVEY
OF
TAX LOTS 4700 & 4803
LOCATED IN

N.W. 1/4 of S.E. 1/4 of Section 32, T. 36 S., R. 6 W., W.M.
SURVEYED FOR: Mr. Don Ganoung
SCALE: 1" = 100'
Grants Pass, Ore.
June 17, 1987



1600
9.70 Ac.

1300
0.50 Ac.

1400
4.38 Ac.

603
2.52 Ac.

604
4.44 Ac.

602
2.51 Ac.

1500
4.85 Ac.

1994-115

3511
4.14 Ac.

3515
2.50 Ac.

3513
4.50 Ac.

3595
0.15 Ac.

3508
3.15 Ac.

3502
1.76 Ac.

3700
3.24 Ac.

3702
3.38 Ac.

3705
2.99 Ac.

3706
3.38 Ac.

3703
6.17 Ac.

3701
2.50 Ac.

3710
2.54 Ac.

3708
2.80 Ac.

3704
6.30 Ac.

4701
5.05 Ac.

4700
5.94 Ac.

4806
3.38 Ac.

4802
5.03 Ac.

4801
1.98 Ac.

4800
2.09 Ac.

200
4.16 Ac.

500
0.97

502
4.39 Ac.

3800
4.63 Ac.

3901
5.00 Ac.

3801
4.62 Ac.

3900
4.92 Ac.

1994-30

EMARAY CALIF.

ORE COAST RAILROAD (ABANDONED) DRIVE

5801
2.02 Ac.

5803
3.89 Ac.

5802
3.31 Ac.

5800
2.43 Ac.

6200
2.07 Ac.

36-6-38

5901
4.99 Ac.

6000
5.05 Ac.

6102
2.09 Ac.

6400
0.68 Ac.

6100
6.21 Ac.

6103
1.25 Ac.

6700
3.13 Ac.

7101
4.80 Ac.

4600
93 4.73 Ac.

4602
4.70 Ac.

4500
0.62

4401
2.61 Ac.

4400
2.11 Ac.

6500
0.66 Ac.

6600
3.72 Ac.

7100
1.50 Ac.

7200
1.50 Ac.

RECEIVED

NOV 17 1994

WATER RES. SALEM, OREGON

3

5902
4.88 Ac.

5900
4.79 Ac.

6105
6.23 Ac.

6104

6701
1.91 Ac.

6800
1.91 Ac.

6900
2.32 Ac.

7000
2.54 Ac.

7201
8.56

Application No. *p-74964*

Permit No.

Water Resources Department
158 12th St. NE
Salem, OR 97310

RECEIVED
NOV 17 1994
WATER RESOURCES DEPT.
SALEM, OREGON

November 14, 1994

I Edward A. Ganoung, previous owner and builder of the ponds located on the land known as parcel I, Tax lot # 4701, at 3177 Walnut Ave. Grants Pass Oregon, declare that the ponds were constructed before January 1, 1993. They are off-channel and store less than 9.2 acre-feet of water. The height of each dam is less than 10 feet in height.

Edward A. Ganoung

Edward A. Ganoung

INDIVIDUAL ACKNOWLEDGMENT

No. 5198

State of OREGON
County of JOSEPHINE } SS.

On this the 14th day of NOVEMBER 1994, before me,

DIANNE D. BERNING
the undersigned Notary Public, personally appeared

EDWARD A. GANOUNG

personally known to me
 proved to me on the basis of satisfactory evidence
to be the person(s) whose name(s) IS subscribed to the
within instrument, and acknowledged that HE executed it.
WITNESS my hand and official seal.



Dianne D. Berning
Notary's Signature MY COMMISSION EXPIRES ON JUNE 25, 1995

ATTENTION NOTARY: Although the information requested below is **OPTIONAL**, it could prevent fraudulent attachment of this certificate to another document.

THIS CERTIFICATE
MUST BE ATTACHED
TO THE DOCUMENT
DESCRIBED AT RIGHT:

Title or Type of Document TYPED LETTER TO WATER RESOURCES DEPT.

Number of Pages ONLY ONE Date of Document NOVEMBER 14, 1994

Signer(s) Other Than Named Above NONE



SEC. 32 T. 36 S. R. 6 W.
 JOSEPHINE COUNTY, OREGON
 PHOTO DATE: 6-22-86
 PHOTO SCALE: 1" = 400' ±
 NOTE: SECTION CORNER LOCATIONS ARE APPROXIMATE

RECEIVED

NOV 17 1994

WATER RESOURCES DIV.
 SALEM, OREGON

Application No. P-74964
 Permit No.